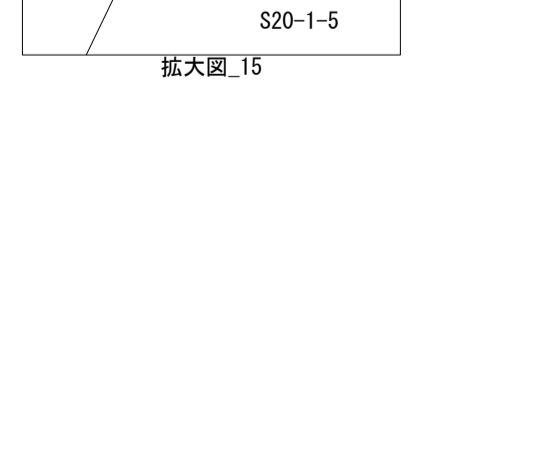
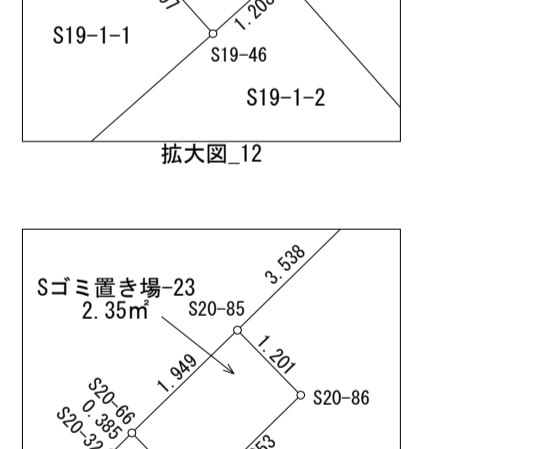
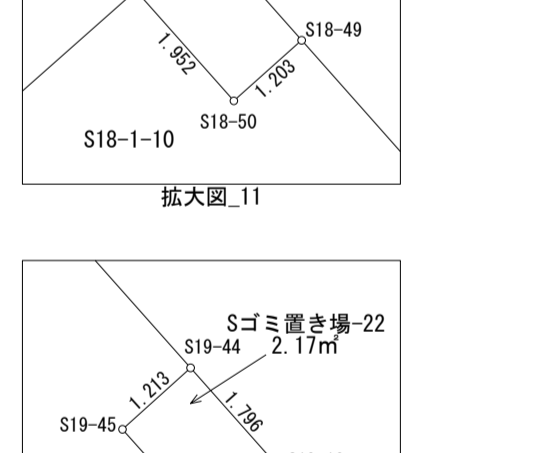
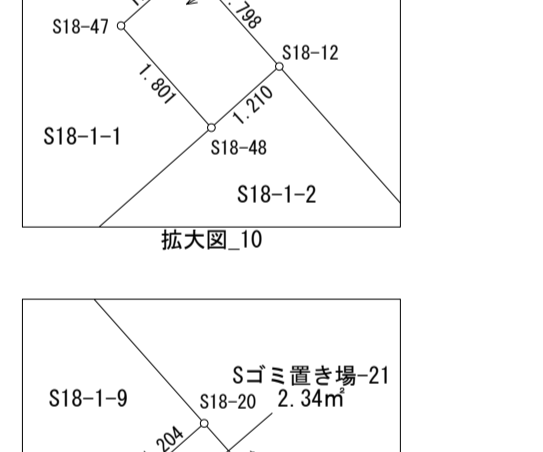
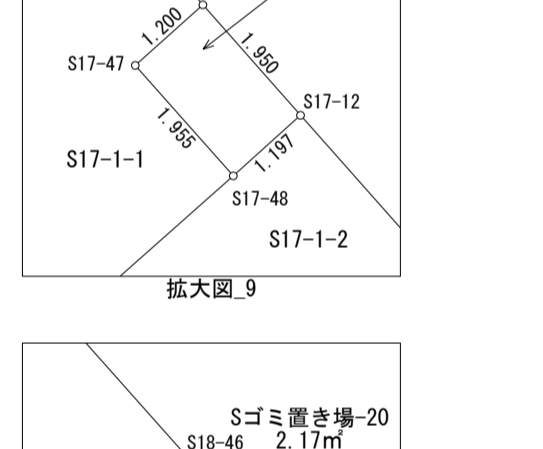
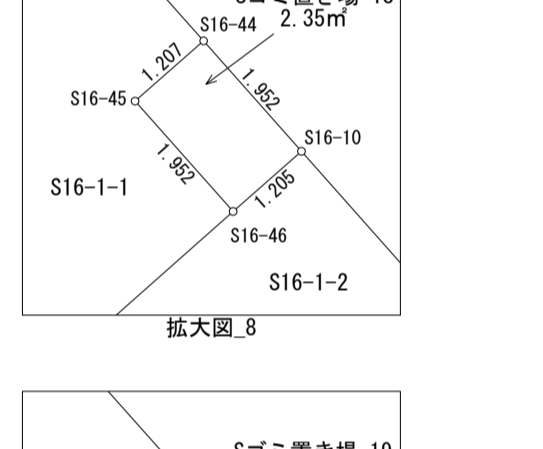
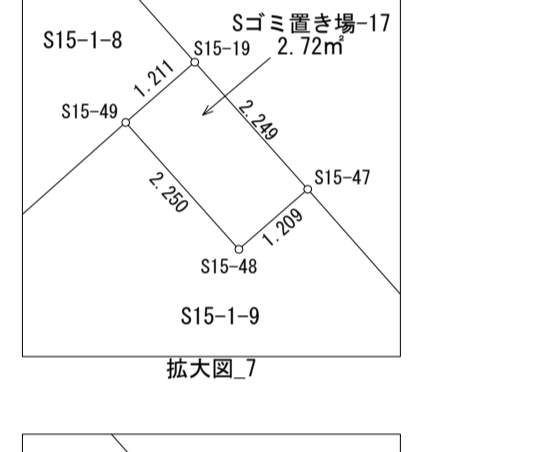
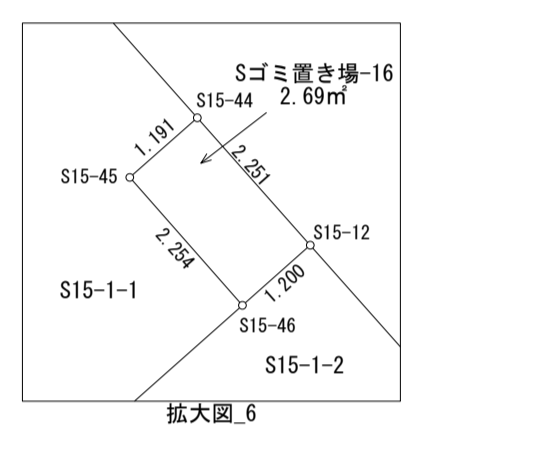
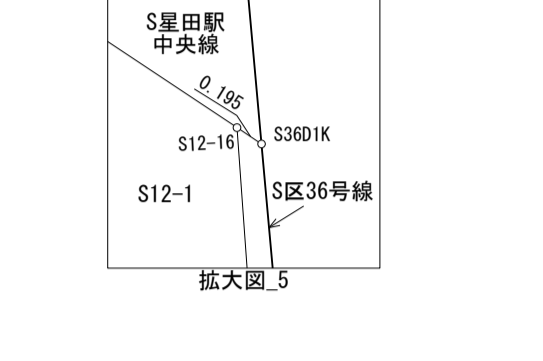
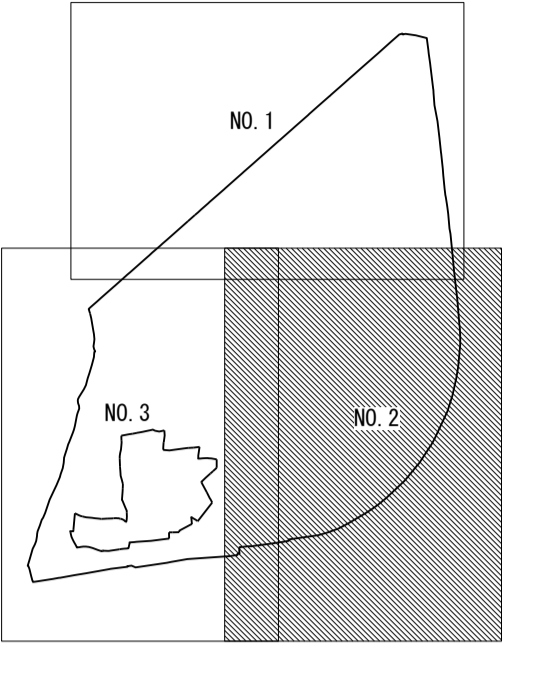
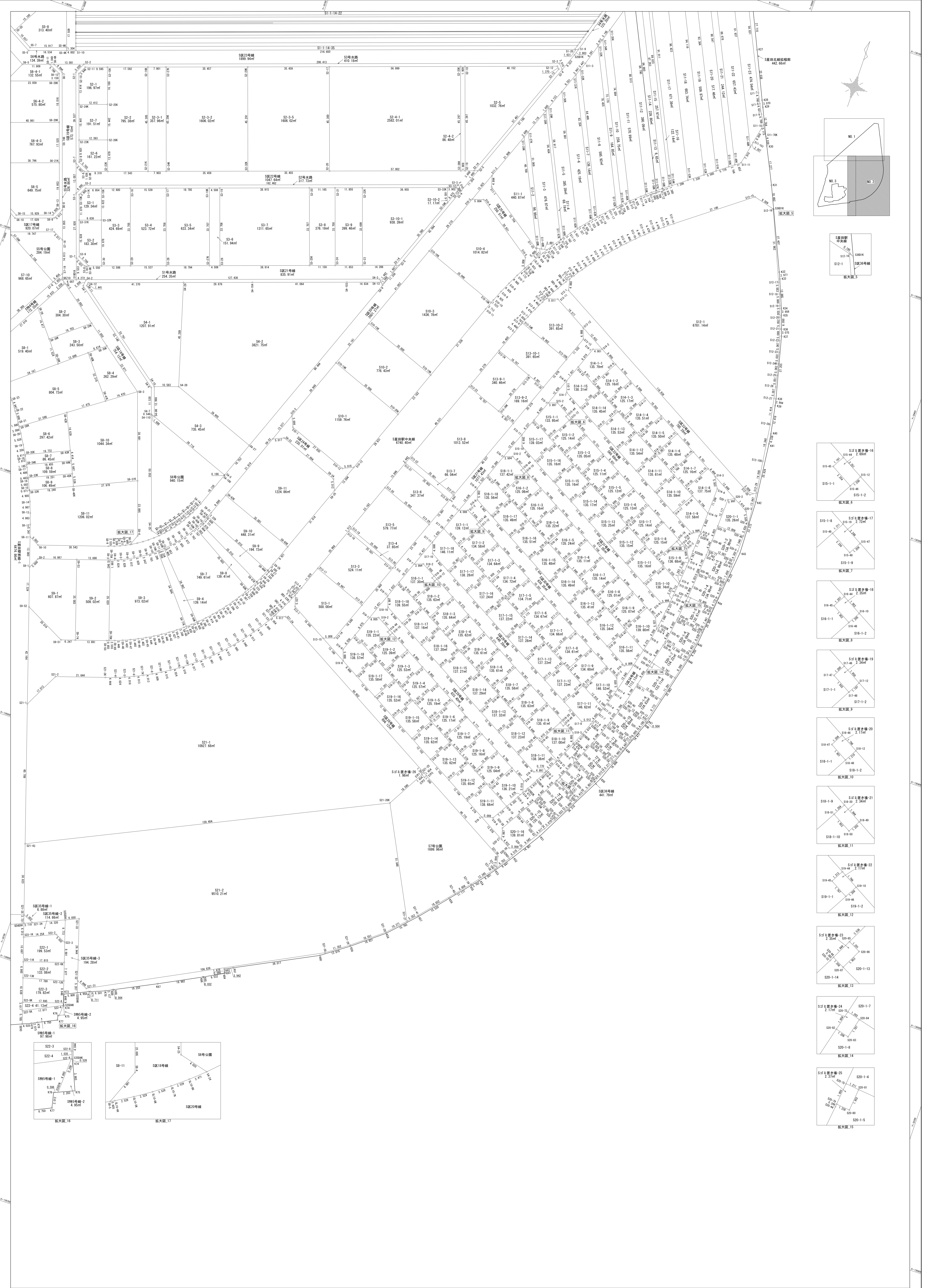


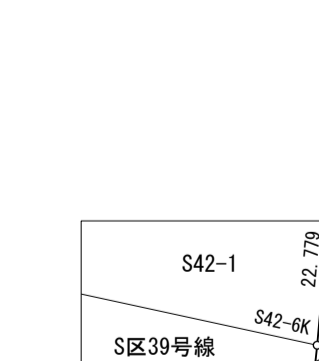


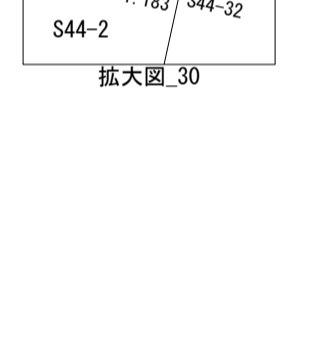
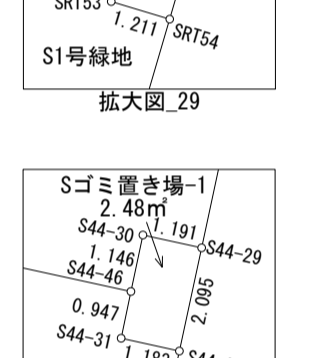
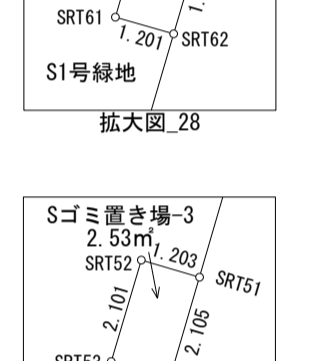
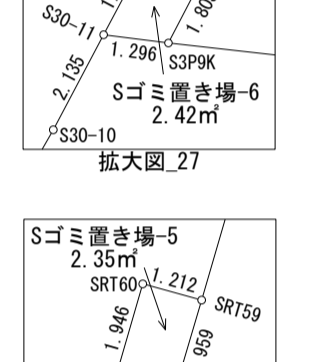
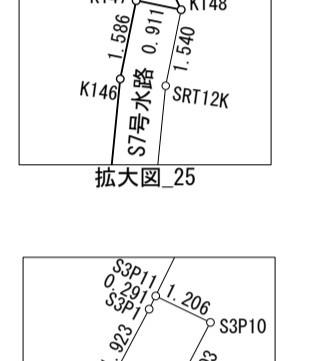
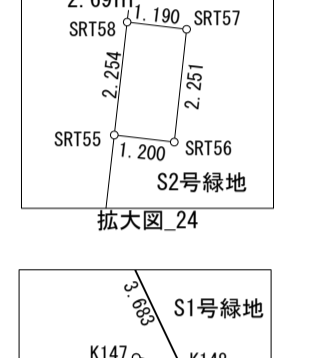
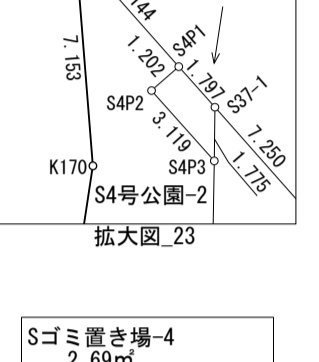
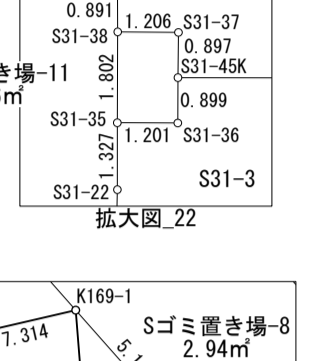
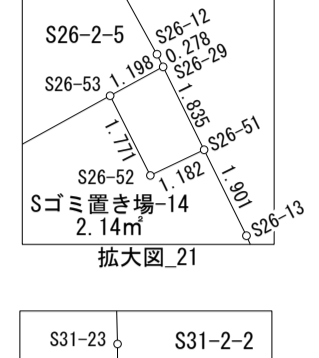
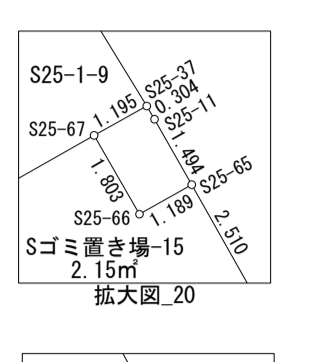
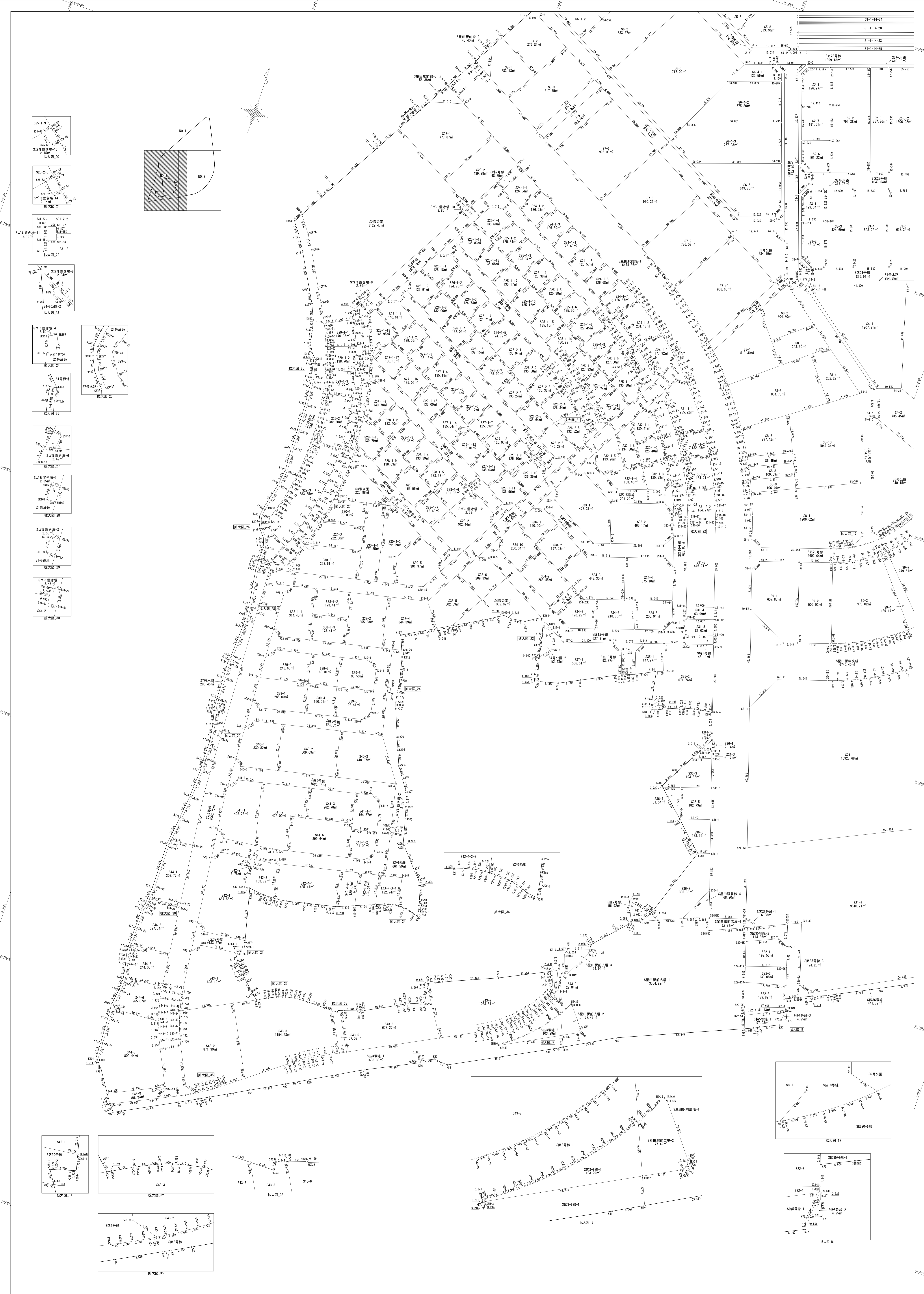
令和六年三月 作成



作業機関 昭和株式会社

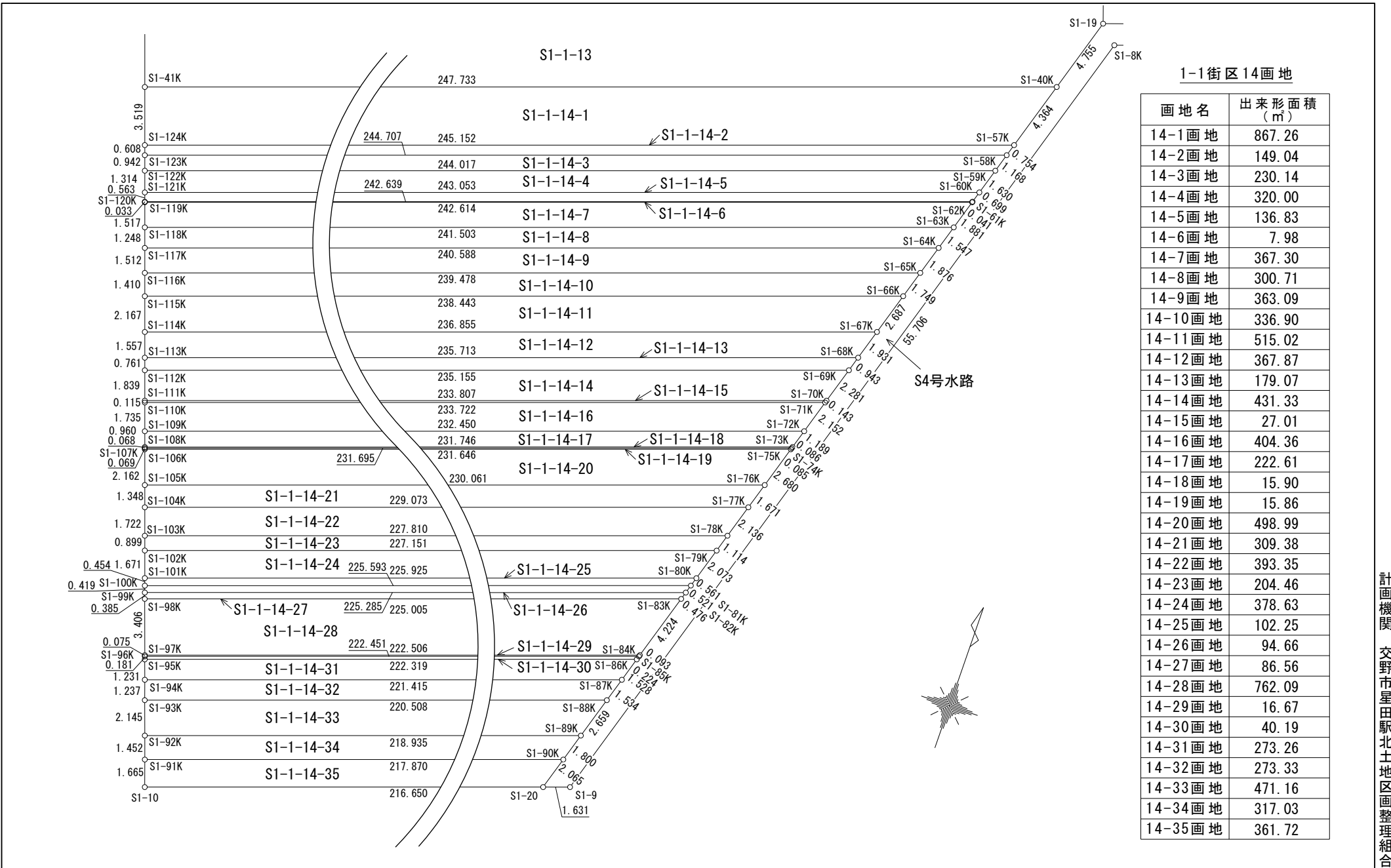
計画機関 交野市星田駅北土地区画整理組合

令和六年三月 作成



計画機関 交野市星田駅北土地区画整理組合

作業機関 昭和株式会社



面積（座標法）計算書

地番： S1-1-1

| 測点名 | [1] X(i) | [2] X(i+1)-X(i-1) | [3] Y(i) | [4] Y(i+1)-Y(i-1) | [2]*[3] | [1]*[4] | 方向角 | 夾角 | 距離 |
|--------|-------------|----------------------|-------------|----------------------|----------------|-----------------|-----------|-----------|---------|
| S1-2K | -135911.594 | -4.603 | -30725.597 | 30.340 | 141429.922991 | -4123557.761960 | 119-26-10 | 269-54-30 | 28.668 |
| S1-3 | -135925.683 | -46.982 | -30700.630 | 36.237 | 1442376.998660 | -4925538.974871 | 161-05-14 | 221-39-04 | 34.770 |
| S1-4K | -135958.576 | -35.002 | -30689.360 | -18.297 | 1074188.978720 | 2487634.065072 | 265-55-12 | 284-49-58 | 29.642 |
| S1-47K | -135960.685 | 12.683 | -30718.927 | -55.679 | -389608.151141 | 7570154.980115 | 299-31-51 | 213-36-39 | 30.011 |
| S1-33K | -135945.893 | 21.640 | -30745.039 | -22.239 | -665322.643960 | 3023300.714427 | 29-29-28 | 269-57-37 | 7.867 |
| HK140 | -135939.045 | 16.984 | -30741.166 | 9.627 | -522107.963344 | -1308685.186215 | 29-34-58 | 180-05-30 | 11.655 |
| HK139 | -135928.909 | 17.965 | -30735.412 | 10.196 | -552161.676580 | -1385931.156164 | 29-34-11 | 179-59-13 | 9.001 |
| HK138 | -135921.080 | 17.315 | -30730.970 | 9.815 | -532106.745550 | -1334065.400200 | 29-31-40 | 179-57-29 | 10.902 |
| 合計 | | | | 倍面積 | -3311.280204 | 3311.280204 | | | 162.516 |
| | | | | 面積 | 1655.64 | 1655.64 | | | |
| | | | | 地積 | 1655.64 | 1655.64 | | | |

面積（座標法）計算書

地番： S1-1-2

| 測点名 | [1] X(i) | [2] X(i+1)-X(i-1) | [3] Y(i) | [4] Y(i+1)-Y(i-1) | [2]*[3] | [1]*[4] | 方向角 | 夾角 | 距離 |
|--------|-------------|----------------------|-------------|----------------------|----------------|-----------------|-----------|-----------|--------|
| S1-33K | -135945.893 | -8.759 | -30745.039 | 29.524 | 269295.796601 | -4013666.544932 | 119-31-51 | 270-02-25 | 30.011 |
| S1-47K | -135960.685 | -20.823 | -30718.927 | 22.696 | 639660.216921 | -3085763.706760 | 209-31-39 | 269-59-48 | 6.931 |
| S1-46K | -135966.716 | 8.759 | -30722.343 | -29.524 | -269097.002337 | 4014281.323184 | 299-31-53 | 270-00-14 | 30.006 |
| S1-32K | -135951.926 | 20.823 | -30748.451 | -22.696 | -640274.995173 | 3085564.912496 | 29-29-26 | 269-57-33 | 6.931 |
| 合計 | | | | 倍面積 | -415.983988 | 415.983988 | | | 73.879 |
| | | | | 面積 | 207.99 | 207.99 | | | |
| | | | | 地積 | 207.99 | 207.99 | | | |

面積（座標法）計算書

地番： S1-1-3

| 測点名 | [1] X(i) | [2] X(i+1)-X(i-1) | [3] Y(i) | [4] Y(i+1)-Y(i-1) | [2]*[3] | [1]*[4] | 方向角 | 夾角 | 距離 |
|--------|-------------|----------------------|-------------|----------------------|----------------|-----------------|-----------|-----------|--------|
| S1-32K | -135951.926 | -5.973 | -30748.451 | 31.095 | 183660.497823 | -4227425.138970 | 119-31-53 | 270-02-18 | 30.006 |
| S1-46K | -135966.716 | -25.966 | -30722.343 | 19.777 | 797736.358338 | -2689013.742332 | 209-31-51 | 269-59-58 | 12.845 |
| S1-45K | -135977.892 | 3.612 | -30728.674 | -32.436 | -110991.970488 | 4410578.904912 | 299-31-51 | 270-00-00 | 30.003 |
| S1-31K | -135963.104 | 14.915 | -30754.779 | -26.033 | -458707.528785 | 3539527.486432 | 29-33-01 | 270-01-10 | 0.146 |
| HK142 | -135962.977 | 2.361 | -30754.707 | 1.341 | -72611.863227 | -182326.352157 | 29-35-54 | 180-02-53 | 2.569 |
| HK141 | -135960.743 | 11.051 | -30753.438 | 6.256 | -339856.243338 | -850570.408208 | 29-29-35 | 179-53-41 | 10.130 |
| 合計 | | | | 倍面積 | -770.749677 | 770.749677 | | | 85.699 |
| | | | | 面積 | 385.37 | 385.37 | | | |
| | | | | 地積 | 385.37 | 385.37 | | | |

面積（座標法）計算書

地番： S1-1-4

| 測点名 | [1] X(i) | [2] X(i+1)-X(i-1) | [3] Y(i) | [4] Y(i+1)-Y(i-1) | [2]*[3] | [1]*[4] | 方向角 | 夾角 | 距離 |
|--------|-------------|----------------------|-------------|----------------------|-----------------|-----------------|-----------|-----------|---------|
| S1-31K | -135963.104 | 4.410 | -30754.779 | 36.981 | -135628.575390 | -5028051.549024 | 119-31-51 | 269-59-55 | 30.003 |
| S1-45K | -135977.892 | -33.986 | -30728.674 | 15.231 | 1044344.714564 | -2071079.273052 | 209-31-40 | 269-59-49 | 22.064 |
| S1-44K | -135997.090 | -4.410 | -30739.548 | -36.981 | 135561.406680 | 5029308.385290 | 299-31-44 | 270-00-04 | 30.004 |
| S1-30K | -135982.302 | 33.986 | -30765.655 | -15.231 | -1045601.550830 | 2071146.441762 | 29-31-56 | 270-00-12 | 22.065 |
| 合計 | | | | 倍面積 | -1324.004976 | 1324.004976 | | | 104.136 |
| | | | | 面積 | 662.00 | 662.00 | | | |
| | | | | 地積 | 662.00 | 662.00 | | | |

面積（座標法）計算書

地番： S1-1-5

| 測点名 | [1] X(i) | [2] X(i+1)-X(i-1) | [3] Y(i) | [4] Y(i+1)-Y(i-1) | [2]*[3] | [1]*[4] | 方向角 | 夾角 | 距離 |
|--------|-------------|----------------------|-------------|----------------------|----------------|-----------------|-----------|-----------|---------|
| S1-30K | -135982.302 | -0.919 | -30765.655 | 33.965 | 28273.636945 | -4618638.887430 | 119-31-44 | 269-59-37 | 30.004 |
| S1-44K | -135997.090 | -43.558 | -30739.548 | 9.808 | 1338953.231784 | -1333859.458720 | 209-31-58 | 270-00-14 | 33.066 |
| S1-43K | -136025.860 | -13.985 | -30755.847 | -42.400 | 430120.520295 | 5767496.464000 | 299-31-46 | 269-59-48 | 29.998 |
| S1-29K | -136011.075 | 27.440 | -30781.948 | -18.931 | -844656.653120 | 2574825.660825 | 29-32-05 | 270-00-19 | 14.545 |
| HK144 | -135998.420 | 14.904 | -30774.778 | 8.435 | -458667.291312 | -1147146.672700 | 29-21-24 | 179-49-19 | 2.580 |
| HK143 | -135996.171 | 16.118 | -30773.513 | 9.123 | -496007.482534 | -1240693.068033 | 29-32-07 | 180-10-43 | 15.940 |
| 合計 | | | | 倍面積 | -1984.037942 | 1984.037942 | | | 126.133 |
| | | | | 面積 | 992.01 | 992.01 | | | |
| | | | | 地積 | 992.01 | 992.01 | | | |

面積（座標法）計算書

地番： S1-1-6

| 測点名 | [1] X(i) | [2] X(i+1)-X(i-1) | [3] Y(i) | [4] Y(i+1)-Y(i-1) | [2]*[3] | [1]*[4] | 方向角 | 夾角 | 距離 |
|--------|-------------|----------------------|-------------|----------------------|----------------|-----------------|-----------|-----------|--------|
| S1-29K | -136011.075 | -3.930 | -30781.948 | 32.251 | 120973.055640 | -4386493.179825 | 119-31-46 | 269-59-43 | 29.998 |
| S1-43K | -136025.860 | -26.126 | -30755.847 | 19.677 | 803527.258722 | -2676580.847220 | 209-31-44 | 269-59-58 | 13.034 |
| S1-42K | -136037.201 | 3.445 | -30762.271 | -32.526 | -105976.023595 | 4424745.999726 | 299-31-49 | 270-00-05 | 29.999 |
| S1-28K | -136022.415 | 15.271 | -30788.373 | -25.827 | -470169.244083 | 3513050.912205 | 29-33-13 | 270-01-24 | 0.558 |
| HK145 | -136021.930 | 11.340 | -30788.098 | 6.425 | -349137.031320 | -873940.900250 | 29-32-03 | 179-58-50 | 12.476 |
| 合計 | | | | 倍面積 | -781.984636 | 781.984636 | | | 86.065 |
| | | | | 面積 | 390.99 | 390.99 | | | |
| | | | | 地積 | 390.99 | 390.99 | | | |

面積（座標法）計算書

地番： S1-1-7

| 測点名 | [1] X(i) | [2] X(i+1)-X(i-1) | [3] Y(i) | [4] Y(i+1)-Y(i-1) | [2]*[3] | [1]*[4] | 方向角 | 夾角 | 距離 |
|--------|-------------|----------------------|-------------|----------------------|----------------|-----------------|-----------|-----------|--------|
| S1-48K | -136036.716 | 17.808 | -30583.662 | 17.574 | -544633.852896 | -2390709.246984 | 71-00-29 | 270-00-07 | 22.413 |
| S1-34K | -136029.422 | -2.805 | -30562.469 | 26.016 | 85727.725545 | -3538941.442752 | 154-28-20 | 263-27-51 | 11.192 |
| S1-35K | -136039.521 | -17.808 | -30557.646 | -17.574 | 544170.559968 | 2390758.542054 | 251-00-24 | 276-32-04 | 23.687 |
| S1-49K | -136047.230 | 2.805 | -30580.043 | -26.016 | -85777.020615 | 3539404.735680 | 341-00-22 | 269-59-58 | 11.119 |
| 合計 | | | | 倍面積 | -512.587998 | 512.587998 | | | 68.411 |
| | | | | 面積 | 256.29 | 256.29 | | | |
| | | | | 地積 | 256.29 | 256.29 | | | |

面積（座標法）計算書

地番： S1-1-8

| 測点名 | [1] X(i) | [2] X(i+1)-X(i-1) | [3] Y(i) | [4] Y(i+1)-Y(i-1) | [2]*[3] | [1]*[4] | 方向角 | 夾角 | 距離 |
|--------|-------------|----------------------|-------------|----------------------|-----------------|-----------------|-----------|-----------|---------|
| S1-49K | -136047.230 | 35.167 | -30580.043 | 12.943 | -1075408.372181 | -1760859.297890 | 71-00-24 | 270-00-20 | 23.687 |
| S1-35K | -136039.521 | -18.664 | -30557.646 | 34.989 | 570327.904944 | -4759886.800269 | 154-28-39 | 263-28-15 | 29.225 |
| S1-36K | -136065.894 | -31.528 | -30545.054 | -2.379 | 963024.462512 | 323700.761826 | 250-59-59 | 276-31-20 | 15.834 |
| S1-51 | -136071.049 | -8.794 | -30560.025 | -25.535 | 268744.859850 | 3474574.236215 | 250-59-33 | 179-59-34 | 11.173 |
| S1-50K | -136074.688 | 23.819 | -30570.589 | -20.018 | -728160.859391 | 2723943.104384 | 341-00-04 | 270-00-31 | 29.040 |
| 合計 | | | | 倍面積 | -1472.004266 | 1472.004266 | | | 108.959 |
| | | | | 面積 | 736.00 | 736.00 | | | |
| | | | | 地積 | 736.00 | 736.00 | | | |

面積（座標法）計算書

地番： S1-1-9

| 測点名 | [1] X(i) | [2] X(i+1)-X(i-1) | [3] Y(i) | [4] Y(i+1)-Y(i-1) | [2]*[3] | [1]*[4] | 方向角 | 夾角 | 距離 |
|--------|-------------|----------------------|-------------|----------------------|----------------|-----------------|-----------|-----------|--------|
| S1-51 | -136071.049 | 13.942 | -30560.025 | 11.942 | -426067.868550 | -1624960.467158 | 70-59-59 | 270-01-10 | 15.834 |
| S1-36K | -136065.894 | -3.276 | -30545.054 | 18.986 | 100065.596904 | -2583347.063484 | 154-32-07 | 263-32-08 | 9.338 |
| S1-37K | -136074.325 | -13.942 | -30541.039 | -11.942 | 425803.165738 | 1624999.589150 | 250-56-49 | 276-24-42 | 16.882 |
| S1-52K | -136079.836 | 3.276 | -30556.996 | -18.986 | -100104.718896 | 2583611.766296 | 340-58-49 | 270-02-00 | 9.294 |
| 合計 | | | | 倍面積 | -303.824804 | 303.824804 | | | 51.348 |
| | | | | 面積 | 151.91 | 151.91 | | | |
| | | | | 地積 | 151.91 | 151.91 | | | |

面積（座標法）計算書

地番： S1-1-10

| 測点名 | [1] X(i) | [2] X(i+1)-X(i-1) | [3] Y(i) | [4] Y(i+1)-Y(i-1) | [2]*[3] | [1]*[4] | 方向角 | 夾角 | 距離 |
|--------|-------------|----------------------|-------------|----------------------|----------------|-----------------|-----------|-----------|--------|
| S1-52K | -136079.836 | 8.288 | -30556.996 | 15.000 | -253256.382848 | -2041197.540000 | 70-56-49 | 269-57-42 | 16.882 |
| S1-37K | -136074.325 | 3.583 | -30541.039 | 16.875 | -109428.542737 | -2296254.234375 | 154-32-20 | 263-35-31 | 2.135 |
| S1-17 | -136076.253 | -2.936 | -30540.121 | 0.500 | 89665.795256 | -68038.126500 | 202-31-23 | 227-59-03 | 1.091 |
| S1-38K | -136077.261 | -6.360 | -30540.539 | -15.918 | 194237.828040 | 2166077.840598 | 250-57-03 | 228-25-40 | 16.398 |
| S1-53K | -136082.613 | -2.575 | -30556.039 | -16.457 | 78681.800425 | 2239511.562141 | 340-59-07 | 270-02-04 | 2.937 |
| 合計 | | | | 倍面積 | -99.501864 | 99.501864 | | | 39.443 |
| | | | | 面積 | 49.75 | 49.75 | | | |
| | | | | 地積 | 49.75 | 49.75 | | | |

面積（座標法）計算書

地番： S1-1-11

| 測点名 | [1] X(i) | [2] X(i+1)-X(i-1) | [3] Y(i) | [4] Y(i+1)-Y(i-1) | [2]*[3] | [1]*[4] | 方向角 | 夾角 | 距離 |
|--------|-------------|----------------------|-------------|----------------------|----------------|-----------------|-----------|-----------|--------|
| S1-53K | -136082.613 | 7.338 | -30556.039 | 14.815 | -224220.214182 | -2016063.911595 | 70-57-03 | 269-58-51 | 16.398 |
| S1-38K | -136077.261 | 2.742 | -30540.539 | 14.418 | -83742.157938 | -1961961.949098 | 202-31-01 | 311-33-58 | 2.825 |
| S1-18K | -136079.871 | -7.338 | -30541.621 | -14.815 | 224114.414898 | 2016023.288865 | 251-00-09 | 228-29-08 | 14.524 |
| S1-39 | -136084.599 | -2.742 | -30555.354 | -14.418 | 83782.780668 | 1962067.748382 | 340-58-12 | 269-58-03 | 2.101 |
| 合計 | | | | 倍面積 | -65.176554 | 65.176554 | | | 35.848 |
| | | | | 面積 | 32.58 | 32.58 | | | |
| | | | | 地積 | 32.58 | 32.58 | | | |

面積（座標法）計算書

地番： S1-1-12

| 測点名 | [1] X(i) | [2] X(i+1)-X(i-1) | [3] Y(i) | [4] Y(i+1)-Y(i-1) | [2]*[3] | [1]*[4] | 方向角 | 夾角 | 距離 |
|--------|-------------|----------------------|-------------|----------------------|----------------|-----------------|-----------|-----------|--------|
| S1-54K | -136077.764 | 16.619 | -30579.512 | 4.241 | -508200.909928 | -577105.797124 | 70-58-46 | 270-03-01 | 9.438 |
| S1-50K | -136074.688 | 6.715 | -30570.589 | 19.487 | -205281.505135 | -2651687.445056 | 70-59-33 | 180-00-47 | 11.173 |
| S1-51 | -136071.049 | -5.148 | -30560.025 | 13.593 | 157323.008700 | -1849613.769057 | 160-58-49 | 269-59-16 | 9.294 |
| S1-52K | -136079.836 | -11.564 | -30556.996 | 3.986 | 353361.101744 | -542414.226296 | 160-59-07 | 180-00-18 | 2.937 |
| S1-53K | -136082.613 | -4.763 | -30556.039 | 1.642 | 145538.413757 | -223447.650546 | 160-58-12 | 179-59-05 | 2.101 |
| S1-39 | -136084.599 | -8.694 | -30555.354 | -18.791 | 265648.247676 | 2557165.699809 | 250-59-42 | 270-01-30 | 20.599 |
| S1-19 | -136091.307 | 6.835 | -30574.830 | -24.158 | -208978.963050 | 3287693.794506 | 340-55-45 | 269-56-03 | 14.329 |
| 合計 | | | | 倍面積 | -590.606236 | 590.606236 | | | 69.871 |
| | | | | 面積 | 295.30 | 295.30 | | | |
| | | | | 地積 | 295.30 | 295.30 | | | |

面積（座標法）計算書

地番： S1-1-13

| 測点名 | [1] X(i) | [2] X(i+1)-X(i-1) | [3] Y(i) | [4] Y(i+1)-Y(i-1) | [2]*[3] | [1]*[4] | 方向角 | 夾角 | 距離 |
|--------|-------------|----------------------|-------------|----------------------|-----------------|------------------|-----------|-----------|---------|
| S1-41K | -136176.970 | -9.238 | -30810.308 | -258.983 | 284625.625304 | 35267520.221510 | 340-53-19 | 270-00-09 | 76.074 |
| S1-1 | -136105.089 | 72.843 | -30835.215 | -24.359 | -2246129.566245 | 3315383.862951 | 29-40-04 | 228-46-45 | 1.107 |
| HK151 | -136104.127 | 17.670 | -30834.667 | 10.014 | -544848.565890 | -1362946.727778 | 29-32-02 | 179-51-58 | 19.203 |
| HK150 | -136087.419 | 26.741 | -30825.201 | 15.150 | -824296.699941 | -2061724.397850 | 29-31-58 | 179-59-56 | 11.531 |
| HK149 | -136077.386 | 16.037 | -30819.517 | 9.086 | -494252.594129 | -1236399.129196 | 29-32-13 | 180-00-15 | 6.901 |
| HK148 | -136071.382 | 31.376 | -30816.115 | 17.777 | -966886.424240 | -2418940.957814 | 29-32-04 | 179-59-51 | 29.161 |
| HK147 | -136046.010 | 26.499 | -30801.740 | 15.013 | -816215.308260 | -2042458.748130 | 29-30-52 | 179-58-48 | 1.295 |
| HK146 | -136044.883 | 23.595 | -30801.102 | 13.367 | -726752.001690 | -1818511.951061 | 29-32-00 | 180-01-08 | 25.823 |
| S1-28K | -136022.415 | 7.682 | -30788.373 | 38.831 | -236516.281386 | -5281886.396865 | 119-31-49 | 269-59-49 | 29.999 |
| S1-42K | -136037.201 | -3.445 | -30762.271 | 32.526 | 105976.023595 | -4424745.999726 | 29-31-44 | 89-59-55 | 13.034 |
| S1-43K | -136025.860 | 40.111 | -30755.847 | 22.723 | -1233647.779017 | -3090915.616780 | 29-31-58 | 180-00-14 | 33.066 |
| S1-44K | -135997.090 | 47.968 | -30739.548 | 27.173 | -1474514.638464 | -3695448.926570 | 29-31-40 | 179-59-42 | 22.064 |
| S1-45K | -135977.892 | 30.374 | -30728.674 | 17.205 | -933352.744076 | -2339499.631860 | 29-31-51 | 180-00-11 | 12.845 |
| S1-46K | -135966.716 | 17.207 | -30722.343 | 9.747 | -528639.356001 | -1325267.580852 | 29-31-39 | 179-59-48 | 6.931 |
| S1-47K | -135960.685 | 8.140 | -30718.927 | 32.983 | -250052.065780 | -4484391.273355 | 85-55-12 | 236-23-33 | 29.642 |
| S1-4K | -135958.576 | 34.315 | -30689.360 | 107.301 | -1053105.388400 | -14588491.163376 | 67-29-43 | 161-34-31 | 84.142 |
| S1-25K | -135926.370 | -70.846 | -30611.626 | 126.891 | 2168711.255596 | -17247833.015670 | 154-29-54 | 267-00-11 | 114.176 |
| S1-34K | -136029.422 | -110.346 | -30562.469 | 27.964 | 3372446.204274 | -3803926.756808 | 251-00-29 | 276-30-35 | 22.413 |
| S1-48K | -136036.716 | -17.808 | -30583.662 | -17.574 | 544633.852896 | 2390709.246984 | 161-00-22 | 89-59-53 | 11.119 |
| S1-49K | -136047.230 | -37.972 | -30580.043 | 13.073 | 1161185.392796 | -1778545.437790 | 161-00-04 | 179-59-42 | 29.040 |
| S1-50K | -136074.688 | -30.534 | -30570.589 | 0.531 | 933442.364526 | -72255.659328 | 250-58-46 | 269-58-42 | 9.438 |
| S1-54K | -136077.764 | -16.619 | -30579.512 | -4.241 | 508200.909928 | 577105.797124 | 160-55-45 | 89-56-59 | 14.329 |
| S1-19 | -136091.307 | -18.087 | -30574.830 | 3.280 | 553006.950210 | -446379.486960 | 197-08-49 | 216-13-04 | 4.755 |
| S1-40K | -136095.851 | -85.663 | -30576.232 | -235.478 | 2619251.761816 | 32047578.801778 | 250-53-10 | 233-44-21 | 247.733 |
| 合計 | | | | 倍面積 | -77729.072578 | 77729.072578 | | | 855.821 |
| | | | | 面積 | 38864.53 | 38864.53 | | | |
| | | | | 地積 | 38864.53 | 38864.53 | | | |

面積（座標法）計算書

地番： S1-1-14-1

| 測点名 | [1] X(i) | [2] X(i+1)-X(i-1) | [3] Y(i) | [4] Y(i+1)-Y(i-1) | [2]*[3] | [1]*[4] | 方向角 | 夾角 | 距離 |
|---------|-------------|----------------------|-------------|----------------------|-----------------|------------------|-----------|-----------|---------|
| S1-124K | -136180.295 | -76.949 | -30809.155 | -232.790 | 2370733.668095 | 31701410.873050 | 340-52-31 | 269-59-21 | 3.519 |
| S1-41K | -136176.970 | 84.444 | -30810.308 | 232.923 | -2601745.648752 | -31718748.383310 | 70-53-10 | 270-00-39 | 247.733 |
| S1-40K | -136095.851 | 76.949 | -30576.232 | 232.790 | -2352810.476168 | -31681753.154290 | 197-08-22 | 306-15-12 | 4.364 |
| S1-57K | -136100.021 | -84.444 | -30577.518 | -232.923 | 2582087.929992 | 31700825.191383 | 250-53-10 | 233-44-48 | 245.152 |
| 合計 | | | | 倍面積 | -1734.526833 | 1734.526833 | | | 500.768 |
| | | | | 面積 | 867.26 | 867.26 | | | |
| | | | | 地積 | 867.26 | 867.26 | | | |

面積（座標法）計算書

地番： S1-1-14-2

| 測点名 | [1] X(i) | [2] X(i+1)-X(i-1) | [3] Y(i) | [4] Y(i+1)-Y(i-1) | [2]*[3] | [1]*[4] | 方向角 | 夾角 | 距離 |
|---------|-------------|----------------------|-------------|----------------------|-----------------|------------------|-----------|-----------|---------|
| S1-123K | -136180.870 | -79.553 | -30808.956 | -231.415 | 2450944.876668 | 31514296.031050 | 340-54-36 | 270-01-26 | 0.608 |
| S1-124K | -136180.295 | 80.849 | -30809.155 | 231.438 | -2490889.372595 | -31517295.114210 | 70-53-10 | 269-58-34 | 245.152 |
| S1-57K | -136100.021 | 79.553 | -30577.518 | 231.415 | -2432533.289454 | -31495586.359715 | 197-06-50 | 306-13-40 | 0.754 |
| S1-58K | -136100.742 | -80.849 | -30577.740 | -231.438 | 2472179.701260 | 31498883.526996 | 250-53-10 | 233-46-20 | 244.707 |
| 合計 | | | | 倍面積 | -298.084121 | 298.084121 | | | 491.221 |
| | | | | 面積 | 149.04 | 149.04 | | | |
| | | | | 地積 | 149.04 | 149.04 | | | |

面積（座標法）計算書

地番： S1-1-14-3

| 測点名 | [1] X(i) | [2] X(i+1)-X(i-1) | [3] Y(i) | [4] Y(i+1)-Y(i-1) | [2]*[3] | [1]*[4] | 方向角 | 夾角 | 距離 |
|---------|-------------|----------------------|-------------|----------------------|-----------------|------------------|-----------|-----------|---------|
| S1-122K | -136181.760 | -79.012 | -30808.648 | -230.872 | 2434252.895776 | 31440555.294720 | 340-54-39 | 270-01-29 | 0.942 |
| S1-123K | -136180.870 | 81.018 | -30808.956 | 230.908 | -2496079.997208 | -31445252.329960 | 70-53-10 | 269-58-31 | 244.707 |
| S1-58K | -136100.742 | 79.012 | -30577.740 | 230.872 | -2416008.392880 | -31421850.507024 | 197-07-54 | 306-14-44 | 1.168 |
| S1-59K | -136101.858 | -81.018 | -30578.084 | -230.908 | 2477375.209512 | 31427007.827064 | 250-53-10 | 233-45-16 | 244.017 |
| 合計 | | | | 倍面積 | -460.284800 | 460.284800 | | | 490.834 |
| | | | | 面積 | 230.14 | 230.14 | | | |
| | | | | 地積 | 230.14 | 230.14 | | | |

面積（座標法）計算書

地番： S1-1-14-4

| 測点名 | [1] X(i) | [2] X(i+1)-X(i-1) | [3] Y(i) | [4] Y(i+1)-Y(i-1) | [2]*[3] | [1]*[4] | 方向角 | 夾角 | 距離 |
|---------|-------------|----------------------|-------------|----------------------|-----------------|------------------|-----------|-----------|---------|
| S1-121K | -136183.002 | -78.345 | -30808.218 | -230.083 | 2413669.839210 | 31333393.649166 | 340-54-12 | 270-01-02 | 1.314 |
| S1-122K | -136181.760 | 81.144 | -30808.648 | 230.134 | -2499936.933312 | -31340053.155840 | 70-53-10 | 269-58-58 | 244.017 |
| S1-59K | -136101.858 | 78.345 | -30578.084 | 230.083 | -2395639.990980 | -31314723.794214 | 197-10-02 | 306-16-52 | 1.630 |
| S1-60K | -136103.415 | -81.144 | -30578.565 | -230.134 | 2481267.078360 | 31322023.307610 | 250-53-10 | 233-43-08 | 243.053 |
| 合計 | | | | 倍面積 | -640.006722 | 640.006722 | | | 490.014 |
| | | | | 面積 | 320.00 | 320.00 | | | |
| | | | | 地積 | 320.00 | 320.00 | | | |

面積（座標法）計算書

地番： S1-1-14-5

| 測点名 | [1] X(i) | [2] X(i+1)-X(i-1) | [3] Y(i) | [4] Y(i+1)-Y(i-1) | [2]*[3] | [1]*[4] | 方向角 | 夾角 | 距離 |
|---------|-------------|----------------------|-------------|----------------------|-----------------|------------------|-----------|-----------|---------|
| S1-120K | -136183.534 | -78.919 | -30808.033 | -229.447 | 2431339.156327 | 31246903.325698 | 340-49-31 | 269-56-21 | 0.563 |
| S1-121K | -136183.002 | 80.119 | -30808.218 | 229.468 | -2468323.617942 | -31249641.102936 | 70-53-10 | 270-03-39 | 243.053 |
| S1-60K | -136103.415 | 78.919 | -30578.565 | 229.447 | -2413229.771235 | -31228520.261505 | 197-08-20 | 306-15-10 | 0.699 |
| S1-61K | -136104.083 | -80.119 | -30578.771 | -229.468 | 2449940.553749 | 31231531.717844 | 250-53-10 | 233-44-50 | 242.639 |
| 合計 | | | | 倍面積 | -273.679101 | 273.679101 | | | 486.954 |
| | | | | 面積 | 136.83 | 136.83 | | | |
| | | | | 地積 | 136.83 | 136.83 | | | |

面積（座標法）計算書

地番： S1-1-14-6

| 測点名 | [1] X(i) | [2] X(i+1)-X(i-1) | [3] Y(i) | [4] Y(i+1)-Y(i-1) | [2]*[3] | [1]*[4] | 方向角 | 夾角 | 距離 |
|---------|-------------|----------------------|-------------|----------------------|-----------------|------------------|-----------|-----------|---------|
| S1-119K | -136183.565 | -79.412 | -30808.022 | -229.250 | 2446526.643064 | 31220082.276250 | 340-27-48 | 269-34-38 | 0.033 |
| S1-120K | -136183.534 | 79.482 | -30808.033 | 229.251 | -2448684.078906 | -31220211.353034 | 70-53-10 | 270-25-22 | 242.639 |
| S1-61K | -136104.083 | 79.412 | -30578.771 | 229.250 | -2428321.362652 | -31201861.027750 | 197-06-10 | 306-13-00 | 0.041 |
| S1-62K | -136104.122 | -79.482 | -30578.783 | -229.251 | 2430462.830406 | 31202006.072622 | 250-53-10 | 233-47-00 | 242.614 |
| 合計 | | | | 倍面積 | -15.968088 | 15.968088 | | | 485.327 |
| | | | | 面積 | 7.98 | 7.98 | | | |
| | | | | 地積 | 7.98 | 7.98 | | | |

面積（座標法）計算書

地番： S1-1-14-7

| 測点名 | [1] X(i) | [2] X(i+1)-X(i-1) | [3] Y(i) | [4] Y(i+1)-Y(i-1) | [2]*[3] | [1]*[4] | 方向角 | 夾角 | 距離 |
|---------|-------------|----------------------|-------------|----------------------|-----------------|------------------|-----------|-----------|---------|
| S1-118K | -136184.999 | -77.645 | -30807.526 | -228.685 | 2392050.356270 | 31143466.496315 | 340-55-13 | 270-02-03 | 1.517 |
| S1-119K | -136183.565 | 80.877 | -30808.022 | 228.743 | -2491660.395294 | -31151037.208795 | 70-53-10 | 269-57-57 | 242.614 |
| S1-62K | -136104.122 | 77.645 | -30578.783 | 228.685 | -2374289.606035 | -31124971.139570 | 197-07-30 | 306-14-20 | 1.881 |
| S1-63K | -136105.920 | -80.877 | -30579.337 | -228.743 | 2473165.038549 | 31133276.458560 | 250-53-10 | 233-45-40 | 241.503 |
| 合計 | | | | 倍面積 | -734.606510 | 734.606510 | | | 487.515 |
| | | | | 面積 | 367.30 | 367.30 | | | |
| | | | | 地積 | 367.30 | 367.30 | | | |

面積（座標法）計算書

地番： S1-1-14-8

| 測点名 | [1] X(i) | [2] X(i+1)-X(i-1) | [3] Y(i) | [4] Y(i+1)-Y(i-1) | [2]*[3] | [1]*[4] | 方向角 | 夾角 | 距離 |
|---------|-------------|----------------------|-------------|----------------------|-----------------|------------------|-----------|-----------|---------|
| S1-117K | -136186.178 | -77.601 | -30807.117 | -227.733 | 2390663.086317 | 31014086.874474 | 340-52-05 | 269-58-55 | 1.248 |
| S1-118K | -136184.999 | 80.258 | -30807.526 | 227.780 | -2472550.421708 | -31020219.072220 | 70-53-10 | 270-01-05 | 241.503 |
| S1-63K | -136105.920 | 77.601 | -30579.337 | 227.733 | -2372987.130537 | -30995809.479360 | 197-08-47 | 306-15-37 | 1.547 |
| S1-64K | -136107.398 | -80.258 | -30579.793 | -227.780 | 2454273.026594 | 31002543.116440 | 250-53-10 | 233-44-23 | 240.588 |
| 合計 | | | | 倍面積 | -601.439334 | 601.439334 | | | 484.886 |
| | | | | 面積 | 300.71 | 300.71 | | | |
| | | | | 地積 | 300.71 | 300.71 | | | |

面積（座標法）計算書

地番： S1-1-14-9

| 測点名 | [1] X(i) | [2] X(i+1)-X(i-1) | [3] Y(i) | [4] Y(i+1)-Y(i-1) | [2]*[3] | [1]*[4] | 方向角 | 夾角 | 距離 |
|---------|-------------|----------------------|-------------|----------------------|-----------------|------------------|-----------|-----------|---------|
| S1-116K | -136187.607 | -76.987 | -30806.622 | -226.771 | 2371709.407914 | 30883399.826997 | 340-53-39 | 270-00-29 | 1.512 |
| S1-117K | -136186.178 | 80.209 | -30807.117 | 226.829 | -2471008.047453 | -30890974.569562 | 70-53-10 | 269-59-31 | 240.588 |
| S1-64K | -136107.398 | 76.987 | -30579.793 | 226.771 | -2354246.523691 | -30865210.751858 | 197-08-27 | 306-15-17 | 1.876 |
| S1-65K | -136109.191 | -80.209 | -30580.346 | -226.829 | 2452818.972314 | 30873511.685339 | 250-53-10 | 233-44-43 | 239.478 |
| 合計 | | | | 倍面積 | -726.190916 | 726.190916 | | | 483.454 |
| | | | | 面積 | 363.09 | 363.09 | | | |
| | | | | 地積 | 363.09 | 363.09 | | | |

面積（座標法）計算書

地番： S1-1-14-10

| 測点名 | [1] X(i) | [2] X(i+1)-X(i-1) | [3] Y(i) | [4] Y(i+1)-Y(i-1) | [2]*[3] | [1]*[4] | 方向角 | 夾角 | 距離 |
|---------|-------------|----------------------|-------------|----------------------|-----------------|------------------|-----------|-----------|---------|
| S1-115K | -136188.939 | -76.745 | -30806.160 | -225.760 | 2364218.749200 | 30746014.868640 | 340-52-16 | 269-59-06 | 1.410 |
| S1-116K | -136187.607 | 79.748 | -30806.622 | 225.814 | -2456766.491256 | -30753068.287098 | 70-53-10 | 270-00-54 | 239.478 |
| S1-65K | -136109.191 | 76.745 | -30580.346 | 225.760 | -2346888.653770 | -30728010.960160 | 197-09-38 | 306-16-28 | 1.749 |
| S1-66K | -136110.862 | -79.748 | -30580.862 | -225.814 | 2438762.582776 | 30735738.191668 | 250-53-10 | 233-43-32 | 238.443 |
| 合計 | | | | 倍面積 | -673.813050 | 673.813050 | | | 481.080 |
| | | | | 面積 | 336.90 | 336.90 | | | |
| | | | | 地積 | 336.90 | 336.90 | | | |

面積（座標法）計算書

地番： S1-1-14-11

| 測点名 | [1] X(i) | [2] X(i+1)-X(i-1) | [3] Y(i) | [4] Y(i+1)-Y(i-1) | [2]*[3] | [1]*[4] | 方向角 | 夾角 | 距離 |
|---------|-------------|----------------------|-------------|----------------------|-----------------|------------------|-----------|-----------|---------|
| S1-114K | -136190.987 | -75.509 | -30805.451 | -224.506 | 2326088.799559 | 30575693.727422 | 340-54-17 | 270-01-07 | 2.167 |
| S1-115K | -136188.939 | 80.125 | -30806.160 | 224.589 | -2468343.570000 | -30586537.621071 | 70-53-10 | 269-58-53 | 238.443 |
| S1-66K | -136110.862 | 75.509 | -30580.862 | 224.506 | -2309130.308758 | -30557705.184172 | 197-08-25 | 306-15-15 | 2.687 |
| S1-67K | -136113.430 | -80.125 | -30581.654 | -224.589 | 2450355.026750 | 30569579.130270 | 250-53-10 | 233-44-45 | 236.855 |
| 合計 | | | | 倍面積 | -1030.052449 | 1030.052449 | | | 480.152 |
| | | | | 面積 | 515.02 | 515.02 | | | |
| | | | | 地積 | 515.02 | 515.02 | | | |

面積（座標法）計算書

地番： S1-1-14-12

| 測点名 | [1] X(i) | [2] X(i+1)-X(i-1) | [3] Y(i) | [4] Y(i+1)-Y(i-1) | [2]*[3] | [1]*[4] | 方向角 | 夾角 | 距離 |
|---------|-------------|----------------------|-------------|----------------------|-----------------|------------------|-----------|-----------|---------|
| S1-113K | -136192.458 | -75.712 | -30804.941 | -223.228 | 2332303.692992 | 30401970.014424 | 340-52-42 | 269-59-32 | 1.557 |
| S1-114K | -136190.987 | 79.028 | -30805.451 | 223.287 | -2434493.181628 | -30409676.914269 | 70-53-10 | 270-00-28 | 236.855 |
| S1-67K | -136113.430 | 75.712 | -30581.654 | 223.228 | -2315398.187648 | -30384328.752040 | 197-08-23 | 306-15-13 | 1.931 |
| S1-68K | -136115.275 | -79.028 | -30582.223 | -223.287 | 2416851.919244 | 30392771.408925 | 250-53-10 | 233-44-47 | 235.713 |
| 合計 | | | | 倍面積 | -735.757040 | 735.757040 | | | 476.056 |
| | | | | 面積 | 367.87 | 367.87 | | | |
| | | | | 地積 | 367.87 | 367.87 | | | |

面積（座標法）計算書

地番： S1-1-14-13

| 測点名 | [1] X(i) | [2] X(i+1)-X(i-1) | [3] Y(i) | [4] Y(i+1)-Y(i-1) | [2]*[3] | [1]*[4] | 方向角 | 夾角 | 距離 |
|---------|-------------|----------------------|-------------|----------------------|-----------------|------------------|-----------|-----------|---------|
| S1-112K | -136193.177 | -76.282 | -30804.692 | -222.440 | 2349843.515144 | 30294810.291880 | 340-53-54 | 270-00-44 | 0.761 |
| S1-113K | -136192.458 | 77.902 | -30804.941 | 222.469 | -2399766.513782 | -30298599.938802 | 70-53-10 | 269-59-16 | 235.713 |
| S1-68K | -136115.275 | 76.282 | -30582.223 | 222.440 | -2332873.134886 | -30277481.771000 | 197-08-51 | 306-15-41 | 0.943 |
| S1-69K | -136116.176 | -77.902 | -30582.501 | -222.469 | 2382437.992902 | 30281629.558544 | 250-53-10 | 233-44-19 | 235.155 |
| 合計 | | | | 倍面積 | -358.140622 | 358.140622 | | | 472.572 |
| | | | | 面積 | 179.07 | 179.07 | | | |
| | | | | 地積 | 179.07 | 179.07 | | | |

面積（座標法）計算書

地番： S1-1-14-14

| 測点名 | [1] X(i) | [2] X(i+1)-X(i-1) | [3] Y(i) | [4] Y(i+1)-Y(i-1) | [2]*[3] | [1]*[4] | 方向角 | 夾角 | 距離 |
|---------|-------------|----------------------|-------------|----------------------|-----------------|------------------|-----------|-----------|---------|
| S1-111K | -136194.915 | -74.821 | -30804.090 | -221.519 | 2304792.817890 | 30169761.375885 | 340-53-43 | 270-00-33 | 1.839 |
| S1-112K | -136193.177 | 78.739 | -30804.692 | 221.589 | -2425530.643388 | -30178909.898253 | 70-53-10 | 269-59-27 | 235.155 |
| S1-69K | -136116.176 | 74.821 | -30582.501 | 221.519 | -2288213.307321 | -30152319.191344 | 197-07-56 | 306-14-46 | 2.281 |
| S1-70K | -136118.356 | -78.739 | -30583.173 | -221.589 | 2408088.458847 | 30162330.387684 | 250-53-10 | 233-45-14 | 233.807 |
| 合計 | | | | 倍面積 | -862.673972 | 862.673972 | | | 473.082 |
| | | | | 面積 | 431.33 | 431.33 | | | |
| | | | | 地積 | 431.33 | 431.33 | | | |

面積（座標法）計算書

地番： S1-1-14-15

| 測点名 | [1] X(i) | [2] X(i+1)-X(i-1) | [3] Y(i) | [4] Y(i+1)-Y(i-1) | [2]*[3] | [1]*[4] | 方向角 | 夾角 | 距離 |
|---------|-------------|----------------------|-------------|----------------------|-----------------|------------------|-----------|-----------|---------|
| S1-110K | -136195.024 | -76.422 | -30804.052 | -220.875 | 2354107.261944 | 30082075.926000 | 340-46-49 | 269-53-38 | 0.115 |
| S1-111K | -136194.915 | 76.668 | -30804.090 | 220.879 | -2361687.972120 | -30082596.630285 | 70-53-10 | 270-06-21 | 233.807 |
| S1-70K | -136118.356 | 76.422 | -30583.173 | 220.875 | -2337227.247006 | -30065141.881500 | 197-02-38 | 306-09-28 | 0.143 |
| S1-71K | -136118.493 | -76.668 | -30583.215 | -220.879 | 2344753.927620 | 30065716.615347 | 250-53-11 | 233-50-33 | 233.722 |
| 合計 | | | | 倍面積 | -54.029562 | 54.029562 | | | 467.787 |
| | | | | 面積 | 27.01 | 27.01 | | | |
| | | | | 地積 | 27.01 | 27.01 | | | |

面積（座標法）計算書

地番： S1-1-14-16

| 測点名 | [1] X(i) | [2] X(i+1)-X(i-1) | [3] Y(i) | [4] Y(i+1)-Y(i-1) | [2]*[3] | [1]*[4] | 方向角 | 夾角 | 距離 |
|---------|-------------|----------------------|-------------|----------------------|-----------------|------------------|-----------|-----------|---------|
| S1-109K | -136196.663 | -74.475 | -30803.484 | -220.203 | 2294089.470900 | 29990913.782589 | 340-53-10 | 269-59-59 | 1.735 |
| S1-110K | -136195.024 | 78.170 | -30804.052 | 220.269 | -2407952.744840 | -29999541.741456 | 70-53-11 | 270-00-01 | 233.722 |
| S1-71K | -136118.493 | 74.475 | -30583.215 | 220.203 | -2277684.937125 | -29973700.514079 | 197-08-17 | 306-15-06 | 2.152 |
| S1-72K | -136120.549 | -78.170 | -30583.849 | -220.269 | 2390739.476330 | 29983137.207681 | 250-53-11 | 233-44-54 | 232.450 |
| 合計 | | | | 倍面積 | -808.734735 | 808.734735 | | | 470.059 |
| | | | | 面積 | 404.36 | 404.36 | | | |
| | | | | 地積 | 404.36 | 404.36 | | | |

面積（座標法）計算書

地番： S1-1-14-17

| 測点名 | [1] X(i) | [2] X(i+1)-X(i-1) | [3] Y(i) | [4] Y(i+1)-Y(i-1) | [2]*[3] | [1]*[4] | 方向角 | 夾角 | 距離 |
|---------|-------------|----------------------|-------------|----------------------|-----------------|------------------|-----------|-----------|---------|
| S1-108K | -136197.570 | -74.978 | -30803.170 | -219.284 | 2309560.080260 | 29865947.939880 | 340-54-16 | 270-01-06 | 0.960 |
| S1-109K | -136196.663 | 77.021 | -30803.484 | 219.321 | -2372515.141164 | -29870788.325823 | 70-53-11 | 269-58-55 | 232.450 |
| S1-72K | -136120.549 | 74.978 | -30583.849 | 219.284 | -2293115.830322 | -29849058.466916 | 197-10-12 | 306-17-01 | 1.189 |
| S1-73K | -136121.685 | -77.021 | -30584.200 | -219.321 | 2355625.668200 | 29854344.075885 | 250-53-10 | 233-42-58 | 231.746 |
| 合計 | | | | 倍面積 | -445.223026 | 445.223026 | | | 466.345 |
| | | | | 面積 | 222.61 | 222.61 | | | |
| | | | | 地積 | 222.61 | 222.61 | | | |

面積（座標法）計算書

地番： S1-1-14-18

| 測点名 | [1] X(i) | [2] X(i+1)-X(i-1) | [3] Y(i) | [4] Y(i+1)-Y(i-1) | [2]*[3] | [1]*[4] | 方向角 | 夾角 | 距離 |
|---------|-------------|----------------------|-------------|----------------------|-----------------|------------------|-----------|-----------|---------|
| S1-107K | -136197.634 | -75.803 | -30803.147 | -218.945 | 2334970.952041 | 29819790.976130 | 340-13-58 | 269-20-47 | 0.068 |
| S1-108K | -136197.570 | 75.949 | -30803.170 | 218.947 | -2339469.958330 | -29820049.358790 | 70-53-10 | 270-39-12 | 231.746 |
| S1-73K | -136121.685 | 75.803 | -30584.200 | 218.945 | -2318374.112600 | -29803162.322325 | 196-57-19 | 306-04-09 | 0.086 |
| S1-74K | -136121.767 | -75.949 | -30584.225 | -218.947 | 2322841.304525 | 29803452.519349 | 250-53-11 | 233-55-52 | 231.695 |
| 合計 | | | | 倍面積 | -31.814364 | 31.814364 | | | 463.595 |
| | | | | 面積 | 15.90 | 15.90 | | | |
| | | | | 地積 | 15.90 | 15.90 | | | |

面積（座標法）計算書

地番： S1-1-14-19

| 測点名 | [1] X(i) | [2] X(i+1)-X(i-1) | [3] Y(i) | [4] Y(i+1)-Y(i-1) | [2]*[3] | [1]*[4] | 方向角 | 夾角 | 距離 |
|---------|-------------|----------------------|-------------|----------------------|-----------------|------------------|-----------|-----------|---------|
| S1-106K | -136197.699 | -75.786 | -30803.125 | -218.897 | 2334445.631250 | 29813267.718003 | 341-18-04 | 270-24-53 | 0.069 |
| S1-107K | -136197.634 | 75.932 | -30803.147 | 218.900 | -2338944.558004 | -29813662.082600 | 70-53-11 | 269-35-07 | 231.695 |
| S1-74K | -136121.767 | 75.786 | -30584.225 | 218.897 | -2317856.075850 | -29796646.430999 | 197-09-09 | 306-15-58 | 0.085 |
| S1-75K | -136121.848 | -75.932 | -30584.250 | -218.900 | 2322323.271000 | 29797072.527200 | 250-53-11 | 233-44-02 | 231.646 |
| 合計 | | | | 倍面積 | -31.731604 | 31.731604 | | | 463.495 |
| | | | | 面積 | 15.86 | 15.86 | | | |
| | | | | 地積 | 15.86 | 15.86 | | | |

面積（座標法）計算書

地番： S1-1-14-20

| 測点名 | [1] X(i) | [2] X(i+1)-X(i-1) | [3] Y(i) | [4] Y(i+1)-Y(i-1) | [2]*[3] | [1]*[4] | 方向角 | 夾角 | 距離 |
|---------|-------------|----------------------|-------------|----------------------|-----------------|------------------|-----------|-----------|---------|
| S1-105K | -136199.742 | -73.290 | -30802.418 | -218.085 | 2257509.215220 | 29703120.734070 | 340-54-41 | 270-01-31 | 2.162 |
| S1-106K | -136197.699 | 77.894 | -30803.125 | 218.168 | -2399378.618750 | -29713979.595432 | 70-53-11 | 269-58-30 | 231.646 |
| S1-75K | -136121.848 | 73.290 | -30584.250 | 218.085 | -2241519.682500 | -29686133.221080 | 197-08-37 | 306-15-26 | 2.680 |
| S1-76K | -136124.409 | -77.894 | -30585.040 | -218.168 | 2382391.105760 | 29697990.062712 | 250-53-10 | 233-44-33 | 230.061 |
| 合計 | | | | 倍面積 | -997.980270 | 997.980270 | | | 466.549 |
| | | | | 面積 | 498.99 | 498.99 | | | |
| | | | | 地積 | 498.99 | 498.99 | | | |

面積（座標法）計算書

地番： S1-1-14-21

| 測点名 | [1] X(i) | [2] X(i+1)-X(i-1) | [3] Y(i) | [4] Y(i+1)-Y(i-1) | [2]*[3] | [1]*[4] | 方向角 | 夾角 | 距離 |
|---------|-------------|----------------------|-------------|----------------------|-----------------|------------------|-----------|-----------|---------|
| S1-104K | -136201.015 | -73.736 | -30801.976 | -216.886 | 2271214.502336 | 29540093.339290 | 340-51-09 | 269-57-59 | 1.348 |
| S1-105K | -136199.742 | 76.606 | -30802.418 | 216.936 | -2359650.033308 | -29546627.230512 | 70-53-10 | 270-02-01 | 230.061 |
| S1-76K | -136124.409 | 73.736 | -30585.040 | 216.886 | -2255218.509440 | -29523478.570374 | 197-07-22 | 306-14-12 | 1.671 |
| S1-77K | -136126.006 | -76.606 | -30585.532 | -216.936 | 2343035.264392 | 29530631.237616 | 250-53-10 | 233-45-48 | 229.073 |
| 合計 | | | | 倍面積 | -618.776020 | 618.776020 | | | 462.153 |
| | | | | 面積 | 309.38 | 309.38 | | | |
| | | | | 地積 | 309.38 | 309.38 | | | |

面積（座標法）計算書

地番： S1-1-14-22

| 測点名 | [1] X(i) | [2] X(i+1)-X(i-1) | [3] Y(i) | [4] Y(i+1)-Y(i-1) | [2]*[3] | [1]*[4] | 方向角 | 夾角 | 距離 |
|---------|-------------|----------------------|-------------|----------------------|-----------------|------------------|-----------|-----------|---------|
| S1-103K | -136202.642 | -72.968 | -30801.413 | -215.814 | 2247517.503784 | 29394436.980588 | 340-54-45 | 270-01-34 | 1.722 |
| S1-104K | -136201.015 | 76.636 | -30801.976 | 215.881 | -2360540.232736 | -29403211.319215 | 70-53-10 | 269-58-25 | 229.073 |
| S1-77K | -136126.006 | 72.968 | -30585.532 | 215.814 | -2231765.098976 | -29377897.858884 | 197-09-14 | 306-16-04 | 2.136 |
| S1-78K | -136128.047 | -76.636 | -30586.162 | -215.881 | 2344001.111032 | 29387458.914407 | 250-53-11 | 233-43-57 | 227.810 |
| 合計 | | | | 倍面積 | -786.716896 | 786.716896 | | | 460.741 |
| | | | | 面積 | 393.35 | 393.35 | | | |
| | | | | 地積 | 393.35 | 393.35 | | | |

面積（座標法）計算書

地番： S1-1-14-23

| 測点名 | [1] X(i) | [2] X(i+1)-X(i-1) | [3] Y(i) | [4] Y(i+1)-Y(i-1) | [2]*[3] | [1]*[4] | 方向角 | 夾角 | 距離 |
|---------|-------------|----------------------|-------------|----------------------|-----------------|------------------|-----------|-----------|---------|
| S1-102K | -136203.491 | -73.530 | -30801.118 | -214.923 | 2264806.206540 | 29273262.896193 | 340-50-22 | 269-57-11 | 0.899 |
| S1-103K | -136202.642 | 75.444 | -30801.413 | 214.956 | -2323781.802372 | -29277575.113752 | 70-53-11 | 270-02-49 | 227.810 |
| S1-78K | -136128.047 | 73.530 | -30586.162 | 214.923 | -2249000.491860 | -29257048.245381 | 197-07-04 | 306-13-53 | 1.114 |
| S1-79K | -136129.112 | -75.444 | -30586.490 | -214.956 | 2307567.151560 | 29261769.399072 | 250-53-11 | 233-46-07 | 227.151 |
| 合計 | | | | 倍面積 | -408.936132 | 408.936132 | | | 456.974 |
| | | | | 面積 | 204.46 | 204.46 | | | |
| | | | | 地積 | 204.46 | 204.46 | | | |

面積（座標法）計算書

地番： S1-1-14-24

| 測点名 | [1] X(i) | [2] X(i+1)-X(i-1) | [3] Y(i) | [4] Y(i+1)-Y(i-1) | [2]*[3] | [1]*[4] | 方向角 | 夾角 | 距離 |
|---------|-------------|----------------------|-------------|----------------------|-----------------|------------------|-----------|-----------|---------|
| S1-101K | -136205.070 | -72.398 | -30800.571 | -214.017 | 2229899.739258 | 29150200.466190 | 340-53-34 | 270-00-23 | 1.671 |
| S1-102K | -136203.491 | 75.958 | -30801.118 | 214.081 | -2339591.321044 | -29158579.556771 | 70-53-11 | 269-59-37 | 227.151 |
| S1-79K | -136129.112 | 72.398 | -30586.490 | 214.017 | -2214400.703020 | -29133944.162904 | 197-08-29 | 306-15-18 | 2.073 |
| S1-80K | -136131.093 | -75.958 | -30587.101 | -214.081 | 2323335.017758 | 29143080.520533 | 250-53-11 | 233-44-42 | 225.925 |
| 合計 | | | | 倍面積 | -757.267048 | 757.267048 | | | 456.820 |
| | | | | 面積 | 378.63 | 378.63 | | | |
| | | | | 地積 | 378.63 | 378.63 | | | |

面積（座標法）計算書

地番： S1-1-14-25

| 測点名 | [1] X(i) | [2] X(i+1)-X(i-1) | [3] Y(i) | [4] Y(i+1)-Y(i-1) | [2]*[3] | [1]*[4] | 方向角 | 夾角 | 距離 |
|---------|-------------|----------------------|-------------|----------------------|-----------------|------------------|-----------|-----------|---------|
| S1-100K | -136205.499 | -73.441 | -30800.423 | -213.304 | 2262013.865543 | 29053177.758696 | 340-57-58 | 270-04-48 | 0.454 |
| S1-101K | -136205.070 | 74.406 | -30800.571 | 213.322 | -2291747.285826 | -29055537.942540 | 70-53-11 | 269-55-13 | 225.925 |
| S1-80K | -136131.093 | 73.441 | -30587.101 | 213.304 | -2246347.284541 | -29037306.661272 | 197-12-28 | 306-19-17 | 0.561 |
| S1-81K | -136131.629 | -74.406 | -30587.267 | -213.322 | 2275876.188402 | 29039871.361538 | 250-53-10 | 233-40-42 | 225.593 |
| 合計 | | | | 倍面積 | -204.516422 | 204.516422 | | | 452.533 |
| | | | | 面積 | 102.25 | 102.25 | | | |
| | | | | 地積 | 102.25 | 102.25 | | | |

面積（座標法）計算書

地番： S1-1-14-26

| 測点名 | [1] X(i) | [2] X(i+1)-X(i-1) | [3] Y(i) | [4] Y(i+1)-Y(i-1) | [2]*[3] | [1]*[4] | 方向角 | 夾角 | 距離 |
|---------|-------------|----------------------|-------------|----------------------|-----------------|------------------|-----------|-----------|---------|
| S1-99K | -136205.895 | -73.372 | -30800.285 | -213.003 | 2259878.511020 | 29012264.252685 | 340-47-14 | 269-54-03 | 0.419 |
| S1-100K | -136205.499 | 74.266 | -30800.423 | 213.018 | -2287424.214518 | -29014222.985982 | 70-53-10 | 270-05-56 | 225.593 |
| S1-81K | -136131.629 | 73.372 | -30587.267 | 213.003 | -2244248.954324 | -28996445.371887 | 197-04-42 | 306-11-32 | 0.521 |
| S1-82K | -136132.127 | -74.266 | -30587.420 | -213.018 | 2271605.333720 | 28998593.429286 | 250-53-11 | 233-48-29 | 225.285 |
| 合計 | | | | 倍面積 | -189.324102 | 189.324102 | | | 451.818 |
| | | | | 面積 | 94.66 | 94.66 | | | |
| | | | | 地積 | 94.66 | 94.66 | | | |

面積（座標法）計算書

地番： S1-1-14-27

| 測点名 | [1] X(i) | [2] X(i+1)-X(i-1) | [3] Y(i) | [4] Y(i+1)-Y(i-1) | [2]*[3] | [1]*[4] | 方向角 | 夾角 | 距離 |
|--------|-------------|----------------------|-------------|----------------------|-----------------|------------------|-----------|-----------|---------|
| S1-98K | -136206.259 | -73.313 | -30800.160 | -212.725 | 2258052.130080 | 28974476.445775 | 341-02-50 | 270-09-40 | 0.385 |
| S1-99K | -136205.895 | 74.132 | -30800.285 | 212.740 | -2283286.727620 | -28976442.102300 | 70-53-11 | 269-50-21 | 225.285 |
| S1-82K | -136132.127 | 73.313 | -30587.420 | 212.725 | -2242455.522460 | -28958706.716075 | 197-06-10 | 306-12-59 | 0.476 |
| S1-83K | -136132.582 | -74.132 | -30587.560 | -212.740 | 2267516.997920 | 28960845.494680 | 250-53-10 | 233-47-00 | 225.005 |
| 合計 | | | | 倍面積 | -173.122080 | 173.122080 | | | 451.151 |
| | | | | 面積 | 86.56 | 86.56 | | | |
| | | | | 地積 | 86.56 | 86.56 | | | |

面積（座標法）計算書

地番： S1-1-14-28

| 測点名 | [1] X(i) | [2] X(i+1)-X(i-1) | [3] Y(i) | [4] Y(i+1)-Y(i-1) | [2]*[3] | [1]*[4] | 方向角 | 夾角 | 距離 |
|--------|-------------|----------------------|-------------|----------------------|-----------------|------------------|-----------|-----------|---------|
| S1-97K | -136209.477 | -69.641 | -30799.044 | -211.355 | 2144876.223204 | 28788554.011335 | 340-52-25 | 269-59-15 | 3.406 |
| S1-98K | -136206.259 | 76.895 | -30800.160 | 211.484 | -2368378.303200 | -28805444.478356 | 70-53-10 | 270-00-45 | 225.005 |
| S1-83K | -136132.582 | 69.641 | -30587.560 | 211.355 | -2130148.265960 | -28772301.868610 | 197-08-37 | 306-15-27 | 4.224 |
| S1-84K | -136136.618 | -76.895 | -30588.805 | -211.484 | 2352126.160475 | 28790716.521112 | 250-53-10 | 233-44-33 | 222.506 |
| 合計 | | | | 倍面積 | -1524.185481 | 1524.185481 | | | 455.141 |
| | | | | 面積 | 762.09 | 762.09 | | | |
| | | | | 地積 | 762.09 | 762.09 | | | |

面積（座標法）計算書

地番： S1-1-14-29

| 測点名 | [1] X(i) | [2] X(i+1)-X(i-1) | [3] Y(i) | [4] Y(i+1)-Y(i-1) | [2]*[3] | [1]*[4] | 方向角 | 夾角 | 距離 |
|--------|-------------|----------------------|-------------|----------------------|-----------------|------------------|-----------|-----------|---------|
| S1-96K | -136209.548 | -72.770 | -30799.020 | -210.211 | 2241244.685400 | 28632745.294628 | 341-19-24 | 270-26-14 | 0.075 |
| S1-97K | -136209.477 | 72.930 | -30799.044 | 210.215 | -2246174.278920 | -28633275.207555 | 70-53-10 | 269-33-46 | 222.506 |
| S1-84K | -136136.618 | 72.770 | -30588.805 | 210.211 | -2225947.339850 | -28617414.606398 | 197-27-50 | 306-34-40 | 0.093 |
| S1-85K | -136136.707 | -72.930 | -30588.833 | -210.215 | 2230843.590690 | 28617977.862005 | 250-53-10 | 233-25-20 | 222.451 |
| 合計 | | | | 倍面積 | -33.342680 | 33.342680 | | | 445.125 |
| | | | | 面積 | 16.67 | 16.67 | | | |
| | | | | 地積 | 16.67 | 16.67 | | | |

面積（座標法）計算書

地番： S1-1-14-30

| 測点名 | [1] X(i) | [2] X(i+1)-X(i-1) | [3] Y(i) | [4] Y(i+1)-Y(i-1) | [2]*[3] | [1]*[4] | 方向角 | 夾角 | 距離 |
|--------|-------------|----------------------|-------------|----------------------|-----------------|------------------|-----------|-----------|---------|
| S1-95K | -136209.719 | -72.627 | -30798.961 | -210.121 | 2236836.140547 | 28620522.365999 | 340-57-51 | 270-04-41 | 0.181 |
| S1-96K | -136209.548 | 73.012 | -30799.020 | 210.128 | -2248698.048240 | -28621439.902144 | 70-53-10 | 269-55-19 | 222.451 |
| S1-85K | -136136.707 | 72.627 | -30588.833 | 210.121 | -2221575.174291 | -28605181.011547 | 197-08-25 | 306-15-15 | 0.224 |
| S1-86K | -136136.921 | -73.012 | -30588.899 | -210.128 | 2233356.693788 | 28606178.935888 | 250-53-10 | 233-44-45 | 222.319 |
| 合計 | | | | 倍面積 | -80.388196 | 80.388196 | | | 445.175 |
| | | | | 面積 | 40.19 | 40.19 | | | |
| | | | | 地積 | 40.19 | 40.19 | | | |

面積（座標法）計算書

地番： S1-1-14-31

| 測点名 | [1] X(i) | [2] X(i+1)-X(i-1) | [3] Y(i) | [4] Y(i+1)-Y(i-1) | [2]*[3] | [1]*[4] | 方向角 | 夾角 | 距離 |
|--------|-------------|----------------------|-------------|----------------------|-----------------|------------------|-----------|-----------|---------|
| S1-94K | -136210.882 | -71.338 | -30798.557 | -209.612 | 2197107.459266 | 28551435.397784 | 340-50-38 | 269-57-28 | 1.231 |
| S1-95K | -136209.719 | 73.961 | -30798.961 | 209.658 | -2277921.954521 | -28557457.266102 | 70-53-10 | 270-02-32 | 222.319 |
| S1-86K | -136136.921 | 71.338 | -30588.899 | 209.612 | -2182150.876862 | -28535932.284652 | 197-07-49 | 306-14-39 | 1.528 |
| S1-87K | -136138.381 | -73.961 | -30589.349 | -209.658 | 2262418.841389 | 28542500.683698 | 250-53-10 | 233-45-21 | 221.415 |
| 合計 | | | | 倍面積 | -546.530728 | 546.530728 | | | 446.493 |
| | | | | 面積 | 273.26 | 273.26 | | | |
| | | | | 地積 | 273.26 | 273.26 | | | |

面積（座標法）計算書

地番： S1-1-14-32

| 測点名 | [1] X(i) | [2] X(i+1)-X(i-1) | [3] Y(i) | [4] Y(i+1)-Y(i-1) | [2]*[3] | [1]*[4] | 方向角 | 夾角 | 距離 |
|--------|-------------|----------------------|-------------|----------------------|-----------------|------------------|-----------|-----------|---------|
| S1-93K | -136212.051 | -71.035 | -30798.153 | -208.756 | 2187746.798355 | 28435082.918556 | 340-56-06 | 270-02-55 | 1.237 |
| S1-94K | -136210.882 | 73.670 | -30798.557 | 208.804 | -2268929.694190 | -28441377.005128 | 70-53-10 | 269-57-04 | 221.415 |
| S1-87K | -136138.381 | 71.035 | -30589.349 | 208.756 | -2172914.406215 | -28419703.864036 | 197-08-08 | 306-14-58 | 1.534 |
| S1-88K | -136139.847 | -73.670 | -30589.801 | -208.804 | 2253550.639670 | 28426544.612988 | 250-53-11 | 233-45-03 | 220.508 |
| 合計 | | | | 倍面積 | -546.662380 | 546.662380 | | | 444.694 |
| | | | | 面積 | 273.33 | 273.33 | | | |
| | | | | 地積 | 273.33 | 273.33 | | | |

面積（座標法）計算書

地番： S1-1-14-33

| 測点名 | [1] X(i) | [2] X(i+1)-X(i-1) | [3] Y(i) | [4] Y(i+1)-Y(i-1) | [2]*[3] | [1]*[4] | 方向角 | 夾角 | 距離 |
|--------|-------------|----------------------|-------------|----------------------|-----------------|------------------|-----------|-----------|---------|
| S1-92K | -136214.077 | -69.663 | -30797.450 | -207.568 | 2145442.759350 | 28273683.534736 | 340-51-50 | 269-58-39 | 2.145 |
| S1-93K | -136212.051 | 74.230 | -30798.153 | 207.649 | -2286146.897190 | -28284296.178099 | 70-53-11 | 270-01-21 | 220.508 |
| S1-88K | -136139.847 | 69.663 | -30589.801 | 207.568 | -2130977.307063 | -28258275.762096 | 197-08-50 | 306-15-39 | 2.659 |
| S1-89K | -136142.388 | -74.230 | -30590.585 | -207.649 | 2270739.124550 | 28269830.725812 | 250-53-11 | 233-44-21 | 218.935 |
| 合計 | | | | 倍面積 | -942.320353 | 942.320353 | | | 444.247 |
| | | | | 面積 | 471.16 | 471.16 | | | |
| | | | | 地積 | 471.16 | 471.16 | | | |

面積（座標法）計算書

地番： S1-1-14-34

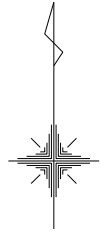
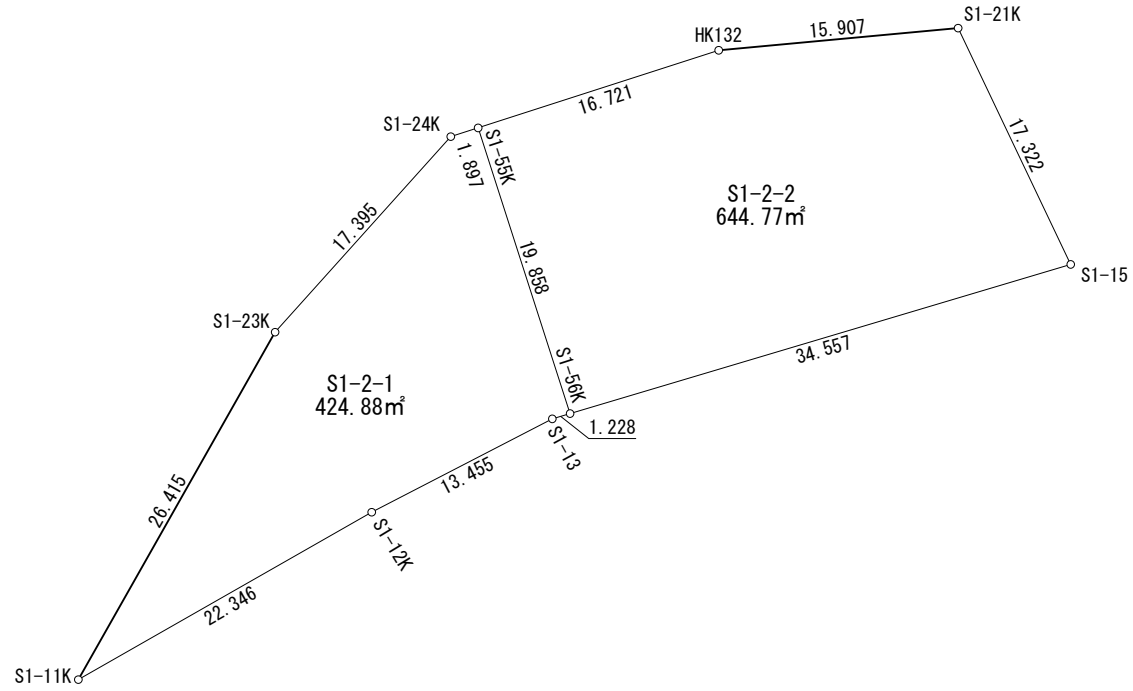
| 測点名 | [1] X(i) | [2] X(i+1)-X(i-1) | [3] Y(i) | [4] Y(i+1)-Y(i-1) | [2]*[3] | [1]*[4] | 方向角 | 夾角 | 距離 |
|--------|-------------|----------------------|-------------|----------------------|-----------------|------------------|-----------|-----------|---------|
| S1-91K | -136215.449 | -69.969 | -30796.975 | -206.334 | 2154833.543775 | 28105878.453966 | 340-54-13 | 270-01-03 | 1.452 |
| S1-92K | -136214.077 | 73.061 | -30797.450 | 206.390 | -2250092.494450 | -28113223.352030 | 70-53-11 | 269-58-58 | 218.935 |
| S1-89K | -136142.388 | 69.969 | -30590.585 | 206.334 | -2140392.641865 | -28090803.485592 | 197-09-24 | 306-16-13 | 1.800 |
| S1-90K | -136144.108 | -73.061 | -30591.116 | -206.390 | 2235017.526076 | 28098782.450120 | 250-53-10 | 233-43-46 | 217.870 |
| 合計 | | | | 倍面積 | -634.066464 | 634.066464 | | | 440.057 |
| | | | | 面積 | 317.03 | 317.03 | | | |
| | | | | 地積 | 317.03 | 317.03 | | | |

面積（座標法）計算書

地番： S1-1-14-35

| 測点名 | [1] X(i) | [2] X(i+1)-X(i-1) | [3] Y(i) | [4] Y(i+1)-Y(i-1) | [2]*[3] | [1]*[4] | 方向角 | 夾角 | 距離 |
|--------|-------------|----------------------|-------------|----------------------|-----------------|------------------|-----------|-----------|---------|
| S1-91K | -136215.449 | 72.914 | -30796.975 | 205.314 | -2245530.635150 | -27966938.695986 | 70-53-10 | 269-59-45 | 217.870 |
| S1-90K | -136144.108 | 69.368 | -30591.116 | 205.251 | -2122044.534688 | -27943714.311108 | 197-07-38 | 306-14-28 | 2.065 |
| S1-20 | -136146.081 | -72.914 | -30591.724 | -205.314 | 2230564.963736 | 27952696.474434 | 250-53-10 | 233-45-32 | 216.650 |
| S1-10 | -136217.022 | -69.368 | -30796.430 | -205.251 | 2136286.756240 | 27958679.982522 | 340-53-25 | 270-00-15 | 1.665 |
| 合計 | | | | 倍面積 | -723.449862 | 723.449862 | | | 438.250 |
| | | | | 面積 | 361.72 | 361.72 | | | |
| | | | | 地積 | 361.72 | 361.72 | | | |

S 1 - 2 街区 (画地原子一覽図)



面積（座標法）計算書

地番： S1-2-1

| 測点名 | [1] X(i) | [2] X(i+1)-X(i-1) | [3] Y(i) | [4] Y(i+1)-Y(i-1) | [2]*[3] | [1]*[4] | 方向角 | 夾角 | 距離 |
|--------|-------------|----------------------|-------------|----------------------|-----------------|-----------------|-----------|-----------|---------|
| S1-56K | -135866.474 | -19.251 | -30677.477 | 4.912 | 590572.109727 | -667376.120288 | 253-26-21 | 271-17-44 | 1.228 |
| S1-13 | -135866.824 | -6.533 | -30678.654 | -13.127 | 200423.646582 | 1783523.798648 | 242-38-34 | 169-12-13 | 13.455 |
| S1-12K | -135873.007 | -17.256 | -30690.604 | -31.360 | 529597.062624 | 4260977.499520 | 240-17-46 | 177-39-12 | 22.346 |
| S1-11K | -135884.080 | 11.911 | -30710.014 | -6.392 | -365786.976754 | 868571.039360 | 29-31-37 | 329-13-51 | 26.415 |
| S1-23K | -135861.096 | 35.925 | -30696.996 | 24.642 | -1102789.581300 | -3347889.127632 | 41-55-52 | 192-24-15 | 17.395 |
| S1-24K | -135848.155 | 13.523 | -30685.372 | 13.430 | -414958.285556 | -1824440.721650 | 72-08-17 | 210-12-25 | 1.897 |
| S1-55K | -135847.573 | -18.319 | -30683.566 | 7.895 | 562092.245554 | -1072516.588835 | 162-08-37 | 270-00-20 | 19.858 |
| 合計 | | | | 倍面積 | -849.779123 | 849.779123 | | | 102.594 |
| | | | | 面積 | 424.88 | 424.88 | | | |
| | | | | 地積 | 424.88 | 424.88 | | | |

面積（座標法）計算書

地番： S1-2-2

| 測点名 | [1] X(i) | [2] X(i+1)-X(i-1) | [3] Y(i) | [4] Y(i+1)-Y(i-1) | [2]*[3] | [1]*[4] | 方向角 | 夾角 | 距離 |
|--------|-------------|----------------------|-------------|----------------------|----------------|-----------------|-----------|-----------|---------|
| S1-56K | -135866.474 | 9.037 | -30677.477 | -39.208 | -277232.359649 | 5327052.712592 | 342-08-37 | 268-43-44 | 19.858 |
| S1-55K | -135847.573 | 24.028 | -30683.566 | 9.827 | -737264.723848 | -1334974.099871 | 72-08-41 | 270-00-04 | 16.721 |
| HK132 | -135842.446 | 6.600 | -30667.650 | 31.755 | -202406.490000 | -4313676.872730 | 84-41-13 | 192-32-32 | 15.907 |
| S1-21K | -135840.973 | -14.164 | -30651.811 | 23.292 | 434152.251004 | -3164007.943116 | 154-30-59 | 249-49-46 | 17.322 |
| S1-15 | -135856.610 | -25.501 | -30644.358 | -25.666 | 781461.773358 | 3486895.752260 | 253-24-53 | 278-53-54 | 34.557 |
| 合計 | | | | 倍面積 | -1289.549135 | 1289.549135 | | | 104.365 |
| | | | | 面積 | 644.77 | 644.77 | | | |
| | | | | 地積 | 644.77 | 644.77 | | | |

面積（座標法）計算書

地番： S2-1

| 測点名 | [1] X(i) | [2] X(i+1)-X(i-1) | [3] Y(i) | [4] Y(i+1)-Y(i-1) | [2]*[3] | [1]*[4] | 方向角 | 夾角 | 距離 |
|--------|-------------|----------------------|-------------|----------------------|----------------|-----------------|-----------|-----------|--------|
| S2-10 | -136226.104 | 16.225 | -30791.925 | -2.667 | -499598.983125 | 363315.019368 | 25-56-08 | 225-03-24 | 3.949 |
| S2-11 | -136222.553 | 6.677 | -30790.198 | 10.799 | -205586.152046 | -1471067.349847 | 70-59-14 | 225-03-06 | 9.595 |
| S2-15K | -136219.427 | -12.162 | -30781.126 | 14.395 | 374360.054412 | -1960878.651665 | 160-48-10 | 269-48-56 | 16.188 |
| S2-25K | -136234.715 | -19.351 | -30775.803 | -6.405 | 595542.563853 | 872583.349575 | 250-53-31 | 270-05-21 | 12.412 |
| S2-24K | -136238.778 | 8.611 | -30787.531 | -16.122 | -265111.429441 | 2196441.578916 | 340-52-44 | 269-59-13 | 13.414 |
| 合計 | | | | 倍面積 | -393.946347 | 393.946347 | | | 55.558 |
| | | | | 面積 | 196.97 | 196.97 | | | |
| | | | | 地積 | 196.97 | 196.97 | | | |

面積（座標法）計算書

地番： S2-2

| 測点名 | [1] X(i) | [2] X(i+1)-X(i-1) | [3] Y(i) | [4] Y(i+1)-Y(i-1) | [2]*[3] | [1]*[4] | 方向角 | 夾角 | 距離 |
|--------|-------------|----------------------|-------------|----------------------|----------------|-----------------|-----------|-----------|---------|
| S2-15K | -136219.427 | 21.044 | -30781.126 | 11.290 | -647758.015544 | -1537917.330830 | 70-53-24 | 270-05-14 | 17.582 |
| S2-16K | -136213.671 | -37.054 | -30764.513 | 31.439 | 1139948.264702 | -4282421.602569 | 160-53-53 | 270-00-29 | 45.305 |
| S2-21K | -136256.481 | -48.557 | -30749.687 | -1.749 | 1493112.551659 | 238312.585269 | 250-52-38 | 269-58-45 | 17.543 |
| S2-22K | -136262.228 | 7.177 | -30766.262 | -21.056 | -220809.462374 | 2869137.472768 | 340-52-39 | 270-00-01 | 13.679 |
| S2-26K | -136249.304 | 27.513 | -30770.743 | -9.541 | -846595.452159 | 1299954.609464 | 340-52-18 | 179-59-39 | 15.442 |
| S2-25K | -136234.715 | 29.877 | -30775.803 | -10.383 | -919488.666231 | 1414525.045845 | 340-48-10 | 179-55-52 | 16.188 |
| 合計 | | | | 倍面積 | -1590.779947 | 1590.779947 | | | 125.739 |
| | | | | 面積 | 795.38 | 795.38 | | | |
| | | | | 地積 | 795.38 | 795.38 | | | |

面積（座標法）計算書

地番： S2-3-1

| 測点名 | [1] X(i) | [2] X(i+1)-X(i-1) | [3] Y(i) | [4] Y(i+1)-Y(i-1) | [2]*[3] | [1]*[4] | 方向角 | 夾角 | 距離 |
|--------|-------------|----------------------|-------------|----------------------|-----------------|-----------------|-----------|-----------|---------|
| S2-16K | -136213.671 | 45.390 | -30764.513 | -7.358 | -1396401.245070 | 1002260.191218 | 70-56-29 | 270-02-36 | 7.901 |
| S2-27K | -136211.091 | -40.221 | -30757.045 | 22.293 | 1237079.106945 | -3036553.851663 | 160-53-44 | 269-57-15 | 45.296 |
| S2-34K | -136253.892 | -45.390 | -30742.220 | 7.358 | 1395389.365800 | -1002556.137336 | 250-52-38 | 269-58-54 | 7.903 |
| S2-21K | -136256.481 | 40.221 | -30749.687 | -22.293 | -1236783.160827 | 3037565.730933 | 340-53-53 | 270-01-15 | 45.305 |
| 合計 | | | | 倍面積 | -715.933152 | 715.933152 | | | 106.405 |
| | | | | 面積 | 357.96 | 357.96 | | | |
| | | | | 地積 | 357.96 | 357.96 | | | |

面積（座標法）計算書

地番： S2-3-2

| 測点名 | [1] X(i) | [2] X(i+1)-X(i-1) | [3] Y(i) | [4] Y(i+1)-Y(i-1) | [2]*[3] | [1]*[4] | 方向角 | 夾角 | 距離 |
|--------|-------------|----------------------|-------------|----------------------|-----------------|-----------------|-----------|-----------|---------|
| S2-27K | -136211.091 | 54.397 | -30757.045 | 18.682 | -1673090.976865 | -2544695.602062 | 70-54-38 | 270-00-54 | 35.457 |
| S2-29K | -136199.495 | -31.200 | -30723.538 | 48.333 | 958574.385600 | -6582930.191835 | 160-53-32 | 269-58-54 | 45.291 |
| S2-32K | -136242.291 | -54.397 | -30708.712 | -18.682 | 1670461.806664 | 2545278.480462 | 250-54-12 | 270-00-40 | 35.459 |
| S2-34K | -136253.892 | 31.200 | -30742.220 | -48.333 | -959157.264000 | 6585559.362036 | 340-53-44 | 269-59-32 | 45.296 |
| 合計 | | | | 倍面積 | -3212.048601 | 3212.048601 | | | 161.503 |
| | | | | 面積 | 1606.02 | 1606.02 | | | |
| | | | | 地積 | 1606.02 | 1606.02 | | | |

面積（座標法）計算書

地番： S2-3-5

| 測点名 | [1] X(i) | [2] X(i+1)-X(i-1) | [3] Y(i) | [4] Y(i+1)-Y(i-1) | [2]*[3] | [1]*[4] | 方向角 | 夾角 | 距離 |
|--------|-------------|----------------------|-------------|----------------------|-----------------|-----------------|-----------|-----------|---------|
| S2-29K | -136199.495 | 54.412 | -30723.538 | 18.676 | -1671729.149656 | -2543661.768620 | 70-52-38 | 269-59-06 | 35.459 |
| S2-17 | -136187.879 | -31.189 | -30690.036 | 48.327 | 957191.532804 | -6581551.628433 | 160-53-50 | 270-01-12 | 45.300 |
| S2-20 | -136230.684 | -54.412 | -30675.211 | -18.676 | 1669099.580932 | 2544244.254384 | 250-53-26 | 269-59-36 | 35.455 |
| S2-32K | -136242.291 | 31.189 | -30708.712 | -48.327 | -957774.018568 | 6584181.197157 | 340-53-32 | 270-00-06 | 45.291 |
| 合計 | | | | 倍面積 | -3212.054488 | 3212.054488 | | | 161.505 |
| | | | | 面積 | 1606.02 | 1606.02 | | | |
| | | | | 地積 | 1606.02 | 1606.02 | | | |

面積（座標法）計算書

地番： S2-4-1

| 測点名 | [1] X(i) | [2] X(i+1)-X(i-1) | [3] Y(i) | [4] Y(i+1)-Y(i-1) | [2]*[3] | [1]*[4] | 方向角 | 夾角 | 距離 |
|--------|-------------|----------------------|-------------|----------------------|-----------------|-----------------|-----------|-----------|---------|
| S2-36K | -136212.019 | -61.467 | -30621.352 | -39.032 | 1882202.643384 | 5316627.525608 | 250-53-10 | 269-59-34 | 57.002 |
| S2-20 | -136230.684 | 24.140 | -30675.211 | -68.684 | -740499.593540 | 9356868.299856 | 340-53-50 | 270-00-40 | 45.300 |
| S2-17 | -136187.879 | 61.467 | -30690.036 | 39.032 | -1886424.442812 | -5315685.293128 | 70-53-18 | 269-59-28 | 56.999 |
| S2-35K | -136169.217 | -24.140 | -30636.179 | 68.684 | 739557.361060 | -9352646.500428 | 160-53-36 | 270-00-18 | 45.297 |
| 合計 | | | | 倍面積 | -5164.031908 | 5164.031908 | | | 204.598 |
| | | | | 面積 | 2582.01 | 2582.01 | | | |
| | | | | 地積 | 2582.01 | 2582.01 | | | |

面積（座標法）計算書

地番： S2-4-2

| 測点名 | [1] X(i) | [2] X(i+1)-X(i-1) | [3] Y(i) | [4] Y(i+1)-Y(i-1) | [2]*[3] | [1]*[4] | 方向角 | 夾角 | 距離 |
|--------|-------------|----------------------|-------------|----------------------|-----------------|-----------------|-----------|-----------|--------|
| S2-35K | -136169.217 | 43.427 | -30636.179 | -13.023 | -1330437.345433 | 1773331.712991 | 70-53-28 | 269-59-52 | 1.909 |
| S2-18 | -136168.592 | -42.177 | -30634.375 | 16.631 | 1292066.034375 | -2264619.853552 | 160-53-36 | 270-00-08 | 45.297 |
| S2-19 | -136211.394 | -43.427 | -30619.548 | 13.023 | 1329715.110996 | -1773880.984062 | 250-53-28 | 269-59-52 | 1.909 |
| S2-36K | -136212.019 | 42.177 | -30621.352 | -16.631 | -1291516.763304 | 2265342.087989 | 340-53-36 | 270-00-08 | 45.297 |
| 合計 | | | | 倍面積 | -172.963366 | 172.963366 | | | 94.412 |
| | | | | 面積 | 86.48 | 86.48 | | | |
| | | | | 地積 | 86.48 | 86.48 | | | |

面積（座標法）計算書

地番： S2-5

| 測点名 | [1] X(i) | [2] X(i+1)-X(i-1) | [3] Y(i) | [4] Y(i+1)-Y(i-1) | [2]*[3] | [1]*[4] | 方向角 | 夾角 | 距離 |
|-------|-------------|----------------------|-------------|----------------------|-----------------|-----------------|-----------|-----------|---------|
| S2-18 | -136168.592 | 55.959 | -30634.375 | 23.108 | -1714268.990625 | -3146583.823936 | 70-52-19 | 269-58-43 | 40.152 |
| S2-12 | -136155.435 | 12.177 | -30596.440 | 38.893 | -372572.849880 | -5295493.333455 | 135-39-01 | 244-46-42 | 1.370 |
| S2-13 | -136156.415 | -54.694 | -30595.482 | -19.453 | 1673389.292508 | 2648650.740995 | 200-48-23 | 245-09-22 | 57.461 |
| S2-14 | -136210.129 | -54.979 | -30615.893 | -24.066 | 1683231.181247 | 3278032.964514 | 250-54-33 | 230-06-10 | 3.868 |
| S2-19 | -136211.394 | 41.537 | -30619.548 | -18.482 | -1271844.165276 | 2517458.983908 | 340-53-36 | 269-59-03 | 45.297 |
| 合計 | | | | 倍面積 | -2065.532026 | 2065.532026 | | | 148.148 |
| | | | | 面積 | 1032.76 | 1032.76 | | | |
| | | | | 地積 | 1032.76 | 1032.76 | | | |

面積（座標法）計算書

地番： S2-6

| 測点名 | [1] X(i) | [2] X(i+1)-X(i-1) | [3] Y(i) | [4] Y(i+1)-Y(i-1) | [2]*[3] | [1]*[4] | 方向角 | 夾角 | 距離 |
|--------|-------------|----------------------|-------------|----------------------|----------------|-----------------|-----------|-----------|--------|
| S2-23K | -136253.360 | 13.128 | -30782.454 | 8.567 | -404112.056112 | -1167282.535120 | 70-53-49 | 270-00-41 | 12.393 |
| S2-26K | -136249.304 | -8.868 | -30770.743 | 16.192 | 272874.948924 | -2206148.730368 | 160-52-39 | 269-58-50 | 13.679 |
| S2-22K | -136262.228 | -15.645 | -30766.262 | -3.380 | 481338.168990 | 460566.330640 | 250-54-26 | 270-01-47 | 8.319 |
| S2-8K | -136264.949 | -0.204 | -30774.123 | -13.048 | 6277.921092 | 1777985.054552 | 295-53-06 | 224-58-40 | 5.765 |
| S2-9 | -136262.432 | 11.589 | -30779.310 | -8.331 | -356701.423590 | 1135202.320992 | 340-53-08 | 225-00-02 | 9.601 |
| 合計 | | | | 倍面積 | -322.440696 | 322.440696 | | | 49.757 |
| | | | | 面積 | 161.22 | 161.22 | | | |
| | | | | 地積 | 161.22 | 161.22 | | | |

面積（座標法）計算書

地番： S2-7

| 測点名 | [1] X(i) | [2] X(i+1)-X(i-1) | [3] Y(i) | [4] Y(i+1)-Y(i-1) | [2]*[3] | [1]*[4] | 方向角 | 夾角 | 距離 |
|--------|-------------|----------------------|-------------|----------------------|----------------|-----------------|-----------|-----------|--------|
| S2-24K | -136238.778 | 18.645 | -30787.531 | 6.651 | -574033.515495 | -906124.112478 | 70-53-31 | 270-05-19 | 12.412 |
| S2-25K | -136234.715 | -10.526 | -30775.803 | 16.788 | 323946.102378 | -2287108.395420 | 160-52-18 | 269-58-47 | 15.442 |
| S2-26K | -136249.304 | -18.645 | -30770.743 | -6.651 | 573720.503235 | 906194.120904 | 250-53-49 | 270-01-31 | 12.393 |
| S2-23K | -136253.360 | 10.526 | -30782.454 | -16.788 | -324016.110804 | 2287421.407680 | 340-48-12 | 269-54-23 | 15.441 |
| 合計 | | | | 倍面積 | -383.020686 | 383.020686 | | | 55.688 |
| | | | | 面積 | 191.51 | 191.51 | | | |
| | | | | 地積 | 191.51 | 191.51 | | | |

面積（座標法）計算書

地番： S3-1

| 測点名 | [1] X(i) | [2] X(i+1)-X(i-1) | [3] Y(i) | [4] Y(i+1)-Y(i-1) | [2]*[3] | [1]*[4] | 方向角 | 夾角 | 距離 |
|--------|-------------|----------------------|-------------|----------------------|----------------|-----------------|-----------|-----------|--------|
| S3-10K | -136275.774 | 13.973 | -30774.687 | -1.892 | -430014.701451 | 257833.764408 | 26-15-48 | 225-20-04 | 3.905 |
| S3-11K | -136272.272 | 5.747 | -30772.959 | 8.204 | -176852.195373 | -1117977.719488 | 70-52-49 | 224-37-01 | 6.854 |
| S3-15K | -136270.027 | -10.817 | -30766.483 | 10.996 | 332801.046611 | -1498425.216892 | 160-54-44 | 270-01-55 | 13.822 |
| S3-32K | -136283.089 | -16.218 | -30761.963 | -4.584 | 498897.515934 | 624721.679976 | 250-52-50 | 269-58-06 | 9.636 |
| S3-31K | -136286.245 | 7.315 | -30771.067 | -12.724 | -225090.355105 | 1734106.181380 | 340-55-44 | 270-02-54 | 11.079 |
| 合計 | | | | 倍面積 | -258.689384 | 258.689384 | | | 45.296 |
| | | | | 面積 | 129.34 | 129.34 | | | |
| | | | | 地積 | 129.34 | 129.34 | | | |

面積（座標法）計算書

地番： S3-2

| 測点名 | [1] X(i) | [2] X(i+1)-X(i-1) | [3] Y(i) | [4] Y(i+1)-Y(i-1) | [2]*[3] | [1]*[4] | 方向角 | 夾角 | 距離 |
|--------|-------------|----------------------|-------------|----------------------|----------------|-----------------|-----------|-----------|--------|
| S3-31K | -136286.245 | 18.120 | -30771.067 | 3.915 | -557571.734040 | -533560.649175 | 70-52-50 | 270-00-19 | 9.636 |
| S3-32K | -136283.089 | -15.625 | -30761.963 | 15.616 | 480655.671875 | -2128196.717824 | 160-52-37 | 269-59-47 | 19.878 |
| S3-30 | -136301.870 | -20.604 | -30755.451 | 1.270 | 633685.312404 | -173103.374900 | 250-49-26 | 269-56-49 | 5.550 |
| S3-8K | -136303.693 | 0.661 | -30760.693 | -10.427 | -20332.818073 | 1421238.606911 | 295-35-52 | 224-46-26 | 5.749 |
| S3-9 | -136301.209 | 17.448 | -30765.878 | -10.374 | -536803.039344 | 1413988.742166 | 340-52-31 | 225-16-39 | 15.838 |
| 合計 | | | | 倍面積 | -366.607178 | 366.607178 | | | 56.651 |
| | | | | 面積 | 183.30 | 183.30 | | | |
| | | | | 地積 | 183.30 | 183.30 | | | |

面積（座標法）計算書

地番： S3-3

| 測点名 | [1] X(i) | [2] X(i+1)-X(i-1) | [3] Y(i) | [4] Y(i+1)-Y(i-1) | [2]*[3] | [1]*[4] | 方向角 | 夾角 | 距離 |
|--------|-------------|----------------------|-------------|----------------------|----------------|-----------------|-----------|-----------|--------|
| S3-15K | -136270.027 | 17.188 | -30766.483 | 7.385 | -528814.309804 | -1006354.149395 | 70-53-05 | 269-58-21 | 12.600 |
| S3-16 | -136265.901 | -27.722 | -30754.578 | 22.937 | 852578.411316 | -3125530.971237 | 160-53-39 | 270-00-34 | 33.705 |
| S3-29 | -136297.749 | -35.969 | -30743.546 | -0.873 | 1105814.606074 | 118987.934877 | 250-54-23 | 270-00-44 | 12.598 |
| S3-30 | -136301.870 | 14.660 | -30755.451 | -18.417 | -450874.911660 | 2510271.539790 | 340-52-37 | 269-58-14 | 19.878 |
| S3-32K | -136283.089 | 31.843 | -30761.963 | -11.032 | -979553.187809 | 1503475.037848 | 340-54-44 | 180-02-07 | 13.822 |
| 合計 | | | | 倍面積 | -849.391883 | 849.391883 | | | 92.603 |
| | | | | 面積 | 424.69 | 424.69 | | | |
| | | | | 地積 | 424.69 | 424.69 | | | |

面積（座標法）計算書

地番： S3-4

| 測点名 | [1] X(i) | [2] X(i+1)-X(i-1) | [3] Y(i) | [4] Y(i+1)-Y(i-1) | [2]*[3] | [1]*[4] | 方向角 | 夾角 | 距離 |
|-------|-------------|----------------------|-------------|----------------------|-----------------|-----------------|-----------|-----------|--------|
| S3-16 | -136265.901 | 36.934 | -30754.578 | 3.651 | -1135889.583852 | -497506.804551 | 70-53-40 | 270-00-01 | 15.539 |
| S3-17 | -136260.815 | -26.766 | -30739.895 | 25.714 | 822784.029570 | -3503810.596910 | 160-53-53 | 270-00-13 | 33.708 |
| S3-28 | -136292.667 | -36.934 | -30728.864 | -3.651 | 1134939.862976 | 497604.527217 | 250-54-26 | 270-00-33 | 15.537 |
| S3-29 | -136297.749 | 26.766 | -30743.546 | -25.714 | -822881.752236 | 3504760.317786 | 340-53-39 | 269-59-13 | 33.705 |
| 合計 | | | | 倍面積 | -1047.443542 | 1047.443542 | | | 98.489 |
| | | | | 面積 | 523.72 | 523.72 | | | |
| | | | | 地積 | 523.72 | 523.72 | | | |

面積（座標法）計算書

地番： S3-5

| 測点名 | [1] X(i) | [2] X(i+1)-X(i-1) | [3] Y(i) | [4] Y(i+1)-Y(i-1) | [2]*[3] | [1]*[4] | 方向角 | 夾角 | 距離 |
|--------|-------------|----------------------|-------------|----------------------|-----------------|-----------------|-----------|-----------|---------|
| S3-17 | -136260.815 | 38.000 | -30739.895 | 6.719 | -1168116.010000 | -915536.415985 | 70-53-44 | 269-59-51 | 18.785 |
| S3-18K | -136254.667 | -25.700 | -30722.145 | 28.790 | 789559.126500 | -3922771.862930 | 160-52-53 | 269-59-09 | 33.707 |
| S3-27K | -136286.515 | -38.000 | -30711.105 | -6.719 | 1167021.990000 | 915709.094285 | 250-53-35 | 270-00-42 | 18.794 |
| S3-28 | -136292.667 | 25.700 | -30728.864 | -28.790 | -789731.804800 | 3923865.882930 | 340-53-53 | 270-00-18 | 33.708 |
| 合計 | | | | 倍面積 | -1266.698300 | 1266.698300 | | | 104.994 |
| | | | | 面積 | 633.34 | 633.34 | | | |
| | | | | 地積 | 633.34 | 633.34 | | | |

面積（座標法）計算書

地番： S3-6

| 測点名 | [1] X(i) | [2] X(i+1)-X(i-1) | [3] Y(i) | [4] Y(i+1)-Y(i-1) | [2]*[3] | [1]*[4] | 方向角 | 夾角 | 距離 |
|--------|-------------|----------------------|-------------|----------------------|-----------------|-----------------|-----------|-----------|--------|
| S3-18K | -136254.667 | 33.323 | -30722.145 | -6.780 | -1023754.037835 | 923806.642260 | 70-54-07 | 270-01-14 | 4.508 |
| S3-19 | -136253.192 | -30.372 | -30717.885 | 15.299 | 932963.603220 | -2084537.584408 | 160-52-56 | 269-58-49 | 33.706 |
| S3-26 | -136285.039 | -33.323 | -30706.846 | 6.780 | 1023244.229258 | -924012.564420 | 250-53-09 | 270-00-13 | 4.508 |
| S3-27K | -136286.515 | 30.372 | -30711.105 | -15.299 | -932757.681060 | 2085047.392985 | 340-52-53 | 269-59-44 | 33.707 |
| 合計 | | | | 倍面積 | -303.886417 | 303.886417 | | | 76.429 |
| | | | | 面積 | 151.94 | 151.94 | | | |
| | | | | 地積 | 151.94 | 151.94 | | | |

面積（座標法）計算書

地番： S3-7

| 測点名 | [1] X(i) | [2] X(i+1)-X(i-1) | [3] Y(i) | [4] Y(i+1)-Y(i-1) | [2]*[3] | [1]*[4] | 方向角 | 夾角 | 距離 |
|--------|-------------|----------------------|-------------|----------------------|-----------------|-----------------|-----------|-----------|---------|
| S3-19 | -136253.192 | 44.588 | -30717.885 | 25.731 | -1369649.056380 | -3505930.883352 | 70-53-19 | 270-00-23 | 38.915 |
| S3-20 | -136240.451 | -19.107 | -30681.115 | 47.808 | 586224.064305 | -6513383.481408 | 160-53-04 | 269-59-45 | 33.707 |
| S3-25K | -136272.299 | -44.588 | -30670.077 | -25.731 | 1367517.393276 | 3506422.525569 | 250-53-22 | 270-00-18 | 38.914 |
| S3-26 | -136285.039 | 19.107 | -30706.846 | -47.808 | -586715.706522 | 6515515.144512 | 340-52-56 | 269-59-34 | 33.706 |
| 合計 | | | | 倍面積 | -2623.305321 | 2623.305321 | | | 145.242 |
| | | | | 面積 | 1311.65 | 1311.65 | | | |
| | | | | 地積 | 1311.65 | 1311.65 | | | |

面積（座標法）計算書

地番： S3-8

| 測点名 | [1] X(i) | [2] X(i+1)-X(i-1) | [3] Y(i) | [4] Y(i+1)-Y(i-1) | [2]*[3] | [1]*[4] | 方向角 | 夾角 | 距離 |
|--------|-------------|----------------------|-------------|----------------------|-----------------|-----------------|-----------|-----------|--------|
| S3-20 | -136240.451 | 35.498 | -30681.115 | -0.487 | -1089118.220270 | 66349.099637 | 70-55-03 | 270-01-59 | 11.165 |
| S3-21 | -136236.801 | -28.194 | -30670.564 | 21.582 | 864725.881416 | -2940262.639182 | 160-53-37 | 269-58-34 | 33.700 |
| S3-24 | -136268.645 | -35.498 | -30659.533 | 0.487 | 1088352.102434 | -66362.830115 | 250-53-11 | 269-59-34 | 11.159 |
| S3-25K | -136272.299 | 28.194 | -30670.077 | -21.582 | -864712.150938 | 2941028.757018 | 340-53-04 | 269-59-53 | 33.707 |
| 合計 | | | | 倍面積 | -752.387358 | 752.387358 | | | 89.731 |
| | | | | 面積 | 376.19 | 376.19 | | | |
| | | | | 地積 | 376.19 | 376.19 | | | |

面積（座標法）計算書

地番： S3-9

| 測点名 | [1] X(i) | [2] X(i+1)-X(i-1) | [3] Y(i) | [4] Y(i+1)-Y(i-1) | [2]*[3] | [1]*[4] | 方向角 | 夾角 | 距離 |
|--------|-------------|----------------------|-------------|----------------------|-----------------|-----------------|-----------|-----------|--------|
| S3-21 | -136236.801 | 35.723 | -30670.564 | 0.171 | -1095644.557772 | -23296.492971 | 70-54-01 | 270-00-24 | 11.855 |
| S3-22K | -136232.922 | -27.964 | -30659.362 | 22.231 | 857358.398968 | -3028594.088982 | 160-53-46 | 269-59-45 | 33.699 |
| S3-23 | -136264.765 | -35.723 | -30648.333 | -0.171 | 1094850.399759 | 23301.274815 | 250-53-33 | 269-59-47 | 11.853 |
| S3-24 | -136268.645 | 27.964 | -30659.533 | -22.231 | -857363.180812 | 3029388.246995 | 340-53-37 | 270-00-04 | 33.700 |
| 合計 | | | | 倍面積 | -798.939857 | 798.939857 | | | 91.107 |
| | | | | 面積 | 399.46 | 399.46 | | | |
| | | | | 地積 | 399.46 | 399.46 | | | |

面積（座標法）計算書

地番： S3-10-1

| 測点名 | [1] X(i) | [2] X(i+1)-X(i-1) | [3] Y(i) | [4] Y(i+1)-Y(i-1) | [2]*[3] | [1]*[4] | 方向角 | 夾角 | 距離 |
|--------|-------------|----------------------|-------------|----------------------|-----------------|-----------------|-----------|-----------|---------|
| S3-34K | -136227.027 | -39.287 | -30622.289 | -10.381 | 1203057.867943 | 1414172.767287 | 200-46-34 | 219-55-33 | 35.360 |
| S3-14 | -136260.088 | -37.738 | -30634.832 | -26.044 | 1156097.290016 | 3548757.731872 | 250-53-35 | 230-07-01 | 14.288 |
| S3-23 | -136264.765 | 27.166 | -30648.333 | -24.530 | -832592.614278 | 3342574.685450 | 340-53-46 | 270-00-11 | 33.699 |
| S3-22K | -136232.922 | 43.964 | -30659.362 | 23.882 | -1347908.190968 | -3253514.643204 | 70-51-11 | 269-57-25 | 36.955 |
| S3-33K | -136220.801 | 5.895 | -30624.451 | 37.073 | -180531.138645 | -5050113.755473 | 160-51-01 | 269-59-50 | 6.591 |
| 合計 | | | | 倍面積 | -1876.785932 | 1876.785932 | | | 126.893 |
| | | | | 面積 | 938.39 | 938.39 | | | |
| | | | | 地積 | 938.39 | 938.39 | | | |

面積（座標法）計算書

地番： S3-10-2

| 測点名 | [1] X(i) | [2] X(i+1)-X(i-1) | [3] Y(i) | [4] Y(i+1)-Y(i-1) | [2]*[3] | [1]*[4] | 方向角 | 夾角 | 距離 |
|--------|-------------|----------------------|-------------|----------------------|----------------|----------------|-----------|-----------|--------|
| S3-33K | -136220.801 | 7.506 | -30624.451 | 1.524 | -229867.129206 | -207600.500724 | 70-51-00 | 269-59-59 | 3.902 |
| S3-12 | -136219.521 | 0.295 | -30620.765 | 4.636 | -9033.125675 | -631513.699356 | 136-02-10 | 245-11-10 | 1.368 |
| S3-13 | -136220.506 | -7.506 | -30619.815 | -1.524 | 229832.331390 | 207600.051144 | 200-46-34 | 244-44-24 | 6.975 |
| S3-34K | -136227.027 | -0.295 | -30622.289 | -4.636 | 9033.575255 | 631548.497172 | 340-51-01 | 320-04-27 | 6.591 |
| 合計 | | | | 倍面積 | -34.348236 | 34.348236 | | | 18.836 |
| | | | | 面積 | 17.17 | 17.17 | | | |
| | | | | 地積 | 17.17 | 17.17 | | | |

面積（座標法）計算書

地番： S4-1

| 測点名 | [1] X(i) | [2] X(i+1)-X(i-1) | [3] Y(i) | [4] Y(i+1)-Y(i-1) | [2]*[3] | [1]*[4] | 方向角 | 夾角 | 距離 |
|-------|-------------|----------------------|-------------|----------------------|-----------------|-----------------|-----------|-----------|---------|
| S4-11 | -136312.073 | 33.351 | -30758.729 | -41.817 | -1025834.370879 | 5700161.956641 | 8-59-06 | 241-46-15 | 1.441 |
| S4-12 | -136310.650 | 14.965 | -30758.504 | 39.316 | -460301.012360 | -5359189.515400 | 70-53-34 | 241-54-28 | 41.370 |
| S4-26 | -136297.108 | -29.919 | -30719.413 | 51.828 | 919094.117547 | -7064006.513424 | 163-39-57 | 272-46-23 | 45.289 |
| S4-28 | -136340.569 | -46.893 | -30706.676 | 2.726 | 1439928.157668 | -371664.391094 | 251-04-38 | 267-24-41 | 10.583 |
| S4-10 | -136344.001 | 28.496 | -30716.687 | -52.053 | -875302.712752 | 7097114.284053 | 307-12-51 | 236-08-13 | 52.791 |
| 合計 | | | | 倍面積 | -2415.820776 | 2415.820776 | | | 151.474 |
| | | | | 面積 | 1207.91 | 1207.91 | | | |
| | | | | 地積 | 1207.91 | 1207.91 | | | |

面積（座標法）計算書

地番： S4-2

| 測点名 | [1] X(i) | [2] X(i+1)-X(i-1) | [3] Y(i) | [4] Y(i+1)-Y(i-1) | [2]*[3] | [1]*[4] | 方向角 | 夾角 | 距離 |
|--------|-------------|----------------------|-------------|----------------------|-----------------|-----------------|-----------|-----------|---------|
| S4-26 | -136297.108 | 53.236 | -30719.413 | 15.497 | -1635378.670468 | -2112196.282676 | 70-54-12 | 267-14-15 | 29.878 |
| S4-104 | -136287.333 | 23.212 | -30691.179 | 67.037 | -712403.646948 | -9136293.942321 | 70-53-59 | 179-59-47 | 41.064 |
| S4-103 | -136273.896 | 18.300 | -30652.376 | 52.817 | -560938.480800 | -7197578.365032 | 70-51-46 | 179-57-47 | 14.834 |
| S4-13 | -136269.033 | 3.740 | -30638.362 | 15.108 | -114587.473880 | -2058752.550564 | 135-44-58 | 244-53-12 | 1.568 |
| S4-4 | -136270.156 | -85.681 | -30637.268 | -31.000 | 2625031.759508 | 4224374.836000 | 200-47-03 | 245-02-05 | 90.444 |
| S4-27 | -136354.714 | -70.413 | -30669.362 | -69.408 | 2159521.786506 | 9464107.989312 | 290-45-39 | 269-58-36 | 39.905 |
| S4-28 | -136340.569 | 57.606 | -30706.676 | -50.051 | -1768888.777656 | 6823981.819019 | 343-39-57 | 232-54-18 | 45.289 |
| 合計 | | | | 倍面積 | -7643.503738 | 7643.503738 | | | 262.982 |
| | | | | 面積 | 3821.75 | 3821.75 | | | |
| | | | | 地積 | 3821.75 | 3821.75 | | | |

面積（座標法）計算書

地番： S4-3

| 測点名 | [1] X(i) | [2] X(i+1)-X(i-1) | [3] Y(i) | [4] Y(i+1)-Y(i-1) | [2]*[3] | [1]*[4] | 方向角 | 夾角 | 距離 |
|-------|-------------|----------------------|-------------|----------------------|----------------|-----------------|-----------|-----------|---------|
| S4-10 | -136344.001 | 15.717 | -30716.687 | 5.764 | -482774.169579 | -785886.821764 | 71-04-38 | 270-08-52 | 10.583 |
| S4-28 | -136340.569 | -10.713 | -30706.676 | 47.325 | 328960.619988 | -6452317.427925 | 110-45-39 | 219-41-01 | 39.905 |
| S4-27 | -136354.714 | -29.807 | -30669.362 | 31.371 | 914161.673134 | -4277583.732894 | 200-46-46 | 270-01-07 | 16.752 |
| S4-5 | -136370.376 | -1.572 | -30675.305 | -43.078 | 48221.579460 | 5874563.057328 | 290-46-41 | 269-59-55 | 39.718 |
| S4-9K | -136356.286 | 26.375 | -30712.440 | -41.382 | -810040.605000 | 5642695.827252 | 340-55-46 | 230-09-05 | 12.998 |
| 合計 | | | | 倍面積 | -1470.901997 | 1470.901997 | | | 119.956 |
| | | | | 面積 | 735.45 | 735.45 | | | |
| | | | | 地積 | 735.45 | 735.45 | | | |

面積（座標法）計算書

地番： S5-1

| 測点名 | [1] X(i) | [2] X(i+1)-X(i-1) | [3] Y(i) | [4] Y(i+1)-Y(i-1) | [2]*[3] | [1]*[4] | 方向角 | 夾角 | 距離 |
|--------|-------------|----------------------|-------------|----------------------|----------------|-----------------|-----------|-----------|---------|
| S5-9 | -136183.768 | 13.055 | -30878.337 | 4.233 | -403116.689535 | -576465.889944 | 29-38-45 | 225-09-27 | 10.677 |
| S5-28K | -136174.489 | 12.914 | -30873.056 | 7.323 | -398694.645184 | -997205.782947 | 29-19-32 | 179-40-47 | 4.169 |
| S5-23K | -136170.854 | -20.857 | -30871.014 | 45.452 | 643876.738998 | -6189237.656008 | 119-25-54 | 270-06-22 | 49.843 |
| S5-24K | -136195.346 | -39.837 | -30827.604 | 34.752 | 1228079.260548 | -4733060.664192 | 209-25-58 | 270-00-04 | 17.619 |
| S5-22K | -136210.691 | 7.802 | -30836.262 | -49.685 | -240584.516124 | 6767628.182335 | 299-25-52 | 269-59-54 | 47.106 |
| S5-8 | -136187.544 | 26.923 | -30877.289 | -42.075 | -831309.251747 | 5730090.913800 | 344-29-18 | 225-03-26 | 3.919 |
| 合計 | | | | 倍面積 | -1749.103044 | 1749.103044 | | | 133.333 |
| | | | | 面積 | 874.55 | 874.55 | | | |
| | | | | 地積 | 874.55 | 874.55 | | | |

面積（座標法）計算書

地番： S5-2

| 測点名 | [1] X(i) | [2] X(i+1)-X(i-1) | [3] Y(i) | [4] Y(i+1)-Y(i-1) | [2]*[3] | [1]*[4] | 方向角 | 夾角 | 距離 |
|--------|-------------|----------------------|-------------|----------------------|----------------|-----------------|-----------|-----------|---------|
| S5-13K | -136161.607 | -16.765 | -30867.254 | 49.245 | 517489.513310 | -6705278.336715 | 119-25-53 | 269-54-05 | 51.111 |
| S5-25K | -136186.722 | -33.739 | -30822.739 | 39.650 | 1039928.391121 | -5399803.527300 | 209-25-42 | 269-59-49 | 9.902 |
| S5-24K | -136195.346 | 15.868 | -30827.604 | -48.275 | -489172.420272 | 6574830.328150 | 299-25-54 | 270-00-12 | 49.843 |
| S5-23K | -136170.854 | 20.857 | -30871.014 | -45.452 | -643876.738998 | 6189237.656008 | 209-19-32 | 89-53-38 | 4.169 |
| S5-28K | -136174.489 | -2.998 | -30873.056 | -3.175 | 92557.421888 | 432354.002575 | 299-20-45 | 270-01-13 | 1.300 |
| S5-29K | -136173.852 | 4.532 | -30874.189 | 1.072 | -139921.824548 | -145978.369344 | 29-30-53 | 270-10-08 | 4.476 |
| HK154 | -136169.957 | 12.245 | -30871.984 | 6.935 | -378027.444080 | -944338.651795 | 29-31-48 | 180-00-55 | 9.597 |
| 合計 | | | | 倍面積 | -1023.101579 | 1023.101579 | | | 130.398 |
| | | | | 面積 | 511.55 | 511.55 | | | |
| | | | | 地積 | 511.55 | 511.55 | | | |

面積（座標法）計算書

地 番： S5-3

| 測点名 | [1] X(i) | [2] X(i+1)-X(i-1) | [3] Y(i) | [4] Y(i+1)-Y(i-1) | [2]*[3] | [1]*[4] | 方向角 | 夾 角 | 距 離 |
|-----------|-------------|----------------------|-------------|----------------------|----------------|-----------------|-----------|-----------|---------|
| S5-26K | -136174.805 | -37.020 | -30816.016 | 37.771 | 1140808.912320 | -5143458.559655 | 209-25-47 | 269-59-55 | 13.683 |
| S5-25K | -136186.722 | 13.198 | -30822.739 | -51.238 | -406798.509322 | 6977935.261836 | 299-25-53 | 270-00-06 | 51.111 |
| S5-13K | -136161.607 | 27.001 | -30867.254 | -43.446 | -833446.725254 | 5915677.177722 | 29-32-42 | 270-06-49 | 2.168 |
| S12-3-20K | -136159.721 | 11.905 | -30866.185 | 6.744 | -367461.932425 | -918261.158424 | 29-31-42 | 179-59-00 | 11.515 |
| S5-14K | -136149.702 | -15.084 | -30860.510 | 50.169 | 465499.932840 | -6830494.399638 | 119-25-52 | 269-54-10 | 51.087 |
| 合計 | | | | 倍面積 | -1398.321841 | 1398.321841 | | | 129.564 |
| | | | | 面積 | 699.16 | 699.16 | | | |
| | | | | 地積 | 699.16 | 699.16 | | | |

面積（座標法）計算書

地 番： S5-4

| 測点名 | [1] X(i) | [2] X(i+1)-X(i-1) | [3] Y(i) | [4] Y(i+1)-Y(i-1) | [2]*[3] | [1]*[4] | 方向角 | 夾 角 | 距 離 |
|--------|-------------|----------------------|-------------|----------------------|-----------------|-----------------|-----------|-----------|---------|
| S5-16K | -136152.295 | -38.342 | -30823.094 | 36.993 | 1181819.070148 | -5036681.848935 | 160-53-11 | 221-27-18 | 22.984 |
| S5-17K | -136174.012 | -22.510 | -30815.568 | 7.078 | 693658.435680 | -963839.656936 | 209-27-50 | 228-34-39 | 0.911 |
| S5-26K | -136174.805 | 24.310 | -30816.016 | -44.942 | -749137.348960 | 6119968.086310 | 299-25-52 | 269-58-02 | 51.087 |
| S5-14K | -136149.702 | 39.135 | -30860.510 | -36.545 | -1207726.058850 | 4975590.859590 | 29-31-52 | 270-06-00 | 16.127 |
| S5-15K | -136135.670 | -2.593 | -30852.561 | 37.416 | 80000.690673 | -5093652.228720 | 119-25-53 | 269-54-01 | 33.833 |
| 合計 | | | | 倍面積 | -1385.211309 | 1385.211309 | | | 124.942 |
| | | | | 面積 | 692.60 | 692.60 | | | |
| | | | | 地積 | 692.60 | 692.60 | | | |

面積（座標法）計算書

地番： S5-5

| 測点名 | [1] X(i) | [2] X(i+1)-X(i-1) | [3] Y(i) | [4] Y(i+1)-Y(i-1) | [2]*[3] | [1]*[4] | 方向角 | 夾角 | 距離 |
|--------|-------------|----------------------|-------------|----------------------|----------------|-----------------|-----------|-----------|---------|
| S5-16K | -136152.295 | -25.959 | -30823.094 | -14.711 | 800136.697146 | 2002936.411745 | 299-25-53 | 318-32-36 | 33.833 |
| S5-15K | -136135.670 | 17.726 | -30852.561 | -28.843 | -546892.496286 | 3926561.129810 | 29-32-34 | 270-06-41 | 1.266 |
| HK153 | -136134.569 | 24.229 | -30851.937 | 13.725 | -747511.581573 | -1868446.959525 | 29-31-47 | 179-59-13 | 26.581 |
| HK152 | -136111.441 | 24.858 | -30838.836 | 14.087 | -766591.785288 | -1917401.869367 | 29-40-50 | 180-09-03 | 1.991 |
| S5-3K | -136109.711 | -40.854 | -30837.850 | 15.742 | 1259849.523900 | -2142639.070562 | 160-53-17 | 311-12-27 | 45.068 |
| 合計 | | | | 倍面積 | -1009.642101 | 1009.642101 | | | 108.739 |
| | | | | 面積 | 504.82 | 504.82 | | | |
| | | | | 地積 | 504.82 | 504.82 | | | |

面積（座標法）計算書

地番： S5-6

| 測点名 | [1] X(i) | [2] X(i+1)-X(i-1) | [3] Y(i) | [4] Y(i+1)-Y(i-1) | [2]*[3] | [1]*[4] | 方向角 | 夾角 | 距離 |
|--------|-------------|----------------------|-------------|----------------------|----------------|-----------------|-----------|-----------|---------|
| S5-27 | -136204.236 | -16.816 | -30816.975 | -18.045 | 518218.251600 | 2457805.438620 | 209-30-38 | 138-37-13 | 15.100 |
| S5-20 | -136217.377 | -6.455 | -30824.413 | -19.287 | 198971.585915 | 2627224.550199 | 299-26-05 | 269-55-27 | 13.605 |
| S5-22K | -136210.691 | 22.031 | -30836.262 | -3.191 | -679353.688122 | 434648.314981 | 29-25-58 | 269-59-53 | 17.619 |
| S5-24K | -136195.346 | 23.969 | -30827.604 | 13.523 | -738906.840276 | -1841769.663958 | 29-25-42 | 179-59-44 | 9.902 |
| S5-25K | -136186.722 | 20.541 | -30822.739 | 11.588 | -633129.881799 | -1578131.734536 | 29-25-47 | 180-00-05 | 13.683 |
| S5-26K | -136174.805 | 12.710 | -30816.016 | 7.171 | -391671.563360 | -976509.526655 | 29-27-50 | 180-02-03 | 0.911 |
| S5-17K | -136174.012 | -25.756 | -30815.568 | 9.648 | 793685.769408 | -1313806.867776 | 160-53-14 | 311-25-24 | 28.098 |
| S5-19K | -136200.561 | -30.224 | -30806.368 | -1.407 | 931091.666432 | 191634.189327 | 250-53-25 | 270-00-11 | 11.226 |
| 合計 | | | | 倍面積 | -1094.700202 | 1094.700202 | | | 110.144 |
| | | | | 面積 | 547.35 | 547.35 | | | |
| | | | | 地積 | 547.35 | 547.35 | | | |

面積（座標法）計算書

地番： S5-8

| 測点名 | [1] X(i) | [2] X(i+1)-X(i-1) | [3] Y(i) | [4] Y(i+1)-Y(i-1) | [2]*[3] | [1]*[4] | 方向角 | 夾角 | 距離 |
|--------|-------------|----------------------|-------------|----------------------|----------------|-----------------|-----------|-----------|--------|
| S5-20 | -136217.377 | 18.082 | -30824.413 | -1.299 | -557367.035866 | 176946.372723 | 29-30-38 | 270-01-17 | 15.100 |
| S5-27 | -136204.236 | 16.816 | -30816.975 | 18.045 | -518218.251600 | -2457805.438620 | 70-53-25 | 221-22-47 | 11.226 |
| S5-19K | -136200.561 | -12.869 | -30806.368 | 16.338 | 396447.149792 | -2225244.765618 | 160-53-36 | 270-00-11 | 17.509 |
| S5-6K | -136217.105 | -21.757 | -30800.637 | -9.308 | 670129.459209 | 1267908.813340 | 250-52-55 | 269-59-19 | 15.917 |
| S5-7 | -136222.318 | -0.272 | -30815.676 | -23.776 | 8381.863872 | 3238821.832768 | 299-29-21 | 228-36-26 | 10.037 |
| 合計 | | | | 倍面積 | -626.814593 | 626.814593 | | | 69.789 |
| | | | | 面積 | 313.40 | 313.40 | | | |
| | | | | 地積 | 313.40 | 313.40 | | | |

面積（座標法）計算書

地番： S6-1-1

| 測点名 | [1] X(i) | [2] X(i+1)-X(i-1) | [3] Y(i) | [4] Y(i+1)-Y(i-1) | [2]*[3] | [1]*[4] | 方向角 | 夾角 | 距離 |
|--------|-------------|----------------------|-------------|----------------------|-----------------|-----------------|-----------|-----------|---------|
| S6-26K | -136221.313 | 37.289 | -30899.619 | -3.272 | -1152215.892891 | 445716.136136 | 29-33-12 | 270-08-06 | 30.874 |
| S6-18 | -136194.456 | 27.698 | -30884.391 | 18.267 | -855435.861918 | -2487864.127752 | 74-31-53 | 224-58-41 | 3.153 |
| S6-4 | -136193.615 | -8.464 | -30881.352 | 19.526 | 261379.763328 | -2659316.526490 | 119-26-23 | 224-54-30 | 18.932 |
| S6-19K | -136202.920 | -38.130 | -30864.865 | 0.233 | 1176877.302450 | -31735.280360 | 209-25-05 | 269-58-42 | 33.092 |
| S6-27K | -136231.745 | -18.393 | -30881.119 | -34.754 | 567996.421767 | 4734598.065730 | 299-25-06 | 270-00-01 | 21.239 |
| 合計 | | | | 倍面積 | -1398.267264 | 1398.267264 | | | 107.290 |
| | | | | 面積 | 699.13 | 699.13 | | | |
| | | | | 地積 | 699.13 | 699.13 | | | |

面積（座標法）計算書

地番： S6-1-2

| 測点名 | [1] X(i) | [2] X(i+1)-X(i-1) | [3] Y(i) | [4] Y(i+1)-Y(i-1) | [2]*[3] | [1]*[4] | 方向角 | 夾角 | 距離 |
|--------|-------------|----------------------|-------------|----------------------|----------------|-----------------|-----------|-----------|--------|
| S6-16 | -136233.438 | 12.861 | -30903.292 | -17.156 | -397447.238412 | 2337220.862328 | 344-20-29 | 224-54-24 | 3.924 |
| S6-17 | -136229.660 | 12.125 | -30904.351 | 3.673 | -374715.255875 | -500371.541180 | 29-32-58 | 225-12-29 | 9.595 |
| S6-26K | -136221.313 | -2.085 | -30899.619 | 23.232 | 64425.705615 | -3164693.543616 | 119-25-06 | 269-52-08 | 21.239 |
| S6-27K | -136231.745 | -21.208 | -30881.119 | 12.424 | 654926.771752 | -1692543.199880 | 209-24-59 | 269-59-53 | 12.371 |
| S6-25K | -136242.521 | -1.693 | -30887.195 | -22.173 | 52292.021135 | 3020905.418133 | 299-26-05 | 270-01-06 | 18.483 |
| 合計 | | | | 倍面積 | -517.995785 | 517.995785 | | | 65.612 |
| | | | | 面積 | 258.99 | 258.99 | | | |
| | | | | 地積 | 258.99 | 258.99 | | | |

面積（座標法）計算書

地 番： S6-2

| 測点名 | [1] X(i) | [2] X(i+1)-X(i-1) | [3] Y(i) | [4] Y(i+1)-Y(i-1) | [2]*[3] | [1]*[4] | 方向角 | 夾 角 | 距 離 |
|--------|-------------|----------------------|-------------|----------------------|-----------------|-----------------|-----------|-----------|---------|
| S6-19K | -136202.920 | 19.273 | -30864.865 | 33.179 | -594858.543145 | -4519076.682680 | 119-26-21 | 270-01-16 | 19.434 |
| S6-20 | -136212.472 | -49.155 | -30847.940 | -5.406 | 1516330.490700 | 736364.623632 | 209-25-03 | 269-58-42 | 45.465 |
| S6-24 | -136252.075 | -30.049 | -30870.271 | -39.255 | 927620.773279 | 5348575.204125 | 299-26-45 | 270-01-42 | 19.435 |
| S6-25K | -136242.521 | 20.330 | -30887.195 | -10.848 | -627936.674350 | 1477958.867808 | 29-24-59 | 269-58-14 | 12.371 |
| S6-27K | -136231.745 | 39.601 | -30881.119 | 22.330 | -1222923.193519 | -3042054.865850 | 29-25-05 | 180-00-06 | 33.092 |
| 合計 | | | | 倍面積 | -1767.147035 | 1767.147035 | | | 129.797 |
| | | | | 面積 | 883.57 | 883.57 | | | |
| | | | | 地積 | 883.57 | 883.57 | | | |

面積（座標法）計算書

地 番： S6-3

| 測点名 | [1] X(i) | [2] X(i+1)-X(i-1) | [3] Y(i) | [4] Y(i+1)-Y(i-1) | [2]*[3] | [1]*[4] | 方向角 | 夾 角 | 距 離 |
|--------|-------------|----------------------|-------------|----------------------|-----------------|-----------------|-----------|-----------|---------|
| S6-20 | -136212.472 | 21.803 | -30847.940 | 53.882 | -672577.635820 | -7339400.416304 | 119-25-49 | 270-00-46 | 36.226 |
| S6-5 | -136230.272 | -26.969 | -30816.389 | 27.172 | 831087.194941 | -3701648.950784 | 205-31-43 | 266-05-54 | 10.161 |
| S6-31K | -136239.441 | -32.020 | -30820.768 | -15.305 | 986880.991360 | 2085144.644505 | 205-33-16 | 180-01-33 | 25.329 |
| S6-30K | -136262.292 | -31.950 | -30831.694 | -15.276 | 985072.623300 | 2081542.772592 | 205-33-05 | 179-59-49 | 10.085 |
| S6-23 | -136271.391 | 10.217 | -30836.044 | -38.577 | -315051.861548 | 5256941.450607 | 299-26-18 | 273-53-13 | 39.301 |
| S6-24 | -136252.075 | 58.919 | -30870.271 | -11.896 | -1818845.497049 | 1620854.684200 | 29-25-03 | 269-58-45 | 45.465 |
| 合計 | | | | 倍面積 | -3434.184816 | 3434.184816 | | | 166.567 |
| | | | | 面積 | 1717.09 | 1717.09 | | | |
| | | | | 地積 | 1717.09 | 1717.09 | | | |

面積（座標法）計算書

地番： S6-4-1

| 測点名 | [1] X(i) | [2] X(i+1)-X(i-1) | [3] Y(i) | [4] Y(i+1)-Y(i-1) | [2]*[3] | [1]*[4] | 方向角 | 夾角 | 距離 |
|--------|-------------|----------------------|-------------|----------------------|----------------|-----------------|-----------|-----------|--------|
| S6-11 | -136226.408 | 1.362 | -30805.230 | 16.376 | -41956.723260 | -2230843.657408 | 115-37-18 | 224-43-16 | 5.786 |
| S6-12 | -136228.910 | -5.487 | -30800.013 | 6.251 | 168999.671331 | -851566.916410 | 160-53-38 | 225-16-20 | 3.159 |
| S6-28K | -136231.895 | -10.531 | -30798.979 | -20.755 | 324344.047849 | 2827492.980725 | 250-53-53 | 270-00-15 | 23.059 |
| S6-31K | -136239.441 | 1.623 | -30820.768 | -17.410 | -50022.106464 | 2371928.667810 | 25-31-43 | 314-37-50 | 10.161 |
| S6-5 | -136230.272 | 13.033 | -30816.389 | 15.538 | -401629.997837 | -2116745.966336 | 70-54-02 | 225-22-19 | 11.809 |
| 合計 | | | | 倍面積 | -265.108381 | 265.108381 | | | 53.974 |
| | | | | 面積 | 132.55 | 132.55 | | | |
| | | | | 地積 | 132.55 | 132.55 | | | |

面積（座標法）計算書

地番： S6-4-2

| 測点名 | [1] X(i) | [2] X(i+1)-X(i-1) | [3] Y(i) | [4] Y(i+1)-Y(i-1) | [2]*[3] | [1]*[4] | 方向角 | 夾角 | 距離 |
|--------|-------------|----------------------|-------------|----------------------|----------------|-----------------|-----------|-----------|---------|
| S6-28K | -136231.895 | -9.478 | -30798.979 | 27.685 | 291912.722962 | -3771580.013075 | 160-53-50 | 269-59-57 | 18.016 |
| S6-29K | -136248.919 | -30.397 | -30793.083 | -32.715 | 936017.343951 | 4457383.385085 | 250-53-47 | 269-59-57 | 40.861 |
| S6-30K | -136262.292 | 9.478 | -30831.694 | -27.685 | -292222.795732 | 3772421.554020 | 25-33-16 | 314-39-29 | 25.329 |
| S6-31K | -136239.441 | 30.397 | -30820.768 | 32.715 | -936858.884896 | -4457073.312315 | 70-53-53 | 225-20-37 | 23.059 |
| 合計 | | | | 倍面積 | -1151.613715 | 1151.613715 | | | 107.265 |
| | | | | 面積 | 575.80 | 575.80 | | | |
| | | | | 地積 | 575.80 | 575.80 | | | |

面積（座標法）計算書

地番： S6-4-3

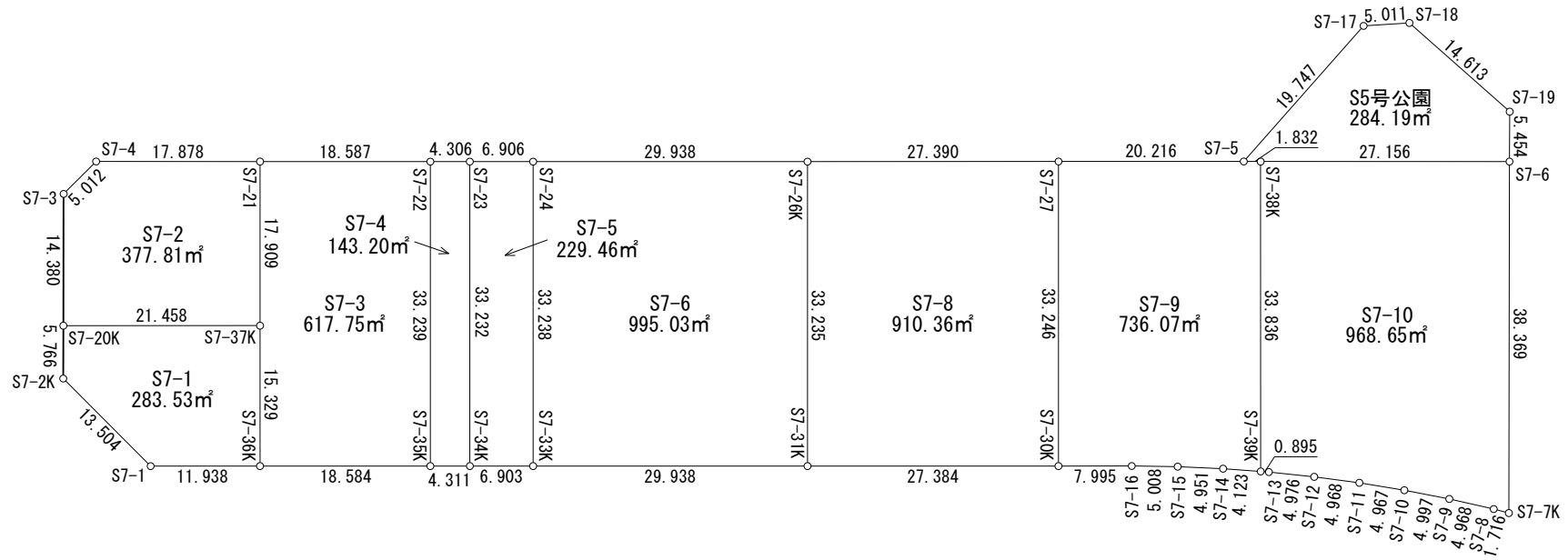
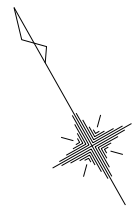
| 測点名 | [1] X(i) | [2] X(i+1)-X(i-1) | [3] Y(i) | [4] Y(i+1)-Y(i-1) | [2]*[3] | [1]*[4] | 方向角 | 夾角 | 距離 |
|--------|-------------|----------------------|-------------|----------------------|----------------|-----------------|-----------|-----------|---------|
| S6-29K | -136248.919 | -3.197 | -30793.083 | 44.349 | 98445.486351 | -6042503.308731 | 160-53-59 | 270-00-12 | 17.535 |
| S6-21K | -136265.489 | -29.266 | -30787.345 | -30.922 | 901022.438770 | 4213601.450858 | 250-53-53 | 269-59-54 | 38.796 |
| S6-22K | -136278.185 | -5.902 | -30824.005 | -48.699 | 181923.277510 | 6636611.331315 | 299-26-15 | 228-32-22 | 13.824 |
| S6-23 | -136271.391 | 15.893 | -30836.044 | -7.689 | -490077.247292 | 1047790.725399 | 25-33-05 | 266-06-50 | 10.085 |
| S6-30K | -136262.292 | 22.472 | -30831.694 | 42.961 | -692849.827568 | -5853964.326612 | 70-53-47 | 225-20-42 | 40.861 |
| 合計 | | | | 倍面積 | -1535.872229 | 1535.872229 | | | 121.101 |
| | | | | 面積 | 767.93 | 767.93 | | | |
| | | | | 地積 | 767.93 | 767.93 | | | |

面積（座標法）計算書

地番： S6-5

| 測点名 | [1] X(i) | [2] X(i+1)-X(i-1) | [3] Y(i) | [4] Y(i+1)-Y(i-1) | [2]*[3] | [1]*[4] | 方向角 | 夾角 | 距離 |
|--------|-------------|----------------------|-------------|----------------------|----------------|-----------------|-----------|-----------|---------|
| S6-21K | -136265.489 | -6.158 | -30787.345 | 43.190 | 189588.470510 | -5885306.469910 | 160-53-48 | 269-59-55 | 19.953 |
| S6-13 | -136284.343 | -22.383 | -30780.815 | 4.810 | 688966.982145 | -655527.689830 | 205-59-03 | 225-05-15 | 3.926 |
| S6-14 | -136287.872 | -8.753 | -30782.535 | -16.768 | 269439.528855 | 2285275.037696 | 250-51-19 | 224-52-16 | 15.929 |
| S6-15 | -136293.096 | 9.687 | -30797.583 | -41.470 | -298336.186521 | 5652074.691120 | 299-26-16 | 228-34-57 | 30.339 |
| S6-22K | -136278.185 | 27.607 | -30824.005 | 10.238 | -850958.306035 | -1395216.058030 | 70-53-53 | 311-27-37 | 38.796 |
| 合計 | | | | 倍面積 | -1299.511046 | 1299.511046 | | | 108.943 |
| | | | | 面積 | 649.75 | 649.75 | | | |
| | | | | 地積 | 649.75 | 649.75 | | | |

S 7 街区 (画地原子一覽図)



面積（座標法）計算書

地番： S7-1

| 測点名 | [1] X(i) | [2] X(i+1)-X(i-1) | [3] Y(i) | [4] Y(i+1)-Y(i-1) | [2]*[3] | [1]*[4] | 方向角 | 夾角 | 距離 |
|--------|-------------|----------------------|-------------|----------------------|----------------|-----------------|-----------|-----------|--------|
| S7-2K | -136258.386 | 18.030 | -30922.128 | -0.760 | -557525.967840 | 103556.373360 | 29-33-09 | 225-01-54 | 5.766 |
| S7-20K | -136253.370 | -5.525 | -30919.284 | 21.534 | 170829.044100 | -2934080.069580 | 119-25-21 | 269-52-12 | 21.458 |
| S7-37K | -136263.911 | -23.893 | -30900.594 | 11.159 | 738307.892442 | -1520568.982849 | 209-25-28 | 270-00-07 | 15.329 |
| S7-36K | -136277.263 | -7.489 | -30908.125 | -17.930 | 231470.948125 | 2443451.325590 | 299-24-52 | 269-59-24 | 11.938 |
| S7-1 | -136271.400 | 18.877 | -30918.524 | -14.003 | -583648.977548 | 1908208.414200 | 344-31-15 | 225-06-23 | 13.504 |
| 合計 | | | | 倍面積 | -567.060721 | 567.060721 | | | 67.995 |
| | | | | 面積 | 283.53 | 283.53 | | | |
| | | | | 地積 | 283.53 | 283.53 | | | |

面積（座標法）計算書

地番： S7-2

| 測点名 | [1] X(i) | [2] X(i+1)-X(i-1) | [3] Y(i) | [4] Y(i+1)-Y(i-1) | [2]*[3] | [1]*[4] | 方向角 | 夾角 | 距離 |
|--------|-------------|----------------------|-------------|----------------------|----------------|-----------------|-----------|-----------|--------|
| S7-20K | -136253.370 | 23.051 | -30919.284 | -11.598 | -712720.415484 | 1580266.585260 | 29-32-57 | 270-07-36 | 14.380 |
| S7-3 | -136240.860 | 13.852 | -30912.192 | 11.921 | -428195.683584 | -1624127.292060 | 74-28-09 | 224-55-12 | 5.012 |
| S7-4 | -136239.518 | -7.451 | -30907.363 | 20.395 | 230290.761713 | -2778604.969610 | 119-27-41 | 224-59-32 | 17.878 |
| S7-21 | -136248.311 | -24.393 | -30891.797 | 6.769 | 753543.604221 | -922264.817159 | 209-25-09 | 269-57-28 | 17.909 |
| S7-37K | -136263.911 | -5.059 | -30900.594 | -27.487 | 156326.105046 | 3745486.121657 | 299-25-21 | 270-00-12 | 21.458 |
| 合計 | | | | 倍面積 | -755.628088 | 755.628088 | | | 76.637 |
| | | | | 面積 | 377.81 | 377.81 | | | |
| | | | | 地積 | 377.81 | 377.81 | | | |

面積（座標法）計算書

地番： S7-3

| 測点名 | [1] X(i) | [2] X(i+1)-X(i-1) | [3] Y(i) | [4] Y(i+1)-Y(i-1) | [2]*[3] | [1]*[4] | 方向角 | 夾角 | 距離 |
|--------|-------------|----------------------|-------------|----------------------|----------------|-----------------|-----------|-----------|---------|
| S7-35K | -136286.396 | -19.818 | -30891.940 | -32.516 | 612216.466920 | 4431488.452336 | 299-26-08 | 270-00-31 | 18.584 |
| S7-36K | -136277.263 | 22.485 | -30908.125 | -8.654 | -694969.190625 | 1179343.434002 | 29-25-28 | 269-59-20 | 15.329 |
| S7-37K | -136263.911 | 28.952 | -30900.594 | 16.328 | -894633.997488 | -2224917.138808 | 29-25-09 | 179-59-41 | 17.909 |
| S7-21 | -136248.311 | 6.466 | -30891.797 | 24.985 | -199746.359402 | -3404164.050335 | 119-26-01 | 270-00-52 | 18.587 |
| S7-22 | -136257.445 | -38.085 | -30875.609 | -0.143 | 1175897.568765 | 19484.814635 | 209-25-37 | 269-59-36 | 33.239 |
| 合計 | | | | 倍面積 | -1235.511830 | 1235.511830 | | | 103.648 |
| | | | | 面積 | 617.75 | 617.75 | | | |
| | | | | 地積 | 617.75 | 617.75 | | | |

面積（座標法）計算書

地番： S7-4

| 測点名 | [1] X(i) | [2] X(i+1)-X(i-1) | [3] Y(i) | [4] Y(i+1)-Y(i-1) | [2]*[3] | [1]*[4] | 方向角 | 夾角 | 距離 |
|--------|-------------|----------------------|-------------|----------------------|----------------|-----------------|-----------|-----------|--------|
| S7-34K | -136288.511 | -26.832 | -30888.183 | -20.080 | 828791.726256 | 2736673.300880 | 299-22-38 | 269-57-32 | 4.311 |
| S7-35K | -136286.396 | 31.066 | -30891.940 | 12.574 | -959689.008040 | -1713665.143304 | 29-25-37 | 270-02-59 | 33.239 |
| S7-22 | -136257.445 | 26.832 | -30875.609 | 20.080 | -828454.340688 | -2736049.495600 | 119-28-33 | 270-02-56 | 4.306 |
| S7-23 | -136259.564 | -31.066 | -30871.860 | -12.574 | 959065.202760 | 1713327.757736 | 209-25-06 | 269-56-33 | 33.232 |
| 合計 | | | | 倍面積 | -286.419712 | 286.419712 | | | 75.088 |
| | | | | 面積 | 143.20 | 143.20 | | | |
| | | | | 地積 | 143.20 | 143.20 | | | |

面積（座標法）計算書

地番： S7-5

| 測点名 | [1] X(i) | [2] X(i+1)-X(i-1) | [3] Y(i) | [4] Y(i+1)-Y(i-1) | [2]*[3] | [1]*[4] | 方向角 | 夾角 | 距離 |
|--------|-------------|----------------------|-------------|----------------------|----------------|-----------------|-----------|-----------|--------|
| S7-33K | -136291.906 | -25.555 | -30882.173 | -22.339 | 789193.931015 | 3044624.888134 | 299-27-42 | 270-02-13 | 6.903 |
| S7-34K | -136288.511 | 32.342 | -30888.183 | 10.313 | -998985.614586 | -1405543.413943 | 29-25-06 | 269-57-24 | 33.232 |
| S7-23 | -136259.564 | 25.555 | -30871.860 | 22.339 | -788930.382300 | -3043902.400196 | 119-24-56 | 269-59-50 | 6.906 |
| S7-24 | -136262.956 | -32.342 | -30865.844 | -10.313 | 998263.126648 | 1405279.865228 | 209-25-29 | 270-00-33 | 33.238 |
| 合計 | | | | 倍面積 | -458.939223 | 458.939223 | | | 80.279 |
| | | | | 面積 | 229.46 | 229.46 | | | |
| | | | | 地積 | 229.46 | 229.46 | | | |

面積（座標法）計算書

地番： S7-6

| 測点名 | [1] X(i) | [2] X(i+1)-X(i-1) | [3] Y(i) | [4] Y(i+1)-Y(i-1) | [2]*[3] | [1]*[4] | 方向角 | 夾角 | 距離 |
|--------|-------------|----------------------|-------------|----------------------|-----------------|-----------------|-----------|-----------|---------|
| S7-24 | -136262.956 | 14.240 | -30865.844 | 42.404 | -439529.618560 | -5778094.386224 | 119-25-45 | 270-00-16 | 29.938 |
| S7-26K | -136277.666 | -43.658 | -30839.769 | 9.747 | 1346402.635002 | -1328298.410502 | 209-25-30 | 269-59-45 | 33.235 |
| S7-31K | -136306.614 | -14.240 | -30856.097 | -42.404 | 439390.821280 | 5779945.660056 | 299-25-30 | 270-00-00 | 29.938 |
| S7-33K | -136291.906 | 43.658 | -30882.173 | -9.747 | -1348253.908834 | 1328437.207782 | 29-25-29 | 269-59-59 | 33.238 |
| 合計 | | | | 倍面積 | -1990.071112 | 1990.071112 | | | 126.349 |
| | | | | 面積 | 995.03 | 995.03 | | | |
| | | | | 地積 | 995.03 | 995.03 | | | |

面積（座標法）計算書

地番： S7-8

| 測点名 | [1] X(i) | [2] X(i+1)-X(i-1) | [3] Y(i) | [4] Y(i+1)-Y(i-1) | [2]*[3] | [1]*[4] | 方向角 | 夾角 | 距離 |
|--------|-------------|----------------------|-------------|----------------------|-----------------|-----------------|-----------|-----------|---------|
| S7-26K | -136277.666 | 15.502 | -30839.769 | 40.190 | -478078.099038 | -5476999.396540 | 119-24-03 | 269-58-33 | 27.390 |
| S7-27 | -136291.112 | -42.401 | -30815.907 | 7.524 | 1306625.272707 | -1025454.326688 | 209-26-03 | 270-02-00 | 33.246 |
| S7-30K | -136320.067 | -15.502 | -30832.245 | -40.190 | 477961.461990 | 5478703.492730 | 299-25-26 | 269-59-23 | 27.384 |
| S7-31K | -136306.614 | 42.401 | -30856.097 | -7.524 | -1308329.368897 | 1025570.963736 | 29-25-30 | 270-00-04 | 33.235 |
| 合計 | | | | 倍面積 | -1820.733238 | 1820.733238 | | | 121.255 |
| | | | | 面積 | 910.36 | 910.36 | | | |
| | | | | 地積 | 910.36 | 910.36 | | | |

面積（座標法）計算書

地番： S7-9

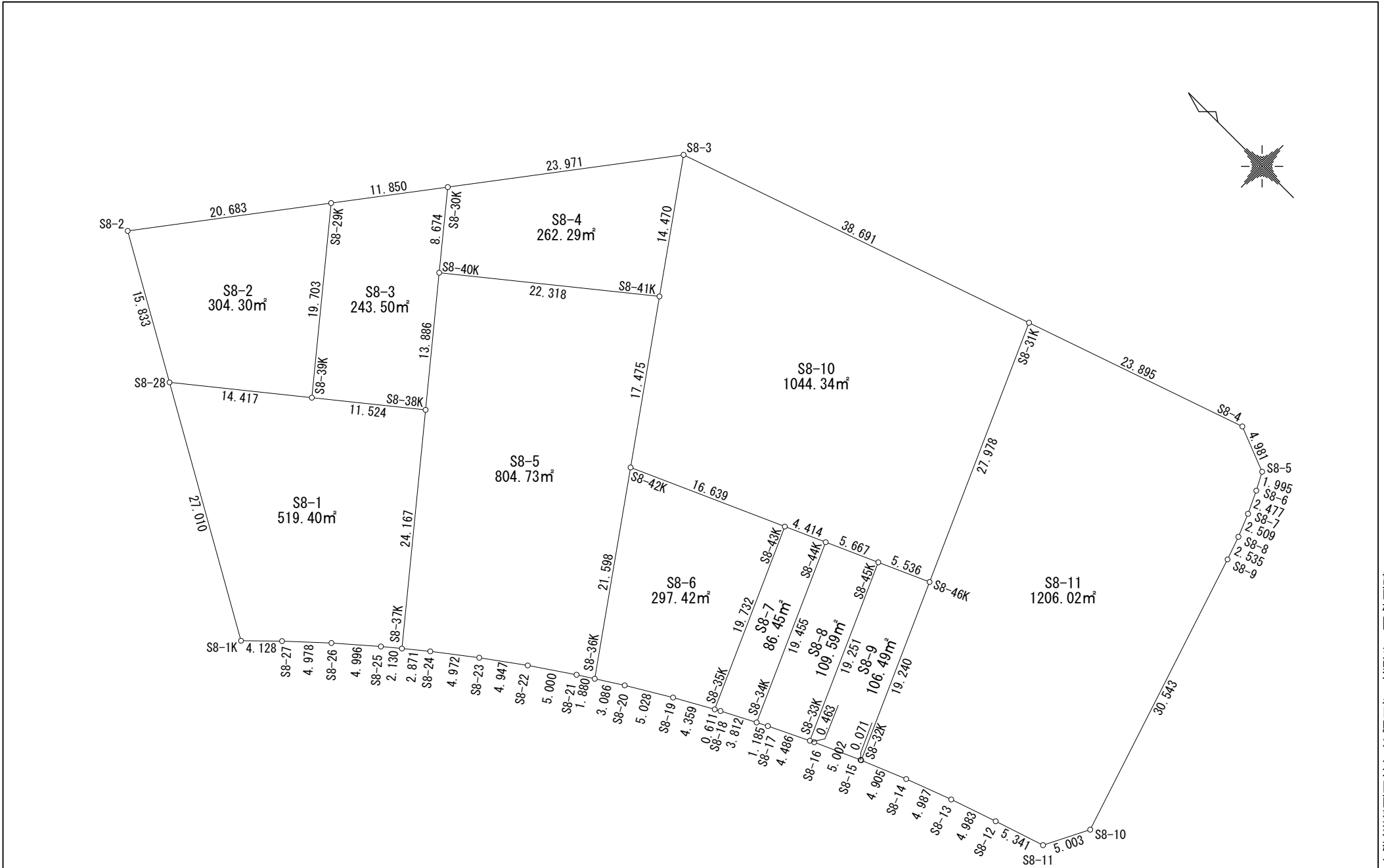
| 測点名 | [1] X(i) | [2] X(i+1)-X(i-1) | [3] Y(i) | [4] Y(i+1)-Y(i-1) | [2]*[3] | [1]*[4] | 方向角 | 夾角 | 距離 |
|--------|-------------|----------------------|-------------|----------------------|-----------------|-----------------|-----------|-----------|---------|
| S7-39K | -136331.422 | -27.191 | -30813.322 | -20.049 | 837845.038502 | 2733308.679678 | 303-38-38 | 274-13-52 | 4.123 |
| S7-14 | -136329.138 | 4.901 | -30816.754 | -7.635 | -151032.911354 | 1040872.968630 | 301-54-31 | 178-15-53 | 4.951 |
| S7-15 | -136326.521 | 5.145 | -30820.957 | -8.526 | -158573.823765 | 1162319.918046 | 300-19-06 | 178-24-35 | 5.008 |
| S7-16 | -136323.993 | 6.454 | -30825.280 | -11.288 | -198946.357120 | 1538825.232984 | 299-24-32 | 179-05-26 | 7.995 |
| S7-30K | -136320.067 | 32.881 | -30832.245 | 9.373 | -1013795.047845 | -1277727.987991 | 29-26-03 | 270-01-31 | 33.246 |
| S7-27 | -136291.112 | 19.020 | -30815.907 | 33.944 | -586118.551140 | -4626265.505728 | 119-26-09 | 270-00-06 | 20.216 |
| S7-5 | -136301.047 | -10.835 | -30798.301 | 19.202 | 333699.591335 | -2617252.704494 | 119-25-09 | 179-59-00 | 1.832 |
| S7-38K | -136301.947 | -30.375 | -30796.705 | -15.021 | 935449.914375 | 2047391.545887 | 209-24-46 | 269-59-37 | 33.836 |
| 合計 | | | | 倍面積 | -1472.147012 | 1472.147012 | | | 111.207 |
| | | | | 面積 | 736.07 | 736.07 | | | |
| | | | | 地積 | 736.07 | 736.07 | | | |

面積（座標法）計算書

地番： S7-10

| 測点名 | [1] X(i) | [2] X(i+1)-X(i-1) | [3] Y(i) | [4] Y(i+1)-Y(i-1) | [2]*[3] | [1]*[4] | 方向角 | 夾角 | 距離 |
|--------|-------------|----------------------|-------------|----------------------|----------------|-----------------|-----------|-----------|---------|
| S7-39K | -136331.422 | 29.971 | -30813.322 | 15.872 | -923506.073662 | -2163852.329984 | 29-24-46 | 265-45-30 | 33.836 |
| S7-38K | -136301.947 | 16.124 | -30796.705 | 40.264 | -496566.071420 | -5488061.594008 | 119-26-56 | 270-02-10 | 27.156 |
| S7-6 | -136315.298 | -46.735 | -30773.058 | 4.735 | 1438178.865630 | -645452.936030 | 209-31-53 | 270-04-57 | 38.369 |
| S7-7K | -136348.682 | -32.193 | -30791.970 | -20.148 | 991285.890210 | 2747153.244936 | 313-56-16 | 284-24-23 | 1.716 |
| S7-8 | -136347.491 | 4.532 | -30793.206 | -4.913 | -139554.809592 | 669875.223283 | 312-15-32 | 178-19-16 | 4.968 |
| S7-9 | -136344.150 | 6.581 | -30796.883 | -7.481 | -202674.287023 | 1019990.586150 | 310-25-20 | 178-09-48 | 4.997 |
| S7-10 | -136340.910 | 6.353 | -30800.687 | -7.675 | -195676.764511 | 1046416.484250 | 308-48-21 | 178-23-01 | 4.967 |
| S7-11 | -136337.797 | 6.107 | -30804.558 | -7.836 | -188123.435706 | 1068342.977292 | 307-03-24 | 178-15-03 | 4.968 |
| S7-12 | -136334.803 | 5.879 | -30808.523 | -8.019 | -181123.306717 | 1093268.785257 | 305-26-14 | 178-22-50 | 4.976 |
| S7-13 | -136331.918 | 3.381 | -30812.577 | -4.799 | -104177.322837 | 654256.874482 | 303-39-16 | 178-13-02 | 0.895 |
| 合計 | | | | 倍面積 | -1937.315628 | 1937.315628 | | | 126.848 |
| | | | | 面積 | 968.65 | 968.65 | | | |
| | | | | 地積 | 968.65 | 968.65 | | | |

S 8 街区 (画地原子一覽図)



面積（座標法）計算書

地番： S8-1

| 測点名 | [1] X(i) | [2] X(i+1)-X(i-1) | [3] Y(i) | [4] Y(i+1)-Y(i-1) | [2]*[3] | [1]*[4] | 方向角 | 夾角 | 距離 |
|--------|-------------|----------------------|-------------|----------------------|----------------|-----------------|-----------|-----------|--------|
| S8-28 | -136328.073 | 12.275 | -30775.684 | 22.363 | -377771.521100 | -3048704.696499 | 141-07-56 | 291-35-41 | 14.417 |
| S8-39K | -136339.298 | -20.198 | -30766.637 | 16.278 | 621424.534126 | -2219331.092844 | 141-08-10 | 180-00-14 | 11.524 |
| S8-38K | -136348.271 | -24.292 | -30759.406 | -11.461 | 747207.490552 | 1562687.533931 | 230-39-49 | 269-31-39 | 24.167 |
| S8-37K | -136363.590 | -13.671 | -30778.098 | -20.042 | 420767.377758 | 2732999.070780 | 320-40-36 | 270-00-47 | 2.130 |
| S8-25 | -136361.942 | 5.417 | -30779.448 | -4.629 | -166732.269816 | 631219.429518 | 318-58-37 | 178-18-01 | 4.996 |
| S8-26 | -136358.173 | 7.421 | -30782.727 | -6.662 | -228438.617067 | 908418.148526 | 317-11-23 | 178-12-46 | 4.978 |
| S8-27 | -136354.521 | 6.600 | -30786.110 | -6.273 | -203188.326000 | 855351.910233 | 315-34-09 | 178-22-46 | 4.128 |
| S8-1K | -136351.573 | 26.448 | -30789.000 | 10.426 | -814307.472000 | -1421601.500098 | 29-32-15 | 253-58-06 | 27.010 |
| 合計 | | | | 倍面積 | -1038.803547 | 1038.803547 | | | 93.350 |
| | | | | 面積 | 519.40 | 519.40 | | | |
| | | | | 地積 | 519.40 | 519.40 | | | |

面積（座標法）計算書

地番： S8-2

| 測点名 | [1] X(i) | [2] X(i+1)-X(i-1) | [3] Y(i) | [4] Y(i+1)-Y(i-1) | [2]*[3] | [1]*[4] | 方向角 | 夾角 | 距離 |
|--------|-------------|----------------------|-------------|----------------------|----------------|-----------------|-----------|-----------|--------|
| S8-29K | -136326.809 | -24.996 | -30751.398 | 1.234 | 768661.944408 | -168227.282306 | 230-39-50 | 283-27-24 | 19.703 |
| S8-39K | -136339.298 | -1.264 | -30766.637 | -24.286 | 38889.029168 | 3311136.191228 | 321-07-56 | 270-28-06 | 14.417 |
| S8-28 | -136328.073 | 24.996 | -30775.684 | -1.234 | -769268.997264 | 168228.842082 | 29-34-07 | 248-26-11 | 15.833 |
| S8-2 | -136314.302 | 1.264 | -30767.871 | 24.286 | -38890.588944 | -3310529.138372 | 127-12-26 | 277-38-19 | 20.683 |
| 合計 | | | | 倍面積 | -608.612632 | 608.612632 | | | 70.636 |
| | | | | 面積 | 304.30 | 304.30 | | | |
| | | | | 地積 | 304.30 | 304.30 | | | |

面積（座標法）計算書

地番： S8-3

| 測点名 | [1] X(i) | [2] X(i+1)-X(i-1) | [3] Y(i) | [4] Y(i+1)-Y(i-1) | [2]*[3] | [1]*[4] | 方向角 | 夾角 | 距離 |
|--------|-------------|----------------------|-------------|----------------------|----------------|-----------------|-----------|-----------|--------|
| S8-29K | -136326.809 | 5.327 | -30751.398 | 24.680 | -163812.697146 | -3364545.646120 | 127-11-03 | 256-31-13 | 11.850 |
| S8-30K | -136333.971 | -12.660 | -30741.957 | 2.732 | 389193.175620 | -372464.408772 | 230-39-56 | 283-28-53 | 8.674 |
| S8-40K | -136339.469 | -14.300 | -30748.666 | -17.449 | 439705.923800 | 2378987.394581 | 230-39-49 | 179-59-53 | 13.886 |
| S8-38K | -136348.271 | 0.171 | -30759.406 | -17.971 | -5259.858426 | 2450314.778141 | 321-08-10 | 270-28-21 | 11.524 |
| S8-39K | -136339.298 | 21.462 | -30766.637 | 8.008 | -660313.563294 | -1091805.098384 | 50-39-50 | 269-31-40 | 19.703 |
| 合計 | | | | 倍面積 | -487.019446 | 487.019446 | | | 65.637 |
| | | | | 面積 | 243.50 | 243.50 | | | |
| | | | | 地積 | 243.50 | 243.50 | | | |

面積（座標法）計算書

地番： S8-4

| 測点名 | [1] X(i) | [2] X(i+1)-X(i-1) | [3] Y(i) | [4] Y(i+1)-Y(i-1) | [2]*[3] | [1]*[4] | 方向角 | 夾角 | 距離 |
|--------|-------------|----------------------|-------------|----------------------|----------------|-----------------|-----------|-----------|--------|
| S8-40K | -136339.469 | 22.877 | -30748.666 | -7.294 | -703437.232082 | 994460.086886 | 50-39-56 | 269-31-32 | 8.674 |
| S8-30K | -136333.971 | -8.999 | -30741.957 | 25.800 | 276646.871043 | -3517416.451800 | 127-12-42 | 256-32-46 | 23.971 |
| S8-3 | -136348.468 | -22.877 | -30722.866 | 7.294 | 702847.005482 | -994525.725592 | 234-36-43 | 287-24-01 | 14.470 |
| S8-41K | -136356.848 | 8.999 | -30734.663 | -25.800 | -276581.232337 | 3518006.678400 | 321-08-24 | 266-31-41 | 22.318 |
| 合計 | | | | 倍面積 | -524.587894 | 524.587894 | | | 69.433 |
| | | | | 面積 | 262.29 | 262.29 | | | |
| | | | | 地積 | 262.29 | 262.29 | | | |

面積（座標法）計算書

地番： S8-5

| 測点名 | [1] X(i) | [2] X(i+1)-X(i-1) | [3] Y(i) | [4] Y(i+1)-Y(i-1) | [2]*[3] | [1]*[4] | 方向角 | 夾角 | 距離 |
|--------|-------------|----------------------|-------------|----------------------|----------------|-----------------|-----------|-----------|---------|
| S8-21 | -136377.889 | 5.720 | -30767.529 | -3.822 | -175990.265880 | 521236.291758 | 325-47-31 | 178-19-26 | 5.000 |
| S8-22 | -136373.754 | 8.139 | -30770.340 | -5.716 | -250439.797260 | 779512.377864 | 324-02-18 | 178-14-47 | 4.947 |
| S8-23 | -136369.750 | 7.944 | -30773.245 | -5.938 | -244462.658280 | 809763.575500 | 322-24-40 | 178-22-22 | 4.972 |
| S8-24 | -136365.810 | 6.160 | -30776.278 | -4.853 | -189581.872480 | 661783.275930 | 320-39-16 | 178-14-36 | 2.871 |
| S8-37K | -136363.590 | 17.539 | -30778.098 | 16.872 | -539817.060822 | -2300726.490480 | 50-39-49 | 270-00-33 | 24.167 |
| S8-38K | -136348.271 | 24.121 | -30759.406 | 29.432 | -741947.632126 | -4013002.312072 | 50-39-49 | 180-00-00 | 13.886 |
| S8-40K | -136339.469 | -8.577 | -30748.666 | 24.743 | 263731.308282 | -3373447.481467 | 141-08-24 | 270-28-35 | 22.318 |
| S8-41K | -136356.848 | -27.498 | -30734.663 | -0.244 | 845141.763174 | 33271.070912 | 234-36-56 | 273-28-32 | 17.475 |
| S8-42K | -136366.967 | -22.626 | -30748.910 | -31.855 | 695724.837660 | 4343969.733785 | 234-36-49 | 179-59-53 | 21.598 |
| S8-36K | -136379.474 | -10.922 | -30766.518 | -18.619 | 336031.909596 | 2539249.426406 | 327-28-05 | 272-51-16 | 1.880 |
| 合計 | | | | 倍面積 | -1609.468136 | 1609.468136 | | | 119.114 |
| | | | | 面積 | 804.73 | 804.73 | | | |
| | | | | 地積 | 804.73 | 804.73 | | | |

面積（座標法）計算書

地番： S8-6

| 測点名 | [1] X(i) | [2] X(i+1)-X(i-1) | [3] Y(i) | [4] Y(i+1)-Y(i-1) | [2]*[3] | [1]*[4] | 方向角 | 夾角 | 距離 |
|--------|-------------|----------------------|-------------|----------------------|----------------|-----------------|-----------|-----------|--------|
| S8-43K | -136382.164 | -23.232 | -30742.134 | -11.246 | 714201.257088 | 1533753.816344 | 245-58-14 | 270-00-06 | 19.732 |
| S8-35K | -136390.199 | -4.228 | -30760.156 | -20.145 | 130053.939568 | 2747580.558855 | 330-51-13 | 264-52-59 | 4.359 |
| S8-19 | -136386.392 | 8.123 | -30762.279 | -4.703 | -249881.992317 | 641425.201576 | 329-07-48 | 178-16-35 | 5.028 |
| S8-20 | -136382.076 | 6.918 | -30764.859 | -4.239 | -212831.294562 | 578123.620164 | 327-28-44 | 178-20-56 | 3.086 |
| S8-36K | -136379.474 | 15.109 | -30766.518 | 15.949 | -464851.320462 | -2175116.230826 | 54-36-49 | 267-08-05 | 21.598 |
| S8-42K | -136366.967 | -2.690 | -30748.910 | 24.384 | 82714.567900 | -3325172.123328 | 155-58-08 | 281-21-19 | 16.639 |
| 合計 | | | | 倍面積 | -594.842785 | 594.842785 | | | 70.442 |
| | | | | 面積 | 297.42 | 297.42 | | | |
| | | | | 地積 | 297.42 | 297.42 | | | |

面積（座標法）計算書

地番： S8-7

| 測点名 | [1] X(i) | [2] X(i+1)-X(i-1) | [3] Y(i) | [4] Y(i+1)-Y(i-1) | [2]*[3] | [1]*[4] | 方向角 | 夾角 | 距離 |
|--------|-------------|----------------------|-------------|----------------------|----------------|-----------------|-----------|-----------|--------|
| S8-43K | -136382.164 | 4.004 | -30742.134 | 19.820 | -123091.504536 | -2703094.490480 | 155-57-40 | 269-59-26 | 4.414 |
| S8-44K | -136386.195 | -11.954 | -30740.336 | -15.971 | 367469.976544 | 2178223.920345 | 245-58-06 | 270-00-26 | 19.455 |
| S8-34K | -136394.118 | -4.538 | -30758.105 | -19.523 | 139580.280490 | 2662822.365714 | 332-36-30 | 266-38-24 | 3.812 |
| S8-18 | -136390.733 | 3.919 | -30759.859 | -2.051 | -120547.887421 | 279737.393383 | 330-55-05 | 178-18-35 | 0.611 |
| S8-35K | -136390.199 | 8.569 | -30760.156 | 17.725 | -263583.776764 | -2417516.277275 | 65-58-14 | 275-03-09 | 19.732 |
| 合計 | | | | 倍面積 | -172.911687 | 172.911687 | | | 48.024 |
| | | | | 面積 | 86.45 | 86.45 | | | |
| | | | | 地積 | 86.45 | 86.45 | | | |

面積（座標法）計算書

地番： S8-8

| 測点名 | [1] X(i) | [2] X(i+1)-X(i-1) | [3] Y(i) | [4] Y(i+1)-Y(i-1) | [2]*[3] | [1]*[4] | 方向角 | 夾角 | 距離 |
|--------|-------------|----------------------|-------------|----------------------|----------------|-----------------|-----------|-----------|--------|
| S8-44K | -136386.195 | 2.747 | -30740.336 | 20.076 | -84443.702992 | -2738089.250820 | 155-58-37 | 270-00-31 | 5.667 |
| S8-45K | -136391.371 | -13.016 | -30738.029 | -15.275 | 400086.185464 | 2083378.192025 | 245-58-03 | 269-59-26 | 19.251 |
| S8-33K | -136399.211 | -3.799 | -30755.611 | -19.531 | 116840.566189 | 2664012.990041 | 334-15-06 | 268-17-03 | 4.486 |
| S8-17 | -136395.170 | 5.093 | -30757.560 | -2.494 | -156648.253080 | 340169.553980 | 332-36-47 | 178-21-41 | 1.185 |
| S8-34K | -136394.118 | 8.975 | -30758.105 | 17.224 | -276053.992375 | -2349252.288432 | 65-58-06 | 273-21-19 | 19.455 |
| 合計 | | | | 倍面積 | -219.196794 | 219.196794 | | | 50.044 |
| | | | | 面積 | 109.59 | 109.59 | | | |
| | | | | 地積 | 109.59 | 109.59 | | | |

面積（座標法）計算書

地番： S8-9

| 測点名 | [1] X(i) | [2] X(i+1)-X(i-1) | [3] Y(i) | [4] Y(i+1)-Y(i-1) | [2]*[3] | [1]*[4] | 方向角 | 夾角 | 距離 |
|--------|-------------|----------------------|-------------|----------------------|----------------|-----------------|-----------|-----------|--------|
| S8-45K | -136391.371 | 2.784 | -30738.029 | 19.837 | -85574.672736 | -2705595.626527 | 155-57-46 | 269-59-43 | 5.536 |
| S8-46K | -136396.427 | -12.891 | -30735.774 | -15.317 | 396214.862634 | 2089184.072359 | 245-58-08 | 270-00-22 | 19.240 |
| S8-32K | -136404.262 | -7.769 | -30753.346 | -17.599 | 238922.745074 | 2400578.606938 | 337-45-04 | 271-46-56 | 0.071 |
| S8-15 | -136404.196 | 4.634 | -30753.373 | -2.064 | -142511.130482 | 281538.260544 | 335-58-00 | 178-12-56 | 5.002 |
| S8-16 | -136399.628 | 4.985 | -30755.410 | -2.238 | -153315.718850 | 305262.367464 | 334-15-55 | 178-17-55 | 0.463 |
| S8-33K | -136399.211 | 8.257 | -30755.611 | 17.381 | -253949.080027 | -2370754.686391 | 65-58-03 | 271-42-08 | 19.251 |
| 合計 | | | | 倍面積 | -212.994387 | 212.994387 | | | 49.563 |
| | | | | 面積 | 106.49 | 106.49 | | | |
| | | | | 地積 | 106.49 | 106.49 | | | |

面積（座標法）計算書

地番： S8-10

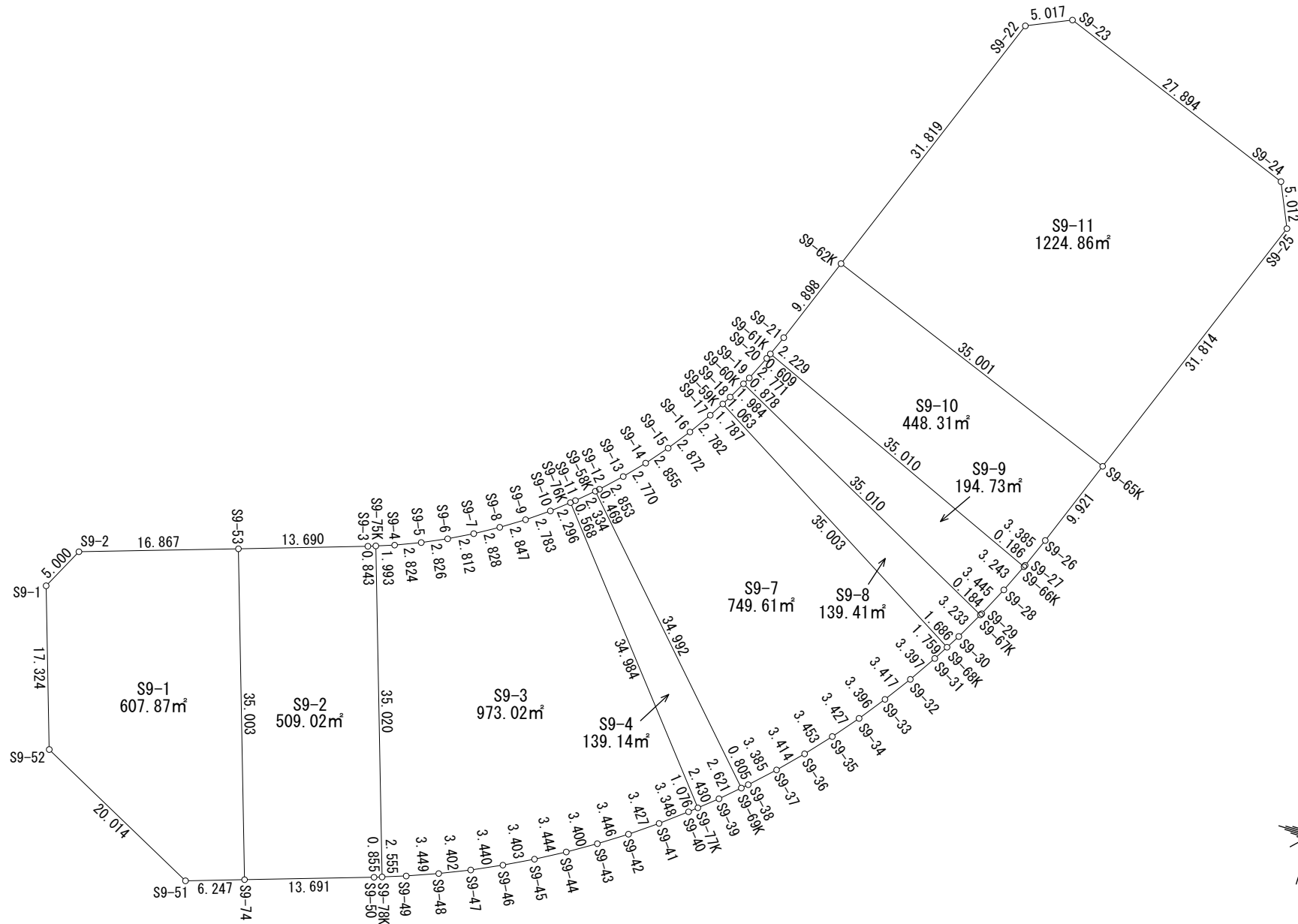
| 測点名 | [1] X(i) | [2] X(i+1)-X(i-1) | [3] Y(i) | [4] Y(i+1)-Y(i-1) | [2]*[3] | [1]*[4] | 方向角 | 夾角 | 距離 |
|--------|-------------|----------------------|-------------|----------------------|----------------|-----------------|-----------|-----------|---------|
| S8-31K | -136385.034 | -47.959 | -30710.221 | -12.908 | 1472831.488939 | 1760458.018872 | 245-58-12 | 265-02-46 | 27.978 |
| S8-46K | -136396.427 | -6.337 | -30735.774 | -27.808 | 194772.599838 | 3792911.842016 | 335-57-46 | 269-59-34 | 5.536 |
| S8-45K | -136391.371 | 10.232 | -30738.029 | -4.562 | -314511.512728 | 622217.434502 | 335-58-37 | 180-00-51 | 5.667 |
| S8-44K | -136386.195 | 9.207 | -30740.336 | -4.105 | -283026.273552 | 559865.330475 | 335-57-40 | 179-59-03 | 4.414 |
| S8-43K | -136382.164 | 19.228 | -30742.134 | -8.574 | -591109.752552 | 1169340.674136 | 335-58-08 | 180-00-28 | 16.639 |
| S8-42K | -136366.967 | 25.316 | -30748.910 | 7.471 | -778439.405560 | -1018797.610457 | 54-36-56 | 258-38-48 | 17.475 |
| S8-41K | -136356.848 | 18.499 | -30734.663 | 26.044 | -568560.530837 | -3551277.749312 | 54-36-43 | 179-59-47 | 14.470 |
| S8-3 | -136348.468 | -28.186 | -30722.866 | 24.442 | 865954.701076 | -3332629.254856 | 160-55-26 | 286-18-43 | 38.691 |
| 合計 | | | | 倍面積 | -2088.685376 | 2088.685376 | | | 130.870 |
| | | | | 面積 | 1044.34 | 1044.34 | | | |
| | | | | 地積 | 1044.34 | 1044.34 | | | |

面積（座標法）計算書

地番： S8-11

| 測点名 | [1] X(i) | [2] X(i+1)-X(i-1) | [3] Y(i) | [4] Y(i+1)-Y(i-1) | [2]*[3] | [1]*[4] | 方向角 | 夾角 | 距離 |
|--------|-------------|----------------------|-------------|----------------------|----------------|-----------------|-----------|-----------|---------|
| S8-8 | -136415.200 | -1.796 | -30710.559 | -4.711 | 55156.163964 | 642652.007200 | 250-41-34 | 183-08-19 | 2.535 |
| S8-9 | -136416.038 | -10.312 | -30712.951 | -31.428 | 316711.950712 | 4287283.242264 | 251-55-45 | 181-14-11 | 30.543 |
| S8-10 | -136425.512 | -7.219 | -30741.987 | -33.502 | 221926.404153 | 4570527.503024 | 296-47-25 | 224-51-40 | 5.003 |
| S8-11 | -136423.257 | 7.332 | -30746.453 | -6.125 | -225432.993396 | 835592.449125 | 341-54-15 | 225-06-50 | 5.341 |
| S8-12 | -136418.180 | 9.791 | -30748.112 | -3.273 | -301054.764592 | 446496.703140 | 341-05-59 | 179-11-44 | 4.983 |
| S8-13 | -136413.466 | 9.380 | -30749.726 | -3.373 | -288432.429880 | 460122.620818 | 339-20-40 | 178-14-41 | 4.987 |
| S8-14 | -136408.800 | 9.204 | -30751.485 | -3.620 | -283036.667940 | 493799.856000 | 337-42-07 | 178-21-27 | 4.905 |
| S8-32K | -136404.262 | 12.373 | -30753.346 | 15.711 | -380511.150058 | -2143047.360282 | 65-58-08 | 268-16-01 | 19.240 |
| S8-46K | -136396.427 | 19.228 | -30735.774 | 43.125 | -590987.462472 | -5882095.914375 | 65-58-12 | 180-00-04 | 27.978 |
| S8-31K | -136385.034 | -11.191 | -30710.221 | 33.359 | 343678.083211 | -4549668.349206 | 160-55-58 | 274-57-46 | 23.895 |
| S8-4 | -136407.618 | -27.220 | -30702.415 | 5.985 | 835719.736300 | -816399.593730 | 201-26-41 | 220-30-43 | 4.981 |
| S8-5 | -136412.254 | -5.572 | -30704.236 | -3.583 | 171084.002992 | 488765.106082 | 242-01-20 | 220-34-39 | 1.995 |
| S8-6 | -136413.190 | -1.988 | -30705.998 | -4.004 | 61043.524024 | 546198.412760 | 244-51-46 | 182-50-26 | 2.477 |
| S8-7 | -136414.242 | -2.010 | -30708.240 | -4.561 | 61723.562400 | 622185.357762 | 247-33-15 | 182-41-29 | 2.509 |
| 合計 | | | | 倍面積 | -2412.040582 | 2412.040582 | | | 141.372 |
| | | | | 面積 | 1206.02 | 1206.02 | | | |
| | | | | 地積 | 1206.02 | 1206.02 | | | |

S 9 街区 (画地原子一覽図)



面積（座標法）計算書

地番： S9-1

| 測点名 | [1] X(i) | [2] X(i+1)-X(i-1) | [3] Y(i) | [4] Y(i+1)-Y(i-1) | [2]*[3] | [1]*[4] | 方向角 | 夾角 | 距離 |
|-------|-------------|----------------------|-------------|----------------------|----------------|-----------------|-----------|-----------|---------|
| S9-1 | -136435.671 | 20.930 | -30742.396 | -3.107 | -643438.348280 | 423905.629797 | 26-54-30 | 224-57-57 | 5.000 |
| S9-2 | -136431.212 | 9.688 | -30740.133 | 18.299 | -297810.408504 | -2496554.748388 | 71-56-24 | 225-01-54 | 16.867 |
| S9-53 | -136425.983 | -28.049 | -30724.097 | 26.888 | 861780.196753 | -3668221.830904 | 161-56-20 | 269-59-56 | 35.003 |
| S9-74 | -136459.261 | -35.223 | -30713.245 | 4.915 | 1081812.628635 | -670697.267815 | 251-51-39 | 269-55-19 | 6.247 |
| S9-51 | -136461.206 | 7.119 | -30719.182 | -23.781 | -218689.856658 | 3245183.939886 | 296-55-43 | 225-04-04 | 20.014 |
| S9-52 | -136452.142 | 25.535 | -30737.026 | -23.214 | -784869.958910 | 3167600.024388 | 341-56-33 | 225-00-50 | 17.324 |
| 合計 | | | | 倍面積 | -1215.746964 | 1215.746964 | | | 100.455 |
| | | | | 面積 | 607.87 | 607.87 | | | |
| | | | | 地積 | 607.87 | 607.87 | | | |

面積（座標法）計算書

地番： S9-2

| 測点名 | [1] X(i) | [2] X(i+1)-X(i-1) | [3] Y(i) | [4] Y(i+1)-Y(i-1) | [2]*[3] | [1]*[4] | 方向角 | 夾角 | 距離 |
|--------|-------------|----------------------|-------------|----------------------|-----------------|-----------------|-----------|-----------|--------|
| S9-53 | -136425.983 | 37.535 | -30724.097 | 2.159 | -1153228.980895 | -294543.697297 | 71-52-58 | 269-56-38 | 13.690 |
| S9-3 | -136421.726 | 4.537 | -30711.086 | 13.806 | -139336.197182 | -1883438.349156 | 70-35-52 | 178-42-54 | 0.843 |
| S9-75K | -136421.446 | -33.010 | -30710.291 | 11.665 | 1013746.705910 | -1591356.167590 | 161-55-01 | 271-19-09 | 35.020 |
| S9-78K | -136454.736 | -33.572 | -30699.421 | 10.063 | 1030640.961812 | -1373144.008368 | 250-44-18 | 268-49-17 | 0.855 |
| S9-50 | -136455.018 | -4.525 | -30700.228 | -13.824 | 138918.531700 | 1886354.168832 | 251-56-46 | 181-12-28 | 13.691 |
| S9-74 | -136459.261 | 29.035 | -30713.245 | -23.869 | -891759.068575 | 3257146.100809 | 341-56-20 | 269-59-34 | 35.003 |
| 合計 | | | | 倍面積 | -1018.047230 | 1018.047230 | | | 99.102 |
| | | | | 面積 | 509.02 | 509.02 | | | |
| | | | | 地積 | 509.02 | 509.02 | | | |

面積（座標法）計算書

地番： S9-3

| 測点名 | [1] X(i) | [2] X(i+1)-X(i-1) | [3] Y(i) | [4] Y(i+1)-Y(i-1) | [2]*[3] | [1]*[4] | 方向角 | 夾角 | 距離 |
|--------|-------------|----------------------|-------------|----------------------|-----------------|-----------------|-----------|-----------|---------|
| S9-75K | -136421.446 | 33.951 | -30710.291 | -8.990 | -1042645.089741 | 1226428.799540 | 70-37-43 | 268-42-42 | 1.993 |
| S9-4 | -136420.785 | 1.740 | -30708.411 | 4.490 | -53432.635140 | -612529.324650 | 67-32-22 | 176-54-39 | 2.824 |
| S9-5 | -136419.706 | 2.282 | -30705.801 | 5.167 | -70070.637882 | -704880.620902 | 64-48-15 | 177-15-53 | 2.826 |
| S9-6 | -136418.503 | 2.526 | -30703.244 | 5.038 | -77556.394344 | -687276.418114 | 61-55-52 | 177-07-37 | 2.812 |
| S9-7 | -136417.180 | 2.770 | -30700.763 | 4.911 | -85041.113510 | -669944.770980 | 59-13-38 | 177-17-46 | 2.828 |
| S9-8 | -136415.733 | 3.013 | -30698.333 | 4.808 | -92494.077329 | -655886.844264 | 56-38-01 | 177-24-23 | 2.847 |
| S9-9 | -136414.167 | 3.225 | -30695.955 | 4.613 | -98994.454875 | -629278.552371 | 53-24-51 | 176-46-50 | 2.783 |
| S9-10 | -136412.508 | 3.120 | -30693.720 | 4.006 | -95764.406400 | -546468.507048 | 50-28-44 | 177-03-53 | 2.296 |
| S9-76K | -136411.047 | -25.472 | -30691.949 | 24.098 | 781785.324928 | -3287233.410606 | 140-20-31 | 269-51-47 | 34.984 |
| S9-77K | -136437.980 | -27.628 | -30669.622 | 21.505 | 847340.316616 | -2934098.759900 | 229-47-08 | 269-26-37 | 1.076 |
| S9-40 | -136438.675 | -2.779 | -30670.444 | -3.442 | 85233.163876 | 469621.919350 | 231-30-02 | 181-42-54 | 3.348 |
| S9-41 | -136440.759 | -4.117 | -30673.064 | -5.379 | 126281.004488 | 733914.842661 | 233-36-54 | 182-06-52 | 3.427 |
| S9-42 | -136442.792 | -3.955 | -30675.823 | -5.619 | 121322.879965 | 766672.048248 | 236-05-52 | 182-28-58 | 3.446 |
| S9-43 | -136444.714 | -3.725 | -30678.683 | -5.742 | 114278.094175 | 783465.547788 | 237-58-11 | 181-52-19 | 3.400 |
| S9-44 | -136446.517 | -3.514 | -30681.565 | -5.871 | 107815.019410 | 801077.501307 | 240-12-42 | 182-14-31 | 3.444 |
| S9-45 | -136448.228 | -3.291 | -30684.554 | -6.003 | 100982.867214 | 819098.712684 | 242-20-08 | 182-07-26 | 3.403 |
| S9-46 | -136449.808 | -3.063 | -30687.568 | -6.118 | 93996.020784 | 834799.925344 | 244-27-46 | 182-07-38 | 3.440 |
| S9-47 | -136451.291 | -2.831 | -30690.672 | -6.228 | 86885.292432 | 849818.640348 | 246-39-36 | 182-11-50 | 3.402 |
| S9-48 | -136452.639 | -2.602 | -30693.796 | -6.337 | 79865.257192 | 864700.373343 | 248-40-47 | 182-01-11 | 3.449 |
| S9-49 | -136453.893 | -2.097 | -30697.009 | -5.625 | 64371.627873 | 767553.148125 | 250-44-07 | 182-03-20 | 2.555 |
| S9-78K | -136454.736 | 32.447 | -30699.421 | -13.282 | -996104.113187 | 1812391.803552 | 341-55-01 | 271-10-54 | 35.020 |
| 合計 | | | | 倍面積 | -1946.053455 | 1946.053455 | | | 125.603 |
| | | | | 面積 | 973.02 | 973.02 | | | |
| | | | | 地積 | 973.02 | 973.02 | | | |

面積（座標法）計算書

地番： S9-4

| 測点名 | [1] X(i) | [2] X(i+1)-X(i-1) | [3] Y(i) | [4] Y(i+1)-Y(i-1) | [2]*[3] | [1]*[4] | 方向角 | 夾角 | 距離 |
|--------|-------------|----------------------|-------------|----------------------|----------------|-----------------|-----------|-----------|--------|
| S9-76K | -136411.047 | 27.295 | -30691.949 | -21.889 | -837736.747955 | 2985901.407783 | 50-25-37 | 270-05-06 | 0.568 |
| S9-11 | -136410.685 | 1.927 | -30691.511 | 2.169 | -59142.541697 | -295874.775765 | 47-53-00 | 177-27-23 | 2.334 |
| S9-58K | -136409.120 | -23.952 | -30689.780 | 25.675 | 735081.610560 | -3502304.156000 | 136-49-18 | 268-56-18 | 34.992 |
| S9-69K | -136434.637 | -27.291 | -30665.836 | 22.014 | 836901.330276 | -3003472.098918 | 227-24-42 | 270-35-24 | 2.621 |
| S9-39 | -136436.411 | -3.343 | -30667.766 | -3.786 | 102522.341738 | 516548.252046 | 229-47-24 | 182-22-42 | 2.430 |
| S9-77K | -136437.980 | 25.364 | -30669.622 | -24.183 | -777904.292408 | 3299479.670340 | 320-20-31 | 270-33-07 | 34.984 |
| 合計 | | | | 倍面積 | -278.299486 | 278.299486 | | | 77.929 |
| | | | | 面積 | 139.14 | 139.14 | | | |
| | | | | 地積 | 139.14 | 139.14 | | | |

面積（座標法）計算書

地番： S9-7

| 測点名 | [1] X(i) | [2] X(i+1)-X(i-1) | [3] Y(i) | [4] Y(i+1)-Y(i-1) | [2]*[3] | [1]*[4] | 方向角 | 夾角 | 距離 |
|--------|-------------|----------------------|-------------|----------------------|----------------|-----------------|-----------|-----------|---------|
| S9-58K | -136409.120 | 25.832 | -30689.780 | -23.596 | -792778.396960 | 3218709.595520 | 47-50-58 | 271-01-40 | 0.469 |
| S9-12 | -136408.805 | 2.336 | -30689.432 | 2.362 | -71690.513152 | -322197.597410 | 44-54-02 | 177-03-04 | 2.853 |
| S9-13 | -136406.784 | 4.074 | -30687.418 | 3.873 | -125020.540932 | -528303.474432 | 42-09-39 | 177-15-37 | 2.770 |
| S9-14 | -136404.731 | 4.266 | -30685.559 | 3.663 | -130904.594694 | -499650.529653 | 39-11-11 | 177-01-32 | 2.855 |
| S9-15 | -136402.518 | 4.523 | -30683.755 | 3.511 | -138782.623865 | -478909.240698 | 36-27-47 | 177-16-36 | 2.872 |
| S9-16 | -136400.208 | 4.630 | -30682.048 | 3.243 | -142057.882240 | -442345.874544 | 33-30-26 | 177-02-39 | 2.782 |
| S9-17 | -136397.888 | 3.857 | -30680.512 | 2.448 | -118334.734784 | -333902.029824 | 30-41-00 | 177-10-34 | 1.787 |
| S9-59K | -136396.351 | -16.148 | -30679.600 | 31.119 | 495414.180800 | -4244518.046769 | 120-20-50 | 269-39-50 | 35.003 |
| S9-68K | -136414.036 | -19.201 | -30649.393 | 29.315 | 588498.994993 | -3998977.465340 | 210-28-20 | 270-07-30 | 1.759 |
| S9-31 | -136415.552 | -4.379 | -30650.285 | -2.720 | 134217.598015 | 371050.301440 | 212-33-28 | 182-05-08 | 3.397 |
| S9-32 | -136418.415 | -5.674 | -30652.113 | -3.770 | 173920.089162 | 514297.424550 | 214-38-20 | 182-04-52 | 3.417 |
| S9-33 | -136421.226 | -5.536 | -30654.055 | -3.969 | 169700.848480 | 541455.845994 | 216-38-38 | 182-00-18 | 3.396 |
| S9-34 | -136423.951 | -5.390 | -30656.082 | -4.181 | 165236.281980 | 570388.539131 | 218-56-49 | 182-18-11 | 3.427 |
| S9-35 | -136426.616 | -5.271 | -30658.236 | -4.420 | 161599.561956 | 603005.642720 | 221-00-29 | 182-03-40 | 3.453 |
| S9-36 | -136429.222 | -5.098 | -30660.502 | -4.599 | 156307.239196 | 627437.991978 | 223-06-45 | 182-06-16 | 3.414 |
| S9-37 | -136431.714 | -4.870 | -30662.835 | -4.742 | 149328.006450 | 646959.187788 | 225-22-16 | 182-15-31 | 3.385 |
| S9-38 | -136434.092 | -2.923 | -30665.244 | -3.001 | 89634.508212 | 409438.710092 | 227-22-01 | 181-59-45 | 0.805 |
| S9-69K | -136434.637 | 24.972 | -30665.836 | -24.536 | -765787.256592 | 3347560.253432 | 316-49-18 | 269-27-17 | 34.992 |
| 合計 | | | | 倍面積 | -1499.233975 | 1499.233975 | | | 112.836 |
| | | | | 面積 | 749.61 | 749.61 | | | |
| | | | | 地積 | 749.61 | 749.61 | | | |

面積（座標法）計算書

地番： S9-8

| 測点名 | [1] X(i) | [2] X(i+1)-X(i-1) | [3] Y(i) | [4] Y(i+1)-Y(i-1) | [2]*[3] | [1]*[4] | 方向角 | 夾角 | 距離 |
|--------|-------------|----------------------|-------------|----------------------|----------------|-----------------|-----------|-----------|--------|
| S9-59K | -136396.351 | 18.599 | -30679.600 | -29.665 | -570609.880400 | 4046197.752415 | 30-40-04 | 270-19-14 | 1.063 |
| S9-18 | -136395.437 | 2.667 | -30679.058 | 1.472 | -81821.047686 | -200774.083264 | 27-56-48 | 177-16-44 | 1.984 |
| S9-60K | -136393.684 | -14.295 | -30678.128 | 32.045 | 438543.839760 | -4370735.603780 | 117-16-59 | 269-20-11 | 35.010 |
| S9-67K | -136409.732 | -18.899 | -30647.013 | 29.590 | 579197.898687 | -4036363.969880 | 208-08-32 | 270-51-33 | 3.233 |
| S9-30 | -136412.583 | -4.304 | -30648.538 | -2.380 | 131911.307552 | 324661.947540 | 210-28-27 | 182-19-55 | 1.686 |
| S9-68K | -136414.036 | 16.232 | -30649.393 | -31.062 | -497500.947176 | 4237292.786232 | 300-20-50 | 269-52-23 | 35.003 |
| 合計 | | | | 倍面積 | -278.829263 | 278.829263 | | | 77.979 |
| | | | | 面積 | 139.41 | 139.41 | | | |
| | | | | 地積 | 139.41 | 139.41 | | | |

面積（座標法）計算書

地番： S9-9

| 測点名 | [1] X(i) | [2] X(i+1)-X(i-1) | [3] Y(i) | [4] Y(i+1)-Y(i-1) | [2]*[3] | [1]*[4] | 方向角 | 夾角 | 距離 |
|--------|-------------|----------------------|-------------|----------------------|----------------|-----------------|-----------|-----------|--------|
| S9-60K | -136393.684 | 16.824 | -30678.128 | -30.704 | -516128.825472 | 4187831.673536 | 27-54-27 | 270-37-28 | 0.878 |
| S9-19 | -136392.908 | 3.293 | -30677.717 | 1.571 | -101021.722081 | -214273.258468 | 24-44-36 | 176-50-09 | 2.771 |
| S9-20 | -136390.391 | 3.080 | -30676.557 | 1.391 | -94483.795560 | -189719.033881 | 22-18-30 | 177-33-54 | 0.609 |
| S9-61K | -136389.828 | -13.119 | -30676.326 | 32.457 | 402442.720794 | -4426804.647396 | 113-00-16 | 270-41-46 | 35.010 |
| S9-66K | -136403.510 | -16.646 | -30644.100 | 30.910 | 510101.688600 | -4216232.494100 | 203-56-27 | 270-56-11 | 3.243 |
| S9-28 | -136406.474 | -6.060 | -30645.416 | -2.826 | 185711.220960 | 385484.695524 | 205-59-59 | 182-03-32 | 3.445 |
| S9-29 | -136409.570 | -3.258 | -30646.926 | -1.597 | 99847.684908 | 217846.083290 | 208-14-15 | 182-14-16 | 0.184 |
| S9-67K | -136409.732 | 15.886 | -30647.013 | -31.202 | -486858.448518 | 4256256.457864 | 297-16-59 | 269-02-44 | 35.010 |
| 合計 | | | | 倍面積 | -389.476369 | 389.476369 | | | 81.150 |
| | | | | 面積 | 194.73 | 194.73 | | | |
| | | | | 地積 | 194.73 | 194.73 | | | |

面積（座標法）計算書

地番： S9-10

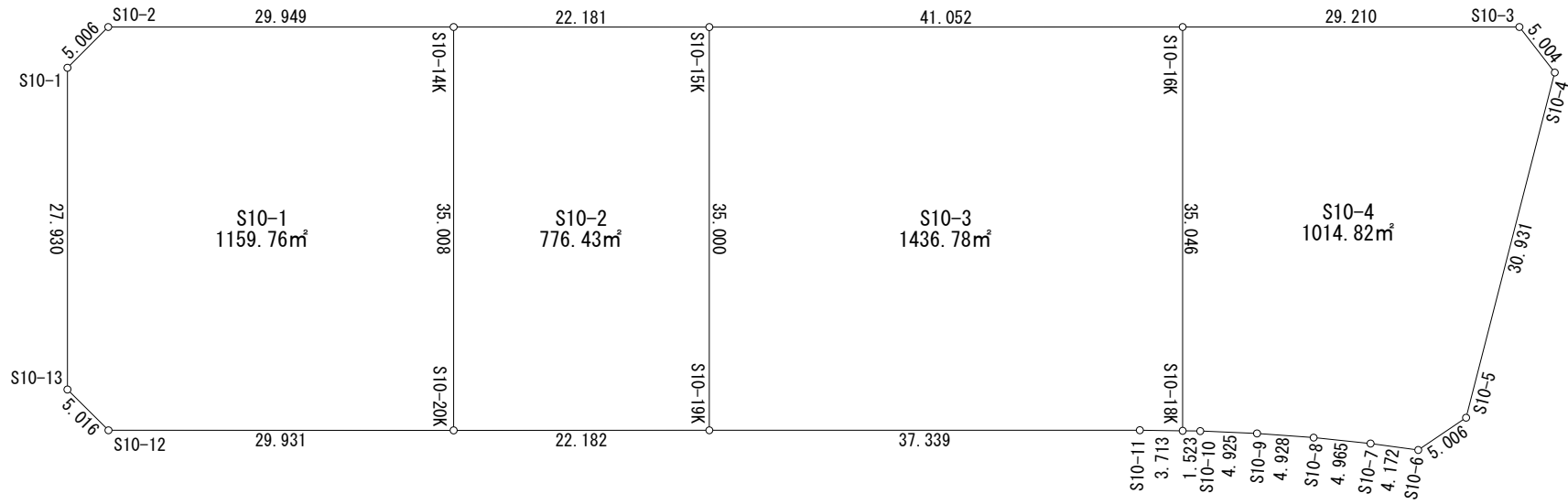
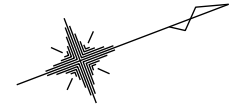
| 測点名 | [1] X(i) | [2] X(i+1)-X(i-1) | [3] Y(i) | [4] Y(i+1)-Y(i-1) | [2]*[3] | [1]*[4] | 方向角 | 夾角 | 距離 |
|--------|-------------|----------------------|-------------|----------------------|----------------|-----------------|-----------|-----------|--------|
| S9-61K | -136389.828 | 15.743 | -30676.326 | -31.378 | -482937.400218 | 4279640.022984 | 22-21-53 | 269-21-37 | 2.229 |
| S9-21 | -136387.767 | 11.317 | -30675.478 | 4.355 | -347154.384526 | -593968.725285 | 20-45-04 | 178-23-11 | 9.898 |
| S9-62K | -136378.511 | -3.156 | -30671.971 | 36.233 | 96800.740476 | -4941402.589063 | 110-46-13 | 270-01-09 | 35.001 |
| S9-65K | -136390.923 | -21.688 | -30639.245 | 29.208 | 664503.945560 | -3983706.078984 | 200-46-11 | 269-59-58 | 9.921 |
| S9-26 | -136400.199 | -12.417 | -30642.763 | -4.779 | 380491.188171 | 651856.551021 | 201-52-25 | 181-06-14 | 3.385 |
| S9-27 | -136403.340 | -3.311 | -30644.024 | -1.337 | 101462.363464 | 182371.265580 | 204-05-15 | 182-12-50 | 0.186 |
| S9-66K | -136403.510 | 13.512 | -30644.100 | -32.302 | -414063.079200 | 4406106.180020 | 293-00-16 | 268-55-01 | 35.010 |
| 合計 | | | | 倍面積 | -896.626273 | 896.626273 | | | 95.630 |
| | | | | 面積 | 448.31 | 448.31 | | | |
| | | | | 地積 | 448.31 | 448.31 | | | |

面積（座標法）計算書

地番： S9-11

| 測点名 | [1] X(i) | [2] X(i+1)-X(i-1) | [3] Y(i) | [4] Y(i+1)-Y(i-1) | [2]*[3] | [1]*[4] | 方向角 | 夾角 | 距離 |
|--------|-------------|----------------------|-------------|----------------------|-----------------|-----------------|-----------|-----------|---------|
| S9-62K | -136378.511 | 42.162 | -30671.971 | -21.439 | -1293191.641302 | 2923818.897329 | 20-46-35 | 270-00-22 | 31.819 |
| S9-22 | -136348.761 | 31.791 | -30660.684 | 15.870 | -974733.805044 | -2163854.837070 | 65-59-41 | 225-13-06 | 5.017 |
| S9-23 | -136346.720 | -7.844 | -30656.101 | 30.667 | 240466.456244 | -4181344.862240 | 110-45-18 | 224-45-37 | 27.894 |
| S9-24 | -136356.605 | -14.457 | -30630.017 | 28.138 | 442818.155769 | -3836802.151490 | 155-48-28 | 225-03-10 | 5.012 |
| S9-25 | -136361.177 | -34.318 | -30627.963 | -9.228 | 1051090.434234 | 1258340.941356 | 200-46-14 | 224-57-46 | 31.814 |
| S9-65K | -136390.923 | -17.334 | -30639.245 | -44.008 | 531100.672830 | 6002291.739384 | 290-46-13 | 269-59-59 | 35.001 |
| 合計 | | | | 倍面積 | -2449.727269 | 2449.727269 | | | 136.557 |
| | | | | 面積 | 1224.86 | 1224.86 | | | |
| | | | | 地積 | 1224.86 | 1224.86 | | | |

S 1 0 街区 (画地原子一覽図)



面積（座標法）計算書

地番： S10-1

| 測点名 | [1] X(i) | [2] X(i+1)-X(i-1) | [3] Y(i) | [4] Y(i+1)-Y(i-1) | [2]*[3] | [1]*[4] | 方向角 | 夾角 | 距離 |
|---------|-------------|----------------------|-------------|----------------------|----------------|-----------------|-----------|-----------|---------|
| S10-2 | -136336.533 | 32.567 | -30656.049 | 8.573 | -998375.547783 | -1168813.097409 | 20-46-52 | 224-59-28 | 29.949 |
| S10-14K | -136308.532 | 15.580 | -30645.423 | 43.356 | -477455.690340 | -5909792.713392 | 110-46-54 | 270-00-02 | 35.008 |
| S10-20K | -136320.953 | -40.404 | -30612.693 | 22.108 | 1236875.247972 | -3013783.628924 | 200-47-10 | 270-00-16 | 29.931 |
| S10-12 | -136348.936 | -30.054 | -30623.315 | -15.190 | 920353.109010 | 2071140.337840 | 245-36-43 | 224-49-33 | 5.016 |
| S10-13 | -136351.007 | 7.837 | -30627.883 | -30.681 | -240030.719071 | 4183385.245767 | 290-46-41 | 225-09-58 | 27.930 |
| S10-1 | -136341.099 | 14.474 | -30653.996 | -28.166 | -443685.938104 | 3840183.394434 | 335-47-24 | 225-00-43 | 5.006 |
| 合計 | | | | 倍面積 | -2319.538316 | 2319.538316 | | | 132.840 |
| | | | | 面積 | 1159.76 | 1159.76 | | | |
| | | | | 地積 | 1159.76 | 1159.76 | | | |

面積（座標法）計算書

地番： S10-2

| 測点名 | [1] X(i) | [2] X(i+1)-X(i-1) | [3] Y(i) | [4] Y(i+1)-Y(i-1) | [2]*[3] | [1]*[4] | 方向角 | 夾角 | 距離 |
|---------|-------------|----------------------|-------------|----------------------|-----------------|-----------------|-----------|-----------|---------|
| S10-14K | -136308.532 | 33.157 | -30645.423 | -24.854 | -1016110.290411 | 3387812.254328 | 20-47-52 | 270-00-58 | 22.181 |
| S10-15K | -136287.796 | 8.318 | -30637.547 | 40.599 | -254843.115946 | -5533148.229804 | 110-46-52 | 269-59-00 | 35.000 |
| S10-19K | -136300.214 | -33.157 | -30604.824 | 24.854 | 1014764.149368 | -3387605.518756 | 200-46-42 | 269-59-50 | 22.182 |
| S10-20K | -136320.953 | -8.318 | -30612.693 | -40.599 | 254636.380374 | 5534494.370847 | 290-46-54 | 270-00-12 | 35.008 |
| 合計 | | | | 倍面積 | -1552.876615 | 1552.876615 | | | 114.371 |
| | | | | 面積 | 776.43 | 776.43 | | | |
| | | | | 地積 | 776.43 | 776.43 | | | |

面積（座標法）計算書

地 番： S10-3

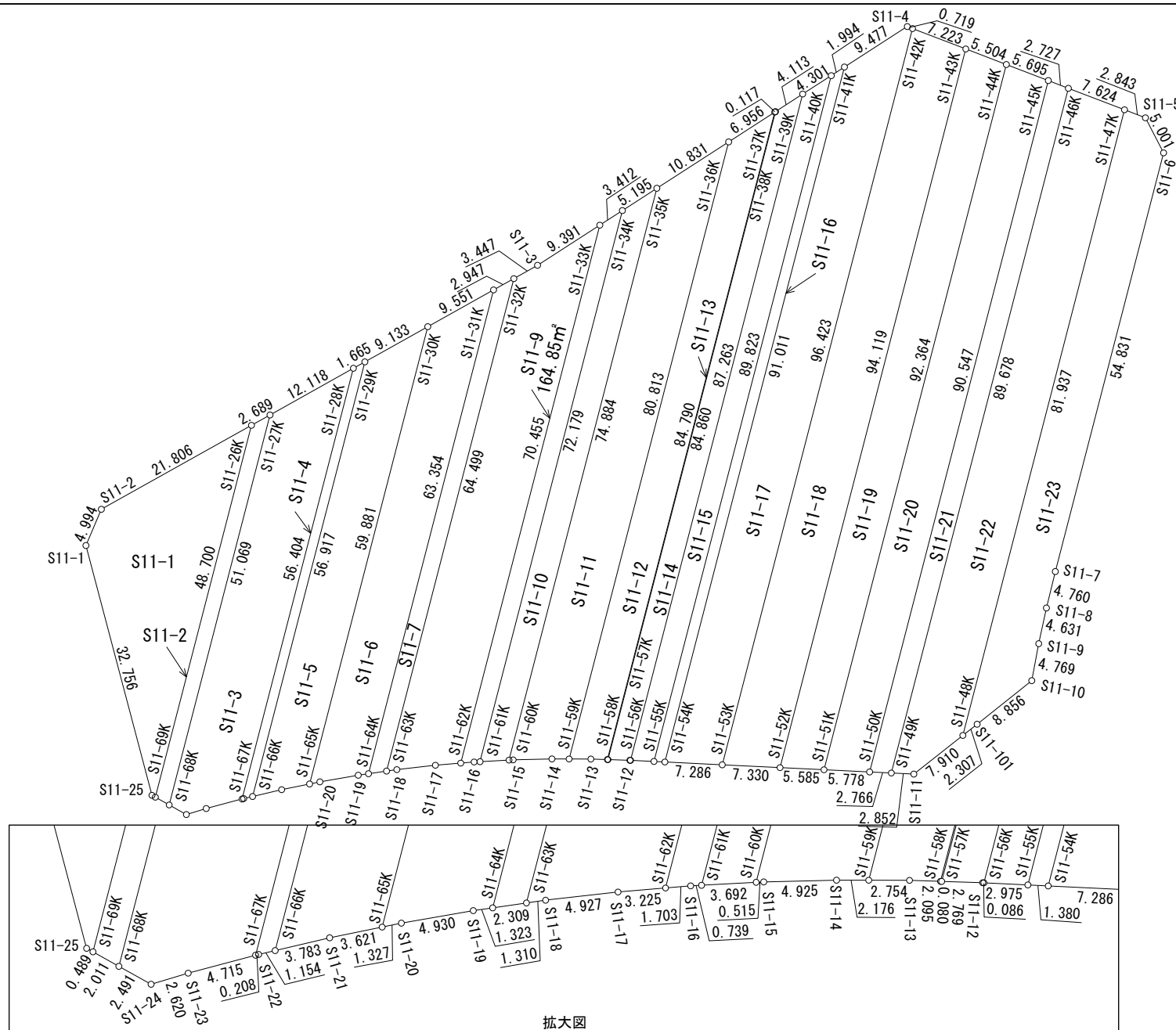
| 測点名 | [1] X(i) | [2] X(i+1)-X(i-1) | [3] Y(i) | [4] Y(i+1)-Y(i-1) | [2]*[3] | [1]*[4] | 方向角 | 夾 角 | 距 離 |
|---------|-------------|----------------------|-------------|----------------------|---------------------|-----------------|-----------|-----------|---------|
| S10-15K | -136287.796 | 50.801 | -30637.547 | -18.163 | -1556418.025147 | 2475395.238748 | 20-46-24 | 269-59-32 | 41.052 |
| S10-16K | -136249.413 | 25.949 | -30622.987 | 47.326 | -794635.889663 | -6448139.719638 | 110-46-50 | 270-00-26 | 35.046 |
| S10-18K | -136261.847 | -15.887 | -30590.221 | 31.401 | 485986.841027 | -4278758.257647 | 201-34-09 | 270-47-19 | 3.713 |
| S10-11 | -136265.300 | -38.367 | -30591.586 | -14.603 | 1173707.380062 | 1989882.175900 | 200-45-53 | 179-11-44 | 37.339 |
| S10-19K | -136300.214 | -22.496 | -30604.824 | -45.961 | 688486.120704 | 6264494.135654 | 290-46-52 | 270-00-59 | 35.000 |
| 合計 | | | | | 倍面積 -2873.573017 | 2873.573017 | | | 152.150 |
| | | | | | 面積 1436.78 | 1436.78 | | | |
| | | | | | 地積 1436.78 | 1436.78 | | | |

面積（座標法）計算書

地 番： S10-4

| 測点名 | [1] X(i) | [2] X(i+1)-X(i-1) | [3] Y(i) | [4] Y(i+1)-Y(i-1) | [2]*[3] | [1]*[4] | 方向角 | 夾 角 | 距 離 |
|---------|-------------|----------------------|-------------|----------------------|---------------------|-----------------|-----------|-----------|---------|
| S10-16K | -136249.413 | 39.744 | -30622.987 | -22.402 | -1217079.995328 | 3052259.350026 | 20-46-53 | 270-00-03 | 29.210 |
| S10-3 | -136222.103 | 28.773 | -30612.623 | 15.149 | -880817.001579 | -2063628.638347 | 72-59-57 | 232-13-04 | 5.004 |
| S10-4 | -136220.640 | -16.360 | -30607.838 | 30.065 | 500744.229680 | -4095473.541600 | 125-11-05 | 232-11-08 | 30.931 |
| S10-5 | -136238.463 | -22.697 | -30582.558 | 26.424 | 694132.318926 | -3599965.146312 | 166-47-27 | 221-36-22 | 5.006 |
| S10-6 | -136243.337 | -8.542 | -30581.414 | -0.843 | 261226.438388 | 114853.133091 | 208-26-42 | 221-39-15 | 4.172 |
| S10-7 | -136247.005 | -8.101 | -30583.401 | -4.222 | 247756.131501 | 575234.855110 | 206-45-22 | 178-18-40 | 4.965 |
| S10-8 | -136251.438 | -8.900 | -30585.636 | -4.317 | 272212.160400 | 588197.457846 | 204-59-22 | 178-14-00 | 4.928 |
| S10-9 | -136255.905 | -8.993 | -30587.718 | -4.025 | 275075.347974 | 548430.017625 | 203-14-01 | 178-14-39 | 4.925 |
| S10-10 | -136260.431 | -5.942 | -30589.661 | -2.503 | 181763.765662 | 341059.858793 | 201-34-40 | 178-20-39 | 1.523 |
| S10-18K | -136261.847 | 11.018 | -30590.221 | -33.326 | -337043.054978 | 4541062.313122 | 290-46-50 | 269-12-10 | 35.046 |
| 合計 | | | | | 倍面積 -2029.659354 | 2029.659354 | | | 125.710 |
| | | | | | 面積 1014.82 | 1014.82 | | | |
| | | | | | 地積 1014.82 | 1014.82 | | | |

S 1 1 街区 (画地原子一覽図)



S11街区

| 画地名 | 出来形面積 (m ²) |
|-------|-------------------------|
| 11-1 | 440.87 |
| 11-2 | 96.99 |
| 11-3 | 476.97 |
| 11-4 | 68.19 |
| 11-5 | 385.39 |
| 11-6 | 425.19 |
| 11-7 | 136.14 |
| 11-8 | 595.92 |
| 11-9 | 164.85 |
| 11-10 | 258.75 |
| 11-11 | 570.99 |
| 11-12 | 390.09 |
| 11-13 | 6.65 |
| 11-14 | 239.80 |
| 11-15 | 257.97 |
| 11-16 | 122.14 |
| 11-17 | 671.39 |
| 11-18 | 683.74 |
| 11-19 | 509.87 |
| 11-20 | 517.46 |
| 11-21 | 244.12 |
| 11-22 | 657.43 |
| 11-23 | 474.54 |

拡大図

面積（座標法）計算書

地番： S11-1

| 測点名 | [1] X(i) | [2] X(i+1)-X(i-1) | [3] Y(i) | [4] Y(i+1)-Y(i-1) | [2]*[3] | [1]*[4] | 方向角 | 夾角 | 距離 |
|---------|-------------|----------------------|-------------|----------------------|----------------|-----------------|-----------|-----------|---------|
| S11-2 | -136209.552 | 25.162 | -30607.857 | 6.270 | -770154.897834 | -854033.891040 | 20-46-43 | 217-50-57 | 21.806 |
| S11-26K | -136189.164 | -23.563 | -30600.121 | 28.713 | 721030.651123 | -3910399.465932 | 154-29-09 | 313-42-26 | 48.700 |
| S11-69K | -136233.115 | -44.043 | -30579.144 | 20.497 | 1346797.239192 | -2792370.158155 | 259-09-00 | 284-39-51 | 0.489 |
| S11-25 | -136233.207 | 18.789 | -30579.624 | -27.247 | -574560.555336 | 3711946.191129 | 305-11-55 | 226-02-55 | 32.756 |
| S11-1 | -136214.326 | 23.655 | -30606.391 | -28.233 | -723994.179105 | 3845739.065958 | 342-55-46 | 217-43-51 | 4.994 |
| 合計 | | | | 倍面積 | -881.741960 | 881.741960 | | | 108.745 |
| | | | | 面積 | 440.87 | 440.87 | | | |
| | | | | 地積 | 440.87 | 440.87 | | | |

面積（座標法）計算書

地番： S11-2

| 測点名 | [1] X(i) | [2] X(i+1)-X(i-1) | [3] Y(i) | [4] Y(i+1)-Y(i-1) | [2]*[3] | [1]*[4] | 方向角 | 夾角 | 距離 |
|---------|-------------|----------------------|-------------|----------------------|-----------------|-----------------|-----------|-----------|---------|
| S11-26K | -136189.164 | 46.465 | -30600.121 | -20.023 | -1421834.622265 | 2726915.630772 | 20-46-50 | 226-17-41 | 2.689 |
| S11-27K | -136186.650 | -43.574 | -30599.167 | 22.952 | 1333328.102858 | -3125755.990800 | 154-29-05 | 313-42-15 | 51.069 |
| S11-68K | -136232.738 | -46.465 | -30577.169 | 20.023 | 1420768.157585 | -2727788.112974 | 259-11-35 | 284-42-30 | 2.011 |
| S11-69K | -136233.115 | 43.574 | -30579.144 | -22.952 | -1332455.620656 | 3126822.455480 | 334-29-09 | 255-17-34 | 48.700 |
| 合計 | | | | 倍面積 | -193.982478 | 193.982478 | | | 104.469 |
| | | | | 面積 | 96.99 | 96.99 | | | |
| | | | | 地積 | 96.99 | 96.99 | | | |

面積（座標法）計算書

地番： S11-3

| 測点名 | [1] X(i) | [2] X(i+1)-X(i-1) | [3] Y(i) | [4] Y(i+1)-Y(i-1) | [2]*[3] | [1]*[4] | 方向角 | 夾角 | 距離 |
|---------|-------------|----------------------|-------------|----------------------|-----------------|-----------------|-----------|-----------|---------|
| S11-27K | -136186.650 | 57.418 | -30599.167 | -17.699 | -1756942.970806 | 2410367.518350 | 20-46-43 | 226-17-38 | 12.118 |
| S11-28K | -136175.320 | -39.573 | -30594.868 | 28.595 | 1210730.711364 | -3893933.275400 | 154-29-05 | 313-42-22 | 56.404 |
| S11-67K | -136226.223 | -54.761 | -30570.572 | 21.585 | 1674075.093292 | -2940443.023455 | 215-05-44 | 240-36-39 | 4.715 |
| S11-23 | -136230.081 | -6.048 | -30573.283 | -4.150 | 184907.215584 | 565354.836150 | 213-18-29 | 178-12-45 | 2.620 |
| S11-24 | -136232.271 | -2.657 | -30574.722 | -3.886 | 81237.036354 | 529398.605106 | 259-11-43 | 225-53-14 | 2.491 |
| S11-68K | -136232.738 | 45.621 | -30577.169 | -24.445 | -1394961.026949 | 3330209.280410 | 334-29-05 | 255-17-22 | 51.069 |
| 合計 | | | | 倍面積 | -953.941161 | 953.941161 | | | 129.417 |
| | | | | 面積 | 476.97 | 476.97 | | | |
| | | | | 地積 | 476.97 | 476.97 | | | |

面積（座標法）計算書

地番： S11-4

| 測点名 | [1] X(i) | [2] X(i+1)-X(i-1) | [3] Y(i) | [4] Y(i+1)-Y(i-1) | [2]*[3] | [1]*[4] | 方向角 | 夾角 | 距離 |
|---------|-------------|----------------------|-------------|----------------------|-----------------|-----------------|-----------|-----------|---------|
| S11-28K | -136175.320 | 52.460 | -30594.868 | -23.705 | -1605006.775280 | 3228035.960600 | 20-47-08 | 226-18-03 | 1.665 |
| S11-29K | -136173.763 | -49.809 | -30594.277 | 25.107 | 1523870.343093 | -3418914.667641 | 154-29-09 | 313-42-01 | 56.917 |
| S11-66K | -136225.129 | -52.290 | -30569.761 | 23.825 | 1598492.802690 | -3245563.698425 | 216-47-26 | 242-18-17 | 1.154 |
| S11-22 | -136226.053 | -1.094 | -30570.452 | -0.811 | 33444.074488 | 110479.328983 | 215-13-03 | 178-25-37 | 0.208 |
| S11-67K | -136226.223 | 50.733 | -30570.572 | -24.416 | -1550936.829276 | 3326099.460768 | 334-29-05 | 299-16-02 | 56.404 |
| 合計 | | | | 倍面積 | -136.384285 | 136.384285 | | | 116.348 |
| | | | | 面積 | 68.19 | 68.19 | | | |
| | | | | 地積 | 68.19 | 68.19 | | | |

面積（座標法）計算書

地番： S11-5

| 測点名 | [1] X(i) | [2] X(i+1)-X(i-1) | [3] Y(i) | [4] Y(i+1)-Y(i-1) | [2]*[3] | [1]*[4] | 方向角 | 夾角 | 距離 |
|---------|-------------|----------------------|-------------|----------------------|-----------------|-----------------|-----------|-----------|---------|
| S11-29K | -136173.763 | 59.905 | -30594.277 | -21.276 | -1832750.163685 | 2897232.981588 | 20-46-43 | 226-17-34 | 9.133 |
| S11-30K | -136165.224 | -45.502 | -30591.037 | 29.034 | 1391953.365574 | -3953421.113616 | 154-29-05 | 313-42-22 | 59.881 |
| S11-65K | -136219.265 | -56.876 | -30565.243 | 23.542 | 1738428.760868 | -3206873.936630 | 218-27-44 | 243-58-39 | 3.621 |
| S11-21 | -136222.100 | -5.864 | -30567.495 | -4.518 | 179247.790680 | 615451.447800 | 216-48-01 | 178-20-17 | 3.783 |
| S11-66K | -136225.129 | 48.337 | -30569.761 | -26.782 | -1477650.537457 | 3648381.404878 | 334-29-09 | 297-41-08 | 56.917 |
| 合計 | | | | 倍面積 | -770.784020 | 770.784020 | | | 133.335 |
| | | | | 面積 | 385.39 | 385.39 | | | |
| | | | | 地積 | 385.39 | 385.39 | | | |

面積（座標法）計算書

地番： S11-6

| 測点名 | [1] X(i) | [2] X(i+1)-X(i-1) | [3] Y(i) | [4] Y(i+1)-Y(i-1) | [2]*[3] | [1]*[4] | 方向角 | 夾角 | 距離 |
|---------|-------------|----------------------|-------------|----------------------|-----------------|-----------------|-----------|-----------|---------|
| S11-30K | -136165.224 | 62.971 | -30591.037 | -22.405 | -1926348.190927 | 3050781.843720 | 20-46-56 | 226-17-51 | 9.551 |
| S11-31K | -136156.294 | -48.246 | -30587.648 | 30.678 | 1475731.665408 | -4177002.787332 | 154-29-09 | 313-42-13 | 63.354 |
| S11-64K | -136213.470 | -58.163 | -30560.359 | 26.408 | 1777482.160517 | -3597125.315760 | 221-45-08 | 247-15-59 | 1.323 |
| S11-19 | -136214.457 | -4.756 | -30561.240 | -4.059 | 145349.257440 | 552894.480963 | 220-08-15 | 178-23-07 | 4.930 |
| S11-20 | -136218.226 | -4.808 | -30564.418 | -4.003 | 146953.721744 | 545281.558678 | 218-27-03 | 178-18-48 | 1.327 |
| S11-65K | -136219.265 | 53.002 | -30565.243 | -26.619 | -1620019.009486 | 3626020.615035 | 334-29-05 | 296-02-02 | 59.881 |
| 合計 | | | | 倍面積 | -850.395304 | 850.395304 | | | 140.366 |
| | | | | 面積 | 425.19 | 425.19 | | | |
| | | | | 地積 | 425.19 | 425.19 | | | |

面積（座標法）計算書

地番： S11-7

| 測点名 | [1] X(i) | [2] X(i+1)-X(i-1) | [3] Y(i) | [4] Y(i+1)-Y(i-1) | [2]*[3] | [1]*[4] | 方向角 | 夾角 | 距離 |
|---------|-------------|----------------------|-------------|----------------------|-----------------|-----------------|-----------|-----------|---------|
| S11-31K | -136156.294 | 59.931 | -30587.648 | -26.244 | -1833148.332288 | 3573285.779736 | 20-46-20 | 226-17-11 | 2.947 |
| S11-32K | -136153.539 | -55.454 | -30586.603 | 28.827 | 1696149.482762 | -3924898.068753 | 154-29-09 | 313-42-49 | 64.499 |
| S11-63K | -136211.748 | -59.931 | -30558.821 | 26.244 | 1831420.701351 | -3574741.114512 | 221-46-10 | 247-17-01 | 2.309 |
| S11-64K | -136213.470 | 55.454 | -30560.359 | -28.827 | -1694694.147986 | 3926625.699690 | 334-29-09 | 292-42-59 | 63.354 |
| 合計 | | | | 倍面積 | -272.296161 | 272.296161 | | | 133.109 |
| | | | | 面積 | 136.14 | 136.14 | | | |
| | | | | 地積 | 136.14 | 136.14 | | | |

面積（座標法）計算書

地番： S11-8

| 測点名 | [1] X(i) | [2] X(i+1)-X(i-1) | [3] Y(i) | [4] Y(i+1)-Y(i-1) | [2]*[3] | [1]*[4] | 方向角 | 夾角 | 距離 |
|---------|-------------|----------------------|-------------|----------------------|-----------------|-----------------|-----------|-----------|---------|
| S11-32K | -136153.539 | 61.432 | -30586.603 | -26.559 | -1878996.195496 | 3616101.842301 | 20-46-47 | 226-17-38 | 3.447 |
| S11-3 | -136150.316 | 12.198 | -30585.380 | 3.988 | -373080.465240 | -542967.460208 | 17-07-22 | 176-20-35 | 9.391 |
| S11-33K | -136141.341 | -54.609 | -30582.615 | 33.113 | 1670086.022535 | -4508048.224533 | 154-29-07 | 317-21-45 | 70.455 |
| S11-62K | -136204.925 | -65.858 | -30552.267 | 28.061 | 2012111.200086 | -3822046.400425 | 225-09-48 | 250-40-41 | 3.225 |
| S11-17 | -136207.199 | -5.846 | -30554.554 | -5.681 | 178621.922684 | 773793.097519 | 223-32-11 | 178-22-23 | 4.927 |
| S11-18 | -136210.771 | -4.549 | -30557.948 | -4.267 | 139008.105452 | 581211.359857 | 221-46-57 | 178-14-46 | 1.310 |
| S11-63K | -136211.748 | 57.232 | -30558.821 | -28.655 | -1748942.443472 | 3903147.638940 | 334-29-09 | 292-42-12 | 64.499 |
| 合計 | | | | 倍面積 | -1191.853451 | 1191.853451 | | | 157.254 |
| | | | | 面積 | 595.92 | 595.92 | | | |
| | | | | 地積 | 595.92 | 595.92 | | | |

面積（座標法）計算書

地番： S11-9

| 測点名 | [1] X(i) | [2] X(i+1)-X(i-1) | [3] Y(i) | [4] Y(i+1)-Y(i-1) | [2]*[3] | [1]*[4] | 方向角 | 夾角 | 距離 |
|---------|-------------|----------------------|-------------|----------------------|-----------------|-----------------|-----------|-----------|---------|
| S11-33K | -136141.341 | 66.845 | -30582.615 | -29.343 | -2044294.899675 | 3994795.368963 | 17-07-43 | 222-38-36 | 3.412 |
| S11-34K | -136138.080 | -61.879 | -30581.610 | 32.096 | 1892359.445190 | -4369487.815680 | 154-29-06 | 317-21-23 | 72.179 |
| S11-61K | -136203.220 | -65.645 | -30550.519 | 30.551 | 2005488.819755 | -4161144.574220 | 226-55-06 | 252-26-00 | 0.739 |
| S11-16 | -136203.725 | -1.705 | -30551.059 | -1.748 | 52089.555595 | 238084.111300 | 225-11-25 | 178-16-19 | 1.703 |
| S11-62K | -136204.925 | 62.384 | -30552.267 | -31.556 | -1905972.624528 | 4298082.613300 | 334-29-07 | 289-17-42 | 70.455 |
| 合計 | | | | 倍面積 | -329.703663 | 329.703663 | | | 148.488 |
| | | | | 面積 | 164.85 | 164.85 | | | |
| | | | | 地積 | 164.85 | 164.85 | | | |

面積（座標法）計算書

地番： S11-10

| 測点名 | [1] X(i) | [2] X(i+1)-X(i-1) | [3] Y(i) | [4] Y(i+1)-Y(i-1) | [2]*[3] | [1]*[4] | 方向角 | 夾角 | 距離 |
|---------|-------------|----------------------|-------------|----------------------|-----------------|-----------------|-----------|-----------|---------|
| S11-34K | -136138.080 | 70.105 | -30581.610 | -29.561 | -2143923.769050 | 4024377.782880 | 17-07-37 | 222-38-31 | 5.195 |
| S11-35K | -136133.115 | -62.616 | -30580.080 | 33.785 | 1914802.289280 | -4599257.290275 | 154-29-09 | 317-21-32 | 74.884 |
| S11-60K | -136200.696 | -70.105 | -30547.825 | 29.561 | 2141555.271625 | -4026228.774456 | 226-51-58 | 252-22-49 | 3.692 |
| S11-61K | -136203.220 | 62.616 | -30550.519 | -33.785 | -1912951.297704 | 4601625.787700 | 334-29-06 | 287-37-08 | 72.179 |
| 合計 | | | | 倍面積 | -517.505849 | 517.505849 | | | 155.950 |
| | | | | 面積 | 258.75 | 258.75 | | | |
| | | | | 地積 | 258.75 | 258.75 | | | |

面積（座標法）計算書

地番： S11-11

| 測点名 | [1] X(i) | [2] X(i+1)-X(i-1) | [3] Y(i) | [4] Y(i+1)-Y(i-1) | [2]*[3] | [1]*[4] | 方向角 | 夾角 | 距離 |
|---------|-------------|----------------------|-------------|----------------------|-----------------|-----------------|-----------|-----------|---------|
| S11-35K | -136133.115 | 77.932 | -30580.080 | -29.065 | -2383166.794560 | 3956708.987475 | 17-07-42 | 222-38-33 | 10.831 |
| S11-36K | -136122.764 | -62.581 | -30576.890 | 37.999 | 1913532.353090 | -5172528.909236 | 154-29-09 | 317-21-27 | 80.813 |
| S11-59K | -136195.696 | -74.326 | -30542.081 | 33.138 | 2270070.712406 | -4513252.974048 | 230-09-51 | 255-40-42 | 2.176 |
| S11-14 | -136197.090 | -4.648 | -30543.752 | -5.368 | 141967.359296 | 731105.979120 | 228-38-48 | 178-28-57 | 4.925 |
| S11-15 | -136200.344 | -3.606 | -30547.449 | -4.073 | 110154.101094 | 554744.001112 | 226-53-17 | 178-14-29 | 0.515 |
| S11-60K | -136200.696 | 67.229 | -30547.825 | -32.631 | -2053699.726925 | 4444364.911176 | 334-29-09 | 287-35-52 | 74.884 |
| 合計 | | | | 倍面積 | -1141.995599 | 1141.995599 | | | 174.144 |
| | | | | 面積 | 570.99 | 570.99 | | | |
| | | | | 地積 | 570.99 | 570.99 | | | |

面積（座標法）計算書

地番： S11-12

| 測点名 | [1] X(i) | [2] X(i+1)-X(i-1) | [3] Y(i) | [4] Y(i+1)-Y(i-1) | [2]*[3] | [1]*[4] | 方向角 | 夾角 | 距離 |
|---------|-------------|----------------------|-------------|----------------------|-----------------|-----------------|-----------|-----------|---------|
| S11-36K | -136122.764 | 79.580 | -30576.890 | -32.761 | -2433308.906200 | 4459517.871404 | 17-07-20 | 222-38-11 | 6.956 |
| S11-37K | -136116.116 | -69.873 | -30574.842 | 38.571 | 2136355.935066 | -5250134.710236 | 154-29-07 | 317-21-47 | 84.790 |
| S11-58K | -136192.637 | -77.815 | -30538.319 | 34.875 | 2376339.292985 | -4749718.215375 | 231-51-40 | 257-22-33 | 2.095 |
| S11-13 | -136193.931 | -3.059 | -30539.967 | -3.762 | 93421.759053 | 512361.568422 | 230-08-28 | 178-16-48 | 2.754 |
| S11-59K | -136195.696 | 71.167 | -30542.081 | -36.923 | -2173588.278527 | 5028753.683408 | 334-29-09 | 284-20-41 | 80.813 |
| 合計 | | | | 倍面積 | -780.197623 | 780.197623 | | | 177.408 |
| | | | | 面積 | 390.09 | 390.09 | | | |
| | | | | 地積 | 390.09 | 390.09 | | | |

面積（座標法）計算書

地番： S11-13

| 測点名 | [1] X(i) | [2] X(i+1)-X(i-1) | [3] Y(i) | [4] Y(i+1)-Y(i-1) | [2]*[3] | [1]*[4] | 方向角 | 夾角 | 距離 |
|---------|-------------|----------------------|-------------|----------------------|-----------------|-----------------|-----------|-----------|---------|
| S11-37K | -136116.116 | 76.633 | -30574.842 | -36.489 | -2343041.866986 | 4966740.956724 | 16-53-12 | 222-24-05 | 0.117 |
| S11-38K | -136116.004 | -76.472 | -30574.808 | 36.586 | 2338116.717376 | -4979940.122344 | 154-29-09 | 317-35-57 | 84.860 |
| S11-57K | -136192.588 | -76.633 | -30538.256 | 36.489 | 2340238.172048 | -4969531.343532 | 232-07-30 | 257-38-21 | 0.080 |
| S11-58K | -136192.637 | 76.472 | -30538.319 | -36.586 | -2335326.330568 | 4982743.817282 | 334-29-07 | 282-21-37 | 84.790 |
| 合計 | | | | 倍面積 | -13.308130 | 13.308130 | | | 169.847 |
| | | | | 面積 | 6.65 | 6.65 | | | |
| | | | | 地積 | 6.65 | 6.65 | | | |

面積（座標法）計算書

地番： S11-14

| 測点名 | [1] X(i) | [2] X(i+1)-X(i-1) | [3] Y(i) | [4] Y(i+1)-Y(i-1) | [2]*[3] | [1]*[4] | 方向角 | 夾角 | 距離 |
|---------|-------------|----------------------|-------------|----------------------|-----------------|-----------------|-----------|-----------|---------|
| S11-38K | -136116.004 | 80.515 | -30574.808 | -35.341 | -2461730.666120 | 4810475.697364 | 17-07-20 | 222-38-11 | 4.113 |
| S11-39K | -136112.073 | -74.822 | -30573.597 | 38.799 | 2287577.674734 | -5281012.320327 | 154-29-07 | 317-21-47 | 87.263 |
| S11-56K | -136190.826 | -78.805 | -30536.009 | 37.519 | 2406390.189245 | -5109743.600694 | 232-59-51 | 258-30-44 | 0.086 |
| S11-12 | -136190.878 | -1.762 | -30536.078 | -2.247 | 53804.569436 | 306020.902866 | 231-51-49 | 178-51-58 | 2.769 |
| S11-57K | -136192.588 | 74.874 | -30538.256 | -38.730 | -2286521.379744 | 5274738.933240 | 334-29-09 | 282-37-20 | 84.860 |
| 合計 | | | | 倍面積 | -479.612449 | 479.612449 | | | 179.091 |
| | | | | 面積 | 239.80 | 239.80 | | | |
| | | | | 地積 | 239.80 | 239.80 | | | |

面積（座標法）計算書

地番： S11-15

| 測点名 | [1] X(i) | [2] X(i+1)-X(i-1) | [3] Y(i) | [4] Y(i+1)-Y(i-1) | [2]*[3] | [1]*[4] | 方向角 | 夾角 | 距離 |
|---------|-------------|----------------------|-------------|----------------------|-----------------|-----------------|-----------|-----------|---------|
| S11-39K | -136112.073 | 82.863 | -30573.597 | -36.321 | -2533419.968211 | 4943726.603433 | 17-07-59 | 222-38-52 | 4.301 |
| S11-40K | -136107.963 | -76.953 | -30572.330 | 39.957 | 2352632.510490 | -5438465.877591 | 154-29-08 | 317-21-09 | 89.823 |
| S11-55K | -136189.026 | -82.863 | -30533.640 | 36.321 | 2530109.011320 | -4946521.613346 | 232-46-19 | 258-17-11 | 2.975 |
| S11-56K | -136190.826 | 76.953 | -30536.009 | -39.957 | -2349837.500577 | 5441776.834482 | 334-29-07 | 281-42-48 | 87.263 |
| 合計 | | | | 倍面積 | -515.946978 | 515.946978 | | | 184.362 |
| | | | | 面積 | 257.97 | 257.97 | | | |
| | | | | 地積 | 257.97 | 257.97 | | | |

面積（座標法）計算書

地番： S11-16

| 測点名 | [1] X(i) | [2] X(i+1)-X(i-1) | [3] Y(i) | [4] Y(i+1)-Y(i-1) | [2]*[3] | [1]*[4] | 方向角 | 夾角 | 距離 |
|---------|-------------|----------------------|-------------|----------------------|-----------------|-----------------|-----------|-----------|---------|
| S11-40K | -136107.963 | 82.969 | -30572.330 | -38.103 | -2536555.647770 | 5186121.714189 | 17-07-03 | 222-37-55 | 1.994 |
| S11-41K | -136106.057 | -80.229 | -30571.743 | 39.789 | 2452740.369147 | -5415523.901973 | 154-29-08 | 317-22-05 | 91.011 |
| S11-54K | -136188.192 | -82.969 | -30532.541 | 38.103 | 2533254.394229 | -5189178.679776 | 232-48-22 | 258-19-14 | 1.380 |
| S11-55K | -136189.026 | 80.229 | -30533.640 | -39.789 | -2449683.403560 | 5418825.155514 | 334-29-08 | 281-40-46 | 89.823 |
| 合計 | | | | 倍面積 | -244.287954 | 244.287954 | | | 184.208 |
| | | | | 面積 | 122.14 | 122.14 | | | |
| | | | | 地積 | 122.14 | 122.14 | | | |

面積（座標法）計算書

地番： S11-17

| 測点名 | [1] X(i) | [2] X(i+1)-X(i-1) | [3] Y(i) | [4] Y(i+1)-Y(i-1) | [2]*[3] | [1]*[4] | 方向角 | 夾角 | 距離 |
|---------|-------------|----------------------|-------------|----------------------|-----------------|-----------------|-----------|-----------|---------|
| S11-41K | -136106.057 | 91.192 | -30571.743 | -36.411 | -2787898.387656 | 4955757.641427 | 17-07-38 | 222-38-30 | 9.477 |
| S11-4 | -136097.000 | 9.292 | -30568.952 | 3.471 | -284046.701984 | -472392.687000 | 70-56-08 | 233-48-30 | 0.719 |
| S11-42K | -136096.765 | -86.785 | -30568.272 | 42.213 | 2652867.485520 | -5745052.740945 | 154-29-09 | 263-33-01 | 96.423 |
| S11-53K | -136183.785 | -91.427 | -30526.739 | 35.731 | 2790968.166553 | -4865982.821835 | 232-46-51 | 258-17-42 | 7.286 |
| S11-54K | -136188.192 | 77.728 | -30532.541 | -45.004 | -2373233.346848 | 6129013.392768 | 334-29-08 | 281-42-17 | 91.011 |
| 合計 | | | | 倍面積 | -1342.784415 | 1342.784415 | | | 204.916 |
| | | | | 面積 | 671.39 | 671.39 | | | |
| | | | | 地積 | 671.39 | 671.39 | | | |

面積（座標法）計算書

地番： S11-18

| 測点名 | [1] X(i) | [2] X(i+1)-X(i-1) | [3] Y(i) | [4] Y(i+1)-Y(i-1) | [2]*[3] | [1]*[4] | 方向角 | 夾角 | 距離 |
|---------|-------------|----------------------|-------------|----------------------|-----------------|-----------------|-----------|-----------|---------|
| S11-42K | -136096.765 | 89.373 | -30568.272 | -34.704 | -2731978.173456 | 4723102.132560 | 70-59-17 | 276-30-08 | 7.223 |
| S11-43K | -136094.412 | -82.587 | -30561.443 | 47.370 | 2523977.893041 | -6446792.296440 | 154-29-07 | 263-29-50 | 94.119 |
| S11-52K | -136179.352 | -89.373 | -30520.902 | 34.704 | 2727744.574446 | -4725968.231808 | 232-47-05 | 258-17-58 | 7.330 |
| S11-53K | -136183.785 | 82.587 | -30526.739 | -47.370 | -2521111.793793 | 6451025.895450 | 334-29-09 | 281-42-04 | 96.423 |
| 合計 | | | | 倍面積 | -1367.499762 | 1367.499762 | | | 205.095 |
| | | | | 面積 | 683.74 | 683.74 | | | |
| | | | | 地積 | 683.74 | 683.74 | | | |

面積（座標法）計算書

地番： S11-19

| 測点名 | [1] X(i) | [2] X(i+1)-X(i-1) | [3] Y(i) | [4] Y(i+1)-Y(i-1) | [2]*[3] | [1]*[4] | 方向角 | 夾角 | 距離 |
|---------|-------------|----------------------|-------------|----------------------|-----------------|-----------------|-----------|-----------|---------|
| S11-43K | -136094.412 | 86.734 | -30561.443 | -35.338 | -2650716.197162 | 4809304.331256 | 70-58-33 | 276-29-26 | 5.504 |
| S11-44K | -136092.618 | -81.562 | -30556.240 | 44.988 | 2492228.046880 | -6122534.698584 | 154-29-07 | 263-30-34 | 92.364 |
| S11-51K | -136175.974 | -86.734 | -30516.455 | 35.338 | 2646814.207970 | -4812186.569212 | 232-46-45 | 258-17-38 | 5.585 |
| S11-52K | -136179.352 | 81.562 | -30520.902 | -44.988 | -2489345.808924 | 6126436.687776 | 334-29-07 | 281-42-22 | 94.119 |
| 合計 | | | | 倍面積 | -1019.751236 | 1019.751236 | | | 197.572 |
| | | | | 面積 | 509.87 | 509.87 | | | |
| | | | | 地積 | 509.87 | 509.87 | | | |

面積（座標法）計算書

地番： S11-20

| 測点名 | [1] X(i) | [2] X(i+1)-X(i-1) | [3] Y(i) | [4] Y(i+1)-Y(i-1) | [2]*[3] | [1]*[4] | 方向角 | 夾角 | 距離 |
|---------|-------------|----------------------|-------------|----------------------|-----------------|-----------------|-----------|-----------|---------|
| S11-44K | -136092.618 | 85.212 | -30556.240 | -34.401 | -2603758.322880 | 4681722.151818 | 70-58-47 | 276-29-40 | 5.695 |
| S11-45K | -136090.762 | -79.861 | -30550.856 | 44.386 | 2439821.911016 | -6040524.562132 | 154-29-09 | 263-30-22 | 90.547 |
| S11-50K | -136172.479 | -85.212 | -30511.854 | 34.401 | 2599976.103048 | -4684469.450079 | 232-46-45 | 258-17-36 | 5.778 |
| S11-51K | -136175.974 | 79.861 | -30516.455 | -44.386 | -2437074.612755 | 6044306.781964 | 334-29-07 | 281-42-22 | 92.364 |
| 合計 | | | | 倍面積 | -1034.921571 | 1034.921571 | | | 194.384 |
| | | | | 面積 | 517.46 | 517.46 | | | |
| | | | | 地積 | 517.46 | 517.46 | | | |

面積（座標法）計算書

地番： S11-21

| 測点名 | [1] X(i) | [2] X(i+1)-X(i-1) | [3] Y(i) | [4] Y(i+1)-Y(i-1) | [2]*[3] | [1]*[4] | 方向角 | 夾角 | 距離 |
|---------|-------------|----------------------|-------------|----------------------|-----------------|-----------------|-----------|-----------|---------|
| S11-45K | -136090.762 | 82.606 | -30550.856 | -36.424 | -2523684.010736 | 4956969.915088 | 70-58-25 | 276-29-16 | 2.727 |
| S11-46K | -136089.873 | -80.044 | -30548.278 | 41.205 | 2445206.364232 | -5607583.216965 | 154-29-10 | 263-30-45 | 89.678 |
| S11-49K | -136170.806 | -82.606 | -30509.651 | 36.424 | 2520280.230506 | -4959885.437744 | 232-47-11 | 258-18-01 | 2.766 |
| S11-50K | -136172.479 | 80.044 | -30511.854 | -41.205 | -2442290.841576 | 5610986.997195 | 334-29-09 | 281-41-58 | 90.547 |
| 合計 | | | | 倍面積 | -488.257574 | 488.257574 | | | 185.718 |
| | | | | 面積 | 244.12 | 244.12 | | | |
| | | | | 地積 | 244.12 | 244.12 | | | |

面積（座標法）計算書

地番： S11-22

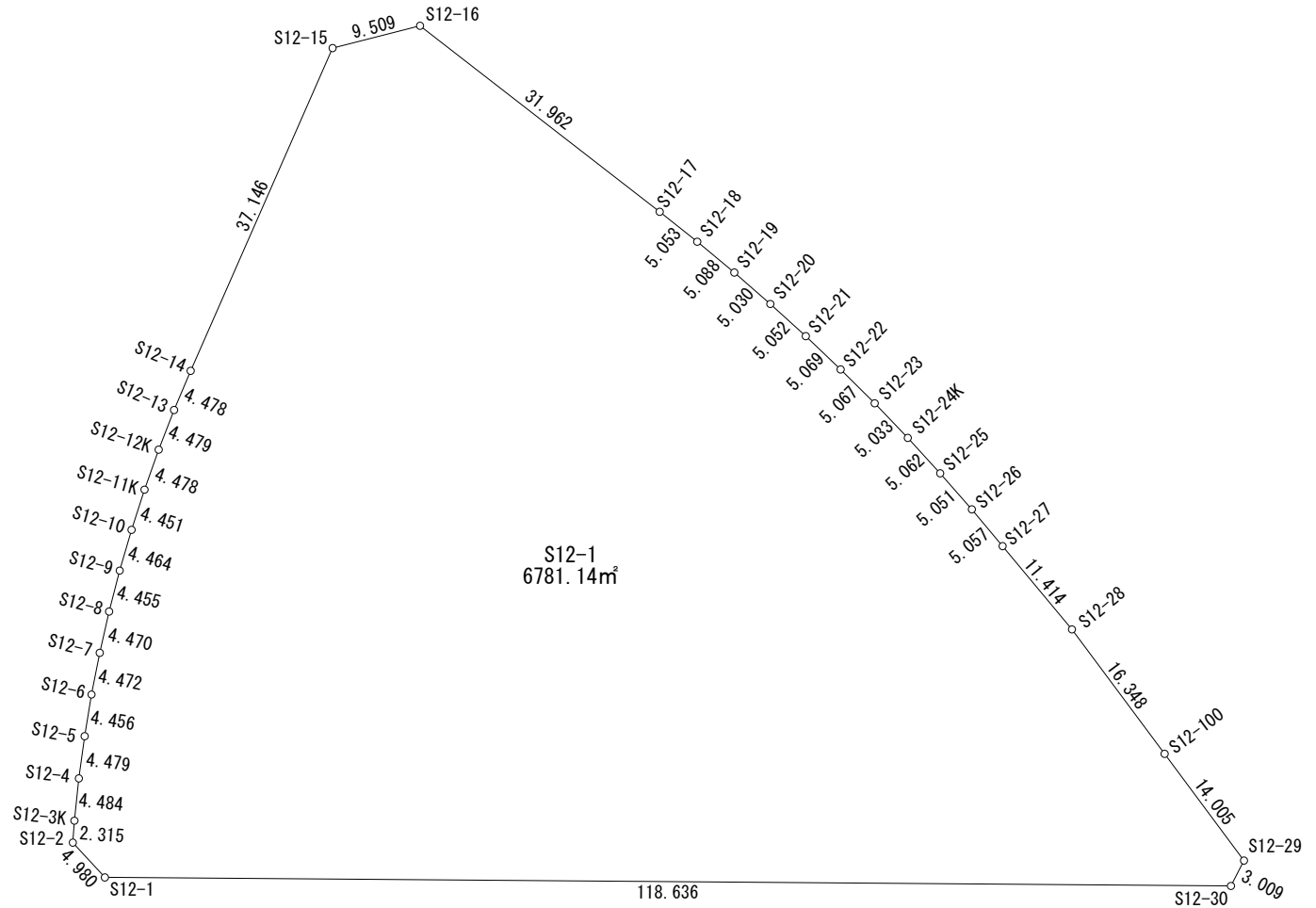
| 測点名 | [1] X(i) | [2] X(i+1)-X(i-1) | [3] Y(i) | [4] Y(i+1)-Y(i-1) | [2]*[3] | [1]*[4] | 方向角 | 夾角 | 距離 |
|---------|-------------|----------------------|-------------|----------------------|-----------------|-----------------|-----------|-----------|---------|
| S11-46K | -136089.873 | 83.417 | -30548.278 | -31.419 | -2548245.705926 | 4275807.719787 | 70-59-07 | 276-29-57 | 7.624 |
| S11-47K | -136087.389 | -71.462 | -30541.070 | 42.501 | 2182525.944340 | -5783850.119889 | 154-29-09 | 263-30-02 | 81.937 |
| S11-48K | -136161.335 | -81.692 | -30505.777 | 33.690 | 2492077.934684 | -4587275.376150 | 191-41-31 | 217-12-22 | 7.910 |
| S11-11 | -136169.081 | -9.471 | -30507.380 | -3.874 | 288935.395980 | 527519.019794 | 232-46-50 | 221-05-19 | 2.852 |
| S11-49K | -136170.806 | 79.208 | -30509.651 | -40.898 | -2416608.436408 | 5569113.623788 | 334-29-10 | 281-42-20 | 89.678 |
| 合計 | | | | 倍面積 | -1314.867330 | 1314.867330 | | | 190.001 |
| | | | | 面積 | 657.43 | 657.43 | | | |
| | | | | 地積 | 657.43 | 657.43 | | | |

面積（座標法）計算書

地番： S11-23

| 測点名 | [1] X(i) | [2] X(i+1)-X(i-1) | [3] Y(i) | [4] Y(i+1)-Y(i-1) | [2]*[3] | [1]*[4] | 方向角 | 夾角 | 距離 |
|---------|-------------|----------------------|-------------|----------------------|-----------------|-----------------|-----------|-----------|---------|
| S11-47K | -136087.389 | 74.873 | -30541.070 | -32.605 | -2286701.534110 | 4437129.318345 | 70-58-21 | 276-29-12 | 2.843 |
| S11-5 | -136086.462 | -1.006 | -30538.382 | 7.300 | 30721.612292 | -993431.172600 | 112-44-23 | 221-46-02 | 5.001 |
| S11-6 | -136088.395 | -51.417 | -30533.770 | 28.230 | 1569954.852090 | -3841775.390850 | 154-29-08 | 221-44-45 | 54.831 |
| S11-7 | -136137.879 | -53.754 | -30510.152 | 25.721 | 1640042.710608 | -3501602.385759 | 153-46-46 | 179-17-38 | 4.760 |
| S11-8 | -136142.149 | -8.364 | -30508.049 | 4.268 | 255169.321836 | -581054.691932 | 152-07-45 | 178-20-59 | 4.631 |
| S11-9 | -136146.243 | -8.249 | -30505.884 | 4.505 | 251643.037116 | -613338.824715 | 150-36-46 | 178-29-01 | 4.769 |
| S11-10 | -136150.398 | -12.833 | -30503.544 | 0.575 | 391451.980152 | -78286.478850 | 191-29-47 | 220-53-01 | 8.856 |
| S11-101 | -136159.076 | -10.937 | -30505.309 | -2.233 | 333636.564533 | 304043.216708 | 191-42-16 | 180-12-29 | 2.307 |
| S11-48K | -136161.335 | 71.687 | -30505.777 | -35.761 | -2186867.635799 | 4869265.500935 | 334-29-09 | 322-46-53 | 81.937 |
| 合計 | | | | 倍面積 | -949.091282 | 949.091282 | | | 169.935 |
| | | | | 面積 | 474.54 | 474.54 | | | |
| | | | | 地積 | 474.54 | 474.54 | | | |

S 1 2 街区 (画地原子一覽図)



面積（座標法）計算書

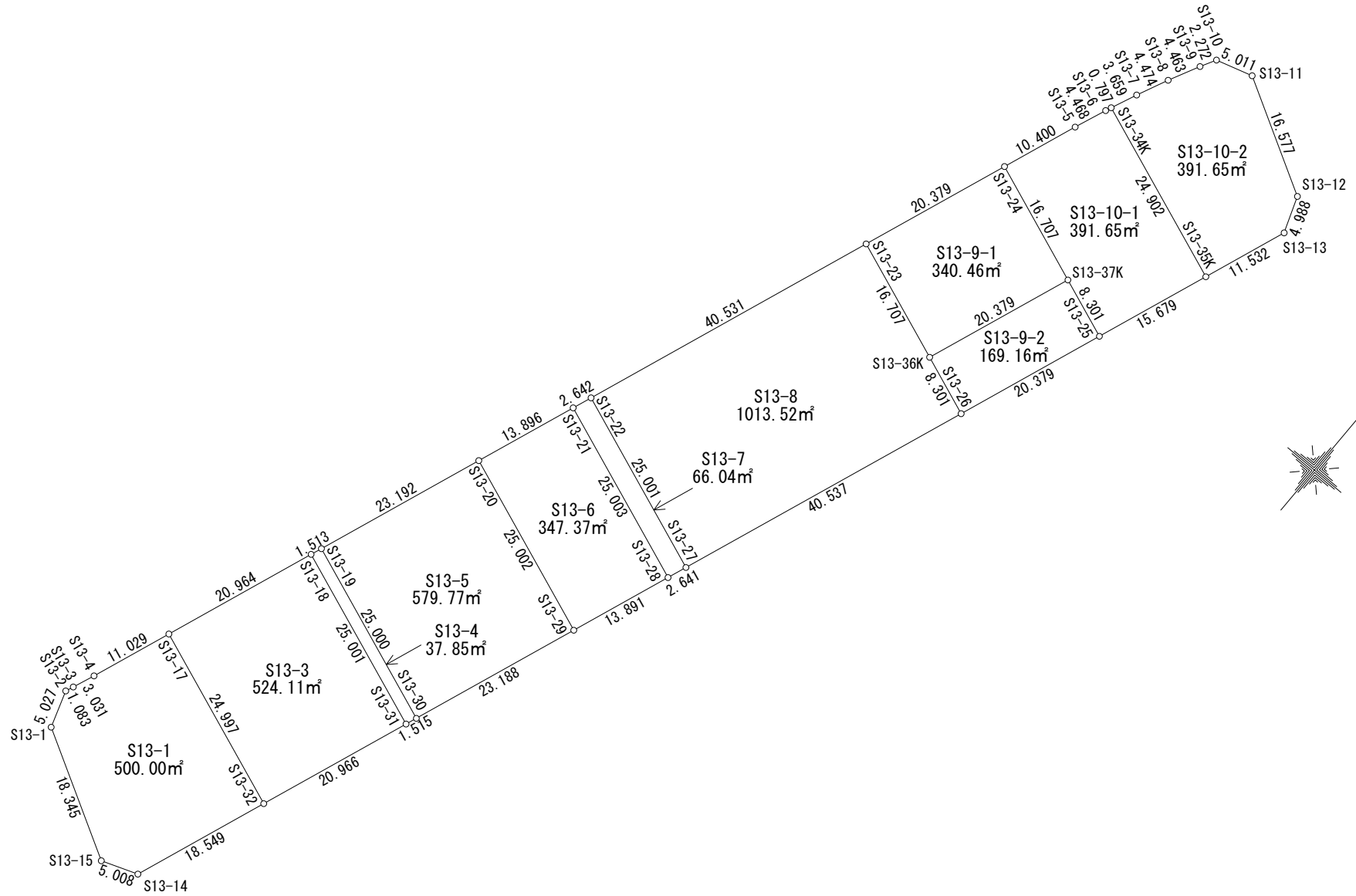
地番： S12-1

| 測点名 | [1] X(i) | [2] X(i+1)-X(i-1) | [3] Y(i) | [4] Y(i+1)-Y(i-1) | [2]*[3] | [1]*[4] | 方向角 | 夾角 | 距離 |
|---------|-------------|----------------------|-------------|----------------------|-----------------|-----------------|-----------|-----------|--------|
| S12-1 | -136245.918 | 63.141 | -30560.176 | -104.493 | -1929600.072816 | 14236744.709574 | 346-24-47 | 226-58-45 | 4.980 |
| S12-2 | -136241.077 | 6.782 | -30561.346 | 0.091 | -207267.048572 | -12397.938007 | 33-00-37 | 226-35-50 | 2.315 |
| S12-3K | -136239.136 | 5.611 | -30560.085 | 3.838 | -171472.636935 | -522885.803968 | 35-04-33 | 182-03-56 | 4.484 |
| S12-4 | -136235.466 | 7.258 | -30557.508 | 5.258 | -221786.393064 | -716326.080228 | 36-46-03 | 181-41-30 | 4.479 |
| S12-5 | -136231.878 | 7.078 | -30554.827 | 5.451 | -216267.065506 | -742599.966978 | 38-26-20 | 181-40-17 | 4.456 |
| S12-6 | -136228.388 | 6.910 | -30552.057 | 5.651 | -211114.713870 | -769826.620588 | 40-06-39 | 181-40-19 | 4.472 |
| S12-7 | -136224.968 | 6.752 | -30549.176 | 5.860 | -206268.036352 | -798278.312480 | 41-47-55 | 181-41-16 | 4.470 |
| S12-8 | -136221.636 | 6.561 | -30546.197 | 6.048 | -200413.598517 | -823868.454528 | 43-32-41 | 181-44-46 | 4.455 |
| S12-9 | -136218.407 | 6.378 | -30543.128 | 6.233 | -194804.070384 | -849049.330831 | 45-08-10 | 181-35-29 | 4.464 |
| S12-10 | -136215.258 | 6.194 | -30539.964 | 6.411 | -189164.537016 | -873276.019038 | 46-50-20 | 181-42-10 | 4.451 |
| S12-11K | -136212.213 | 6.006 | -30536.717 | 6.606 | -183403.522302 | -899817.879078 | 48-36-12 | 181-45-52 | 4.478 |
| S12-12K | -136209.252 | 5.829 | -30533.358 | 6.800 | -177978.943782 | -926222.913600 | 50-11-22 | 181-35-10 | 4.479 |
| S12-13 | -136206.384 | 5.633 | -30529.917 | 6.963 | -171975.022461 | -948405.051792 | 51-51-57 | 181-40-35 | 4.478 |
| S12-14 | -136203.619 | 25.251 | -30526.395 | 33.089 | -770822.000145 | -4506841.549091 | 52-44-48 | 180-52-51 | 37.146 |
| S12-15 | -136181.133 | 20.082 | -30496.828 | 38.767 | -612437.299896 | -5279333.983011 | 104-38-39 | 231-53-51 | 9.509 |
| S12-16 | -136183.537 | -31.789 | -30487.628 | 21.773 | 969171.206492 | -2965124.151101 | 156-50-07 | 232-11-28 | 31.962 |
| S12-17 | -136212.922 | -34.054 | -30475.055 | 14.504 | 1037797.522970 | -1975632.220688 | 157-31-52 | 180-41-45 | 5.053 |
| S12-18 | -136217.591 | -9.411 | -30473.124 | 3.774 | 286782.569964 | -514085.188434 | 158-45-40 | 181-13-48 | 5.088 |
| S12-19 | -136222.333 | -9.470 | -30471.281 | 3.559 | 288563.031070 | -484815.283147 | 160-03-07 | 181-17-27 | 5.030 |
| S12-20 | -136227.061 | -9.514 | -30469.565 | 3.334 | 289887.441410 | -454181.021374 | 161-19-16 | 181-16-09 | 5.052 |
| S12-21 | -136231.847 | -9.624 | -30467.947 | 3.132 | 293223.521928 | -426678.144804 | 162-37-23 | 181-18-07 | 5.069 |
| S12-22 | -136236.685 | -9.706 | -30466.433 | 2.920 | 295707.198698 | -397811.120200 | 163-53-24 | 181-16-01 | 5.067 |
| S12-23 | -136241.553 | -9.734 | -30465.027 | 2.690 | 296546.572818 | -366489.777570 | 165-13-05 | 181-19-41 | 5.033 |
| S12-24K | -136246.419 | -9.789 | -30463.743 | 2.462 | 298209.580227 | -335438.683578 | 166-32-35 | 181-19-30 | 5.062 |
| S12-25 | -136251.342 | -9.859 | -30462.565 | 2.252 | 300330.428335 | -306838.022184 | 167-43-29 | 181-10-54 | 5.051 |
| S12-26 | -136256.278 | -9.901 | -30461.491 | 2.033 | 301599.222391 | -277009.013174 | 169-04-04 | 181-20-35 | 5.057 |
| S12-27 | -136261.243 | -16.178 | -30460.532 | 3.091 | 492790.486696 | -421183.502113 | 169-14-04 | 180-10-00 | 11.414 |
| S12-28 | -136272.456 | -27.415 | -30458.400 | 4.310 | 835017.036000 | -587334.285360 | 172-20-37 | 183-06-33 | 16.348 |
| S12-100 | -136288.658 | -30.082 | -30456.222 | 4.043 | 916184.070204 | -551015.044294 | 172-20-50 | 180-00-13 | 14.005 |

地 番 : S12-1

| 測点名 | [1] X(i) | [2] X(i+1)-X(i-1) | [3] Y(i) | [4] Y(i+1)-Y(i-1) | [2]*[3] | [1]*[4] | 方向角 | 夾 角 | 距 離 |
|--------|-------------|----------------------|-------------|----------------------|-----------------|-----------------|-----------|-----------|---------|
| S12-29 | -136302.538 | -15.560 | -30454.357 | -0.631 | 473869.794920 | 86006.901478 | 236-03-23 | 243-42-33 | 3.009 |
| S12-30 | -136304.218 | 56.620 | -30456.853 | -105.819 | -1724467.016860 | 14423576.044542 | 299-26-02 | 243-22-39 | 118.636 |
| 合計 | | | | 倍面積 | -13562.294355 | 13562.294355 | | | 349.052 |
| | | | | 面 積 | 6781.14 | 6781.14 | | | |
| | | | | 地 積 | 6781.14 | 6781.14 | | | |

S 1 3 街区 (画地原子一覽図)



面積（座標法）計算書

地番： S13-1

| 測点名 | [1] X(i) | [2] X(i+1)-X(i-1) | [3] Y(i) | [4] Y(i+1)-Y(i-1) | [2]*[3] | [1]*[4] | 方向角 | 夾角 | 距離 |
|--------|-------------|----------------------|-------------|----------------------|----------------|-----------------|-----------|-----------|--------|
| S13-1 | -136414.450 | 13.795 | -30627.773 | -17.540 | -422510.128535 | 2392709.453000 | 341-52-30 | 222-26-03 | 5.027 |
| S13-2 | -136409.672 | 5.779 | -30629.337 | -1.150 | -177006.938523 | 156871.122800 | 22-28-10 | 220-35-40 | 1.083 |
| S13-3 | -136408.671 | 3.815 | -30628.923 | 1.541 | -116849.341245 | -210205.762011 | 21-49-34 | 179-21-24 | 3.031 |
| S13-4 | -136405.857 | 13.127 | -30627.796 | 5.036 | -402051.078092 | -686939.895852 | 20-45-31 | 178-55-57 | 11.029 |
| S13-17 | -136395.544 | 1.446 | -30623.887 | 27.281 | -44282.140602 | -3721006.835864 | 110-46-34 | 270-01-03 | 24.997 |
| S13-32 | -136404.411 | -26.212 | -30600.515 | 16.797 | 802100.699180 | -2291184.891567 | 200-45-37 | 269-59-03 | 18.549 |
| S13-14 | -136421.756 | -19.056 | -30607.090 | -11.282 | 583248.707040 | 1539110.251192 | 250-01-25 | 229-15-48 | 5.008 |
| S13-15 | -136423.467 | 7.306 | -30611.797 | -20.683 | -223649.788882 | 2821646.567961 | 299-26-27 | 229-25-02 | 18.345 |
| 合計 | | | | 倍面積 | -1000.009659 | 1000.009659 | | | 87.069 |
| | | | | 面積 | 500.00 | 500.00 | | | |
| | | | | 地積 | 500.00 | 500.00 | | | |

面積（座標法）計算書

地番： S13-3

| 測点名 | [1] X(i) | [2] X(i+1)-X(i-1) | [3] Y(i) | [4] Y(i+1)-Y(i-1) | [2]*[3] | [1]*[4] | 方向角 | 夾角 | 距離 |
|--------|-------------|----------------------|-------------|----------------------|----------------|-----------------|-----------|-----------|--------|
| S13-17 | -136395.544 | 28.468 | -30623.887 | -15.935 | -871800.815116 | 2173462.993640 | 20-46-40 | 270-00-06 | 20.964 |
| S13-18 | -136375.943 | 10.734 | -30616.450 | 30.813 | -328636.974300 | -4202151.931659 | 110-46-22 | 269-59-42 | 25.001 |
| S13-31 | -136384.810 | -28.468 | -30593.074 | 15.935 | 870923.630632 | -2173291.947350 | 200-47-17 | 270-00-55 | 20.966 |
| S13-32 | -136404.411 | -10.734 | -30600.515 | -30.813 | 328465.928010 | 4203029.116143 | 290-46-34 | 269-59-17 | 24.997 |
| 合計 | | | | 倍面積 | -1048.230774 | 1048.230774 | | | 91.928 |
| | | | | 面積 | 524.11 | 524.11 | | | |
| | | | | 地積 | 524.11 | 524.11 | | | |

面積（座標法）計算書

地番： S13-4

| 測点名 | [1] X(i) | [2] X(i+1)-X(i-1) | [3] Y(i) | [4] Y(i+1)-Y(i-1) | [2]*[3] | [1]*[4] | 方向角 | 夾角 | 距離 |
|--------|-------------|----------------------|-------------|----------------------|----------------|-----------------|-----------|-----------|--------|
| S13-18 | -136375.943 | 10.282 | -30616.450 | -22.839 | -314798.338900 | 3114690.162177 | 20-46-55 | 270-00-33 | 1.513 |
| S13-19 | -136374.528 | -7.450 | -30615.913 | 23.912 | 228088.551850 | -3260987.713536 | 110-46-09 | 269-59-14 | 25.000 |
| S13-30 | -136383.393 | -10.282 | -30592.538 | 22.839 | 314552.475716 | -3114860.312727 | 200-43-11 | 269-57-02 | 1.515 |
| S13-31 | -136384.810 | 7.450 | -30593.074 | -23.912 | -227918.401300 | 3261233.576720 | 290-46-22 | 270-03-11 | 25.001 |
| 合計 | | | | 倍面積 | -75.712634 | 75.712634 | | | 53.029 |
| | | | | 面積 | 37.85 | 37.85 | | | |
| | | | | 地積 | 37.85 | 37.85 | | | |

面積（座標法）計算書

地番： S13-5

| 測点名 | [1] X(i) | [2] X(i+1)-X(i-1) | [3] Y(i) | [4] Y(i+1)-Y(i-1) | [2]*[3] | [1]*[4] | 方向角 | 夾角 | 距離 |
|--------|-------------|----------------------|-------------|----------------------|----------------|-----------------|-----------|-----------|--------|
| S13-19 | -136374.528 | 30.549 | -30615.913 | -15.148 | -935285.526237 | 2065801.350144 | 20-46-37 | 270-00-28 | 23.192 |
| S13-20 | -136352.844 | 12.814 | -30607.686 | 31.603 | -392206.888404 | -4309158.928932 | 110-46-45 | 270-00-08 | 25.002 |
| S13-29 | -136361.714 | -30.549 | -30584.310 | 15.148 | 934320.086190 | -2065607.243672 | 200-47-01 | 270-00-16 | 23.188 |
| S13-30 | -136383.393 | -12.814 | -30592.538 | -31.603 | 392012.781932 | 4310124.368979 | 290-46-09 | 269-59-08 | 25.000 |
| 合計 | | | | 倍面積 | -1159.546519 | 1159.546519 | | | 96.382 |
| | | | | 面積 | 579.77 | 579.77 | | | |
| | | | | 地積 | 579.77 | 579.77 | | | |

面積（座標法）計算書

地番： S13-6

| 測点名 | [1] X(i) | [2] X(i+1)-X(i-1) | [3] Y(i) | [4] Y(i+1)-Y(i-1) | [2]*[3] | [1]*[4] | 方向角 | 夾角 | 距離 |
|--------|-------------|----------------------|-------------|----------------------|----------------|-----------------|-----------|-----------|--------|
| S13-20 | -136352.844 | 21.862 | -30607.686 | -18.446 | -669145.231332 | 2515164.560424 | 20-46-48 | 270-00-03 | 13.896 |
| S13-21 | -136339.852 | 4.117 | -30602.756 | 28.305 | -125991.546452 | -3859099.510860 | 110-47-27 | 270-00-39 | 25.003 |
| S13-28 | -136348.727 | -21.862 | -30579.381 | 18.446 | 668526.427422 | -2515088.618242 | 200-47-00 | 269-59-33 | 13.891 |
| S13-29 | -136361.714 | -4.117 | -30584.310 | -28.305 | 125915.604270 | 3859718.314770 | 290-46-45 | 269-59-45 | 25.002 |
| 合計 | | | | 倍面積 | -694.746092 | 694.746092 | | | 77.792 |
| | | | | 面積 | 347.37 | 347.37 | | | |
| | | | | 地積 | 347.37 | 347.37 | | | |

面積（座標法）計算書

地番： S13-7

| 測点名 | [1] X(i) | [2] X(i+1)-X(i-1) | [3] Y(i) | [4] Y(i+1)-Y(i-1) | [2]*[3] | [1]*[4] | 方向角 | 夾角 | 距離 |
|--------|-------------|----------------------|-------------|----------------------|----------------|-----------------|-----------|-----------|--------|
| S13-21 | -136339.852 | 11.345 | -30602.756 | -22.438 | -347188.266820 | 3059193.599176 | 20-46-28 | 269-59-01 | 2.642 |
| S13-22 | -136337.382 | -6.405 | -30601.819 | 24.310 | 196004.650695 | -3314361.756420 | 110-47-32 | 270-01-04 | 25.001 |
| S13-27 | -136346.257 | -11.345 | -30578.446 | 22.438 | 346912.469870 | -3059337.314566 | 200-44-02 | 269-56-30 | 2.641 |
| S13-28 | -136348.727 | 6.405 | -30579.381 | -24.310 | -195860.935305 | 3314637.553370 | 290-47-27 | 270-03-25 | 25.003 |
| 合計 | | | | 倍面積 | -132.081560 | 132.081560 | | | 55.287 |
| | | | | 面積 | 66.04 | 66.04 | | | |
| | | | | 地積 | 66.04 | 66.04 | | | |

面積（座標法）計算書

地番： S13-8

| 測点名 | [1] X(i) | [2] X(i+1)-X(i-1) | [3] Y(i) | [4] Y(i+1)-Y(i-1) | [2]*[3] | [1]*[4] | 方向角 | 夾角 | 距離 |
|---------|-------------|----------------------|-------------|----------------------|-----------------|-----------------|-----------|-----------|---------|
| S13-22 | -136337.382 | 46.770 | -30601.819 | -8.995 | -1431247.074630 | 1226354.751090 | 20-46-39 | 269-59-07 | 40.531 |
| S13-23 | -136299.487 | 31.968 | -30587.441 | 29.998 | -977819.313888 | -4088712.011026 | 110-46-45 | 270-00-06 | 16.707 |
| S13-36K | -136305.414 | -8.872 | -30571.821 | 23.381 | 271233.195912 | -3186956.884734 | 110-46-47 | 180-00-02 | 8.301 |
| S13-26 | -136308.359 | -40.843 | -30564.060 | -6.625 | 1248327.902580 | 903042.878375 | 200-47-12 | 270-00-25 | 40.537 |
| S13-27 | -136346.257 | -29.023 | -30578.446 | -37.759 | 887478.238258 | 5148298.318063 | 290-47-32 | 270-00-20 | 25.001 |
| 合計 | | | | 倍面積 | -2027.051768 | 2027.051768 | | | 131.077 |
| | | | | 面積 | 1013.52 | 1013.52 | | | |
| | | | | 地積 | 1013.52 | 1013.52 | | | |

面積（座標法）計算書

地番： S13-9-1

| 測点名 | [1] X(i) | [2] X(i+1)-X(i-1) | [3] Y(i) | [4] Y(i+1)-Y(i-1) | [2]*[3] | [1]*[4] | 方向角 | 夾角 | 距離 |
|---------|-------------|----------------------|-------------|----------------------|----------------|-----------------|-----------|-----------|--------|
| S13-23 | -136299.487 | 24.980 | -30587.441 | -8.390 | -764074.276180 | 1143552.695930 | 20-46-49 | 270-00-04 | 20.379 |
| S13-24 | -136280.434 | 13.126 | -30580.211 | 22.850 | -401395.849586 | -3114007.916900 | 110-46-45 | 269-59-56 | 16.707 |
| S13-37K | -136286.361 | -24.980 | -30564.591 | 8.390 | 763503.483180 | -1143442.568790 | 200-46-49 | 270-00-04 | 20.379 |
| S13-36K | -136305.414 | -13.126 | -30571.821 | -22.850 | 401285.722446 | 3114578.709900 | 290-46-45 | 269-59-56 | 16.707 |
| 合計 | | | | 倍面積 | -680.920140 | 680.920140 | | | 74.172 |
| | | | | 面積 | 340.46 | 340.46 | | | |
| | | | | 地積 | 340.46 | 340.46 | | | |

面積（座標法）計算書

地番： S13-9-2

| 測点名 | [1] X(i) | [2] X(i+1)-X(i-1) | [3] Y(i) | [4] Y(i+1)-Y(i-1) | [2]*[3] | [1]*[4] | 方向角 | 夾角 | 距離 |
|---------|-------------|----------------------|-------------|----------------------|----------------|-----------------|-----------|-----------|--------|
| S13-37K | -136286.361 | 16.108 | -30564.591 | 14.991 | -492334.431828 | -2043068.837751 | 110-46-47 | 269-59-58 | 8.301 |
| S13-25 | -136289.306 | -21.998 | -30556.830 | 0.531 | 672189.146340 | -72369.621486 | 200-46-49 | 270-00-02 | 20.379 |
| S13-26 | -136308.359 | -16.108 | -30564.060 | -14.991 | 492325.878480 | 2043398.609769 | 290-46-47 | 269-59-58 | 8.301 |
| S13-36K | -136305.414 | 21.998 | -30571.821 | -0.531 | -672518.918358 | 72378.174834 | 20-46-49 | 270-00-02 | 20.379 |
| 合計 | | | | 倍面積 | -338.325366 | 338.325366 | | | 57.360 |
| | | | | 面積 | 169.16 | 169.16 | | | |
| | | | | 地積 | 169.16 | 169.16 | | | |

面積（座標法）計算書

地番： S13-10-1

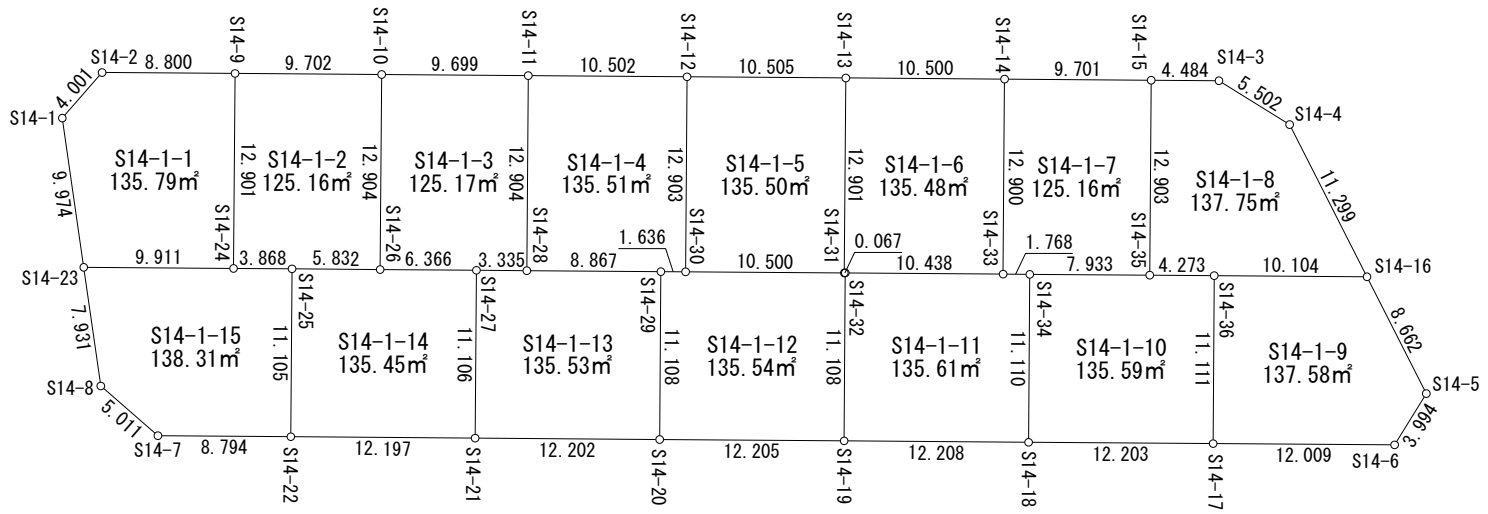
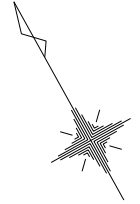
| 測点名 | [1] X(i) | [2] X(i+1)-X(i-1) | [3] Y(i) | [4] Y(i+1)-Y(i-1) | [2]*[3] | [1]*[4] | 方向角 | 夾角 | 距離 |
|---------|-------------|----------------------|-------------|----------------------|----------------|-----------------|-----------|-----------|--------|
| S13-24 | -136280.434 | 15.651 | -30580.211 | -11.932 | -478610.882361 | 1626098.138488 | 20-46-12 | 269-59-27 | 10.400 |
| S13-5 | -136270.710 | 13.877 | -30576.523 | 5.337 | -424310.409671 | -727276.779270 | 21-39-22 | 180-53-10 | 4.468 |
| S13-6 | -136266.557 | 4.886 | -30574.874 | 1.961 | -149388.834364 | -267218.718277 | 23-03-25 | 181-24-03 | 0.797 |
| S13-34K | -136265.824 | -8.087 | -30574.562 | 23.600 | 247256.482894 | -3215873.446400 | 110-44-37 | 267-41-12 | 24.902 |
| S13-35K | -136274.644 | -23.482 | -30551.274 | 17.732 | 717405.016068 | -2416421.987408 | 200-45-13 | 270-00-36 | 15.679 |
| S13-25 | -136289.306 | -11.717 | -30556.830 | -13.317 | 358034.377110 | 1814964.688002 | 290-46-47 | 270-01-34 | 8.301 |
| S13-37K | -136286.361 | 8.872 | -30564.591 | -23.381 | -271169.051352 | 3186511.406541 | 290-46-45 | 179-59-58 | 16.707 |
| 合計 | | | | 倍面積 | -783.301676 | 783.301676 | | | 81.254 |
| | | | | 面積 | 391.65 | 391.65 | | | |
| | | | | 地積 | 391.65 | 391.65 | | | |

面積（座標法）計算書

地番： S13-10-2

| 測点名 | [1] X(i) | [2] X(i+1)-X(i-1) | [3] Y(i) | [4] Y(i+1)-Y(i-1) | [2]*[3] | [1]*[4] | 方向角 | 夾角 | 距離 |
|---------|-------------|----------------------|-------------|----------------------|----------------|-----------------|-----------|-----------|--------|
| S13-34K | -136265.824 | 12.179 | -30574.562 | -21.836 | -372367.590598 | 2975500.532864 | 23-22-39 | 272-38-02 | 3.659 |
| S13-7 | -136262.465 | 7.416 | -30573.110 | 3.337 | -226730.183760 | -454707.845705 | 24-55-15 | 181-32-36 | 4.474 |
| S13-8 | -136258.408 | 8.043 | -30571.225 | 3.892 | -245884.362675 | -530317.723936 | 26-43-33 | 181-48-18 | 4.463 |
| S13-9 | -136254.422 | 5.983 | -30569.218 | 3.091 | -182895.631294 | -421162.418402 | 28-29-37 | 181-46-04 | 2.272 |
| S13-10 | -136252.425 | 3.403 | -30568.134 | 5.894 | -104023.360002 | -803071.792950 | 73-42-21 | 225-12-44 | 5.011 |
| S13-11 | -136251.019 | -6.743 | -30563.324 | 19.246 | 206088.493732 | -2622287.111674 | 119-26-40 | 225-44-19 | 16.577 |
| S13-12 | -136259.168 | -12.840 | -30548.888 | 16.132 | 392247.721920 | -2198132.898176 | 160-07-22 | 220-40-42 | 4.988 |
| S13-13 | -136263.859 | -15.476 | -30547.192 | -2.386 | 472748.343392 | 325125.567574 | 200-43-52 | 220-36-30 | 11.532 |
| S13-35K | -136274.644 | -1.965 | -30551.274 | -27.370 | 60033.253410 | 3729837.006280 | 290-44-37 | 270-00-45 | 24.902 |
| 合計 | | | | 倍面積 | -783.315875 | 783.315875 | | | 77.878 |
| | | | | 面積 | 391.65 | 391.65 | | | |
| | | | | 地積 | 391.65 | 391.65 | | | |

S 1 4 街区 (画地原子一覽図)



面積（座標法）計算書

地番： S14-1-1

| 測点名 | [1] X(i) | [2] X(i+1)-X(i-1) | [3] Y(i) | [4] Y(i+1)-Y(i-1) | [2]*[3] | [1]*[4] | 方向角 | 夾角 | 距離 |
|--------|-------------|----------------------|-------------|----------------------|----------------|-----------------|-----------|-----------|--------|
| S14-1 | -136266.652 | 10.687 | -30541.828 | 7.305 | -326400.515836 | -995427.892860 | 70-05-03 | 229-16-41 | 4.001 |
| S14-2 | -136265.289 | -2.956 | -30538.066 | 11.429 | 90270.523096 | -1557375.987981 | 119-23-37 | 229-18-34 | 8.800 |
| S14-9 | -136269.608 | -15.555 | -30530.399 | 1.328 | 474900.356445 | -180966.039424 | 209-25-49 | 270-02-12 | 12.901 |
| S14-24 | -136280.844 | -6.368 | -30536.738 | -14.972 | 194457.947584 | 2040396.796368 | 299-25-04 | 269-59-15 | 9.911 |
| S14-23 | -136275.976 | 14.192 | -30545.371 | -5.090 | -433499.905232 | 693644.717840 | 20-48-22 | 261-23-18 | 9.974 |
| 合計 | | | | 倍面積 | -271.593943 | 271.593943 | | | 45.587 |
| | | | | 面積 | 135.79 | 135.79 | | | |
| | | | | 地積 | 135.79 | 135.79 | | | |

面積（座標法）計算書

地番： S14-1-2

| 測点名 | [1] X(i) | [2] X(i+1)-X(i-1) | [3] Y(i) | [4] Y(i+1)-Y(i-1) | [2]*[3] | [1]*[4] | 方向角 | 夾角 | 距離 |
|--------|-------------|----------------------|-------------|----------------------|----------------|-----------------|-----------|-----------|--------|
| S14-9 | -136269.608 | 6.471 | -30530.399 | 14.790 | -197562.211929 | -2015427.502320 | 119-24-58 | 269-59-09 | 9.702 |
| S14-10 | -136274.373 | -16.003 | -30521.948 | 2.109 | 488442.733844 | -287402.652657 | 209-26-15 | 270-01-17 | 12.904 |
| S14-26 | -136285.611 | -8.372 | -30528.290 | -11.421 | 255582.843880 | 1556517.963231 | 299-26-07 | 269-59-52 | 5.832 |
| S14-25 | -136282.745 | 4.767 | -30533.369 | -8.448 | -145552.570023 | 1151316.629760 | 299-26-04 | 179-59-57 | 3.868 |
| S14-24 | -136280.844 | 13.137 | -30536.738 | 2.970 | -401161.127106 | -404754.106680 | 29-25-49 | 269-59-45 | 12.901 |
| 合計 | | | | 倍面積 | -250.331334 | 250.331334 | | | 45.207 |
| | | | | 面積 | 125.16 | 125.16 | | | |
| | | | | 地積 | 125.16 | 125.16 | | | |

面積（座標法）計算書

地番： S14-1-3

| 測点名 | [1] X(i) | [2] X(i+1)-X(i-1) | [3] Y(i) | [4] Y(i+1)-Y(i-1) | [2]*[3] | [1]*[4] | 方向角 | 夾角 | 距離 |
|--------|-------------|----------------------|-------------|----------------------|----------------|-----------------|-----------|-----------|--------|
| S14-10 | -136274.373 | 6.473 | -30521.948 | 14.790 | -197568.569404 | -2015497.976670 | 119-25-29 | 269-59-14 | 9.699 |
| S14-11 | -136279.138 | -16.004 | -30513.500 | 2.107 | 488338.054000 | -287140.143766 | 209-25-53 | 270-00-24 | 12.904 |
| S14-28 | -136290.377 | -9.601 | -30519.841 | -9.246 | 293020.993441 | 1260140.825742 | 299-25-00 | 269-59-07 | 3.335 |
| S14-27 | -136288.739 | 4.766 | -30522.746 | -8.449 | -145471.407436 | 1151503.555811 | 299-25-56 | 180-00-56 | 6.366 |
| S14-26 | -136285.611 | 14.366 | -30528.290 | 0.798 | -438569.414140 | -108755.917578 | 29-26-15 | 270-00-19 | 12.904 |
| 合計 | | | | 倍面積 | -250.343539 | 250.343539 | | | 45.208 |
| | | | | 面積 | 125.17 | 125.17 | | | |
| | | | | 地積 | 125.17 | 125.17 | | | |

面積（座標法）計算書

地番： S14-1-4

| 測点名 | [1] X(i) | [2] X(i+1)-X(i-1) | [3] Y(i) | [4] Y(i+1)-Y(i-1) | [2]*[3] | [1]*[4] | 方向角 | 夾角 | 距離 |
|--------|-------------|----------------------|-------------|----------------------|----------------|-----------------|-----------|-----------|--------|
| S14-11 | -136279.138 | 6.078 | -30513.500 | 15.487 | -185461.053000 | -2110555.010206 | 119-26-08 | 270-00-15 | 10.502 |
| S14-12 | -136284.299 | -16.399 | -30504.354 | 2.807 | 500240.901246 | -382550.027293 | 209-25-33 | 269-59-25 | 12.903 |
| S14-30 | -136295.537 | -10.435 | -30510.693 | -7.764 | 318379.081455 | 1058198.549268 | 299-24-06 | 269-58-33 | 1.636 |
| S14-29 | -136294.734 | 5.160 | -30512.118 | -9.148 | -157442.528880 | 1246824.226632 | 299-25-48 | 180-01-42 | 8.867 |
| S14-28 | -136290.377 | 15.596 | -30519.841 | -1.382 | -475987.440236 | 188353.301014 | 29-25-53 | 270-00-05 | 12.904 |
| 合計 | | | | 倍面積 | -271.039415 | 271.039415 | | | 46.812 |
| | | | | 面積 | 135.51 | 135.51 | | | |
| | | | | 地積 | 135.51 | 135.51 | | | |

面積（座標法）計算書

地番： S14-1-5

| 測点名 | [1] X(i) | [2] X(i+1)-X(i-1) | [3] Y(i) | [4] Y(i+1)-Y(i-1) | [2]*[3] | [1]*[4] | 方向角 | 夾角 | 距離 |
|--------|-------------|----------------------|-------------|----------------------|----------------|-----------------|-----------|-----------|--------|
| S14-12 | -136284.299 | 6.077 | -30504.354 | 15.489 | -185374.959258 | -2110907.507211 | 119-25-30 | 269-59-57 | 10.505 |
| S14-13 | -136289.460 | -16.395 | -30495.204 | 2.807 | 499968.869580 | -382564.514220 | 209-27-01 | 270-01-31 | 12.901 |
| S14-31 | -136300.694 | -6.077 | -30501.547 | -15.489 | 185357.901119 | 2111161.449366 | 299-25-00 | 269-57-59 | 10.500 |
| S14-30 | -136295.537 | 16.395 | -30510.693 | -2.807 | -500222.811735 | 382581.572359 | 29-25-33 | 270-00-33 | 12.903 |
| 合計 | | | | 倍面積 | -271.000294 | 271.000294 | | | 46.809 |
| | | | | 面積 | 135.50 | 135.50 | | | |
| | | | | 地積 | 135.50 | 135.50 | | | |

面積（座標法）計算書

地番： S14-1-6

| 測点名 | [1] X(i) | [2] X(i+1)-X(i-1) | [3] Y(i) | [4] Y(i+1)-Y(i-1) | [2]*[3] | [1]*[4] | 方向角 | 夾角 | 距離 |
|--------|-------------|----------------------|-------------|----------------------|----------------|-----------------|-----------|-----------|--------|
| S14-13 | -136289.460 | 6.075 | -30495.204 | 15.488 | -185258.364300 | -2110851.156480 | 119-25-44 | 269-58-43 | 10.500 |
| S14-14 | -136294.619 | -16.395 | -30486.059 | 2.807 | 499818.937305 | -382578.995533 | 209-25-35 | 269-59-51 | 12.900 |
| S14-33 | -136305.855 | -6.107 | -30492.397 | -15.429 | 186217.068479 | 2103063.036795 | 299-25-52 | 270-00-17 | 10.438 |
| S14-32 | -136300.726 | 5.161 | -30501.488 | -9.150 | -157418.179568 | 1247151.642900 | 298-28-27 | 179-02-35 | 0.067 |
| S14-31 | -136300.694 | 11.266 | -30501.547 | 6.284 | -343630.428502 | -856513.561096 | 29-27-01 | 270-58-34 | 12.901 |
| 合計 | | | | 倍面積 | -270.966586 | 270.966586 | | | 46.806 |
| | | | | 面積 | 135.48 | 135.48 | | | |
| | | | | 地積 | 135.48 | 135.48 | | | |

面積（座標法）計算書

地番： S14-1-7

| 測点名 | [1] X(i) | [2] X(i+1)-X(i-1) | [3] Y(i) | [4] Y(i+1)-Y(i-1) | [2]*[3] | [1]*[4] | 方向角 | 夾角 | 距離 |
|--------|-------------|----------------------|-------------|----------------------|----------------|-----------------|-----------|-----------|--------|
| S14-14 | -136294.619 | 6.473 | -30486.059 | 14.789 | -197336.259907 | -2015661.120391 | 119-24-20 | 269-58-45 | 9.701 |
| S14-15 | -136299.382 | -16.001 | -30477.608 | 2.112 | 487672.205608 | -287864.294784 | 209-25-33 | 270-01-13 | 12.903 |
| S14-35 | -136310.620 | -7.343 | -30483.947 | -13.250 | 223843.622821 | 1806115.715000 | 299-24-19 | 269-58-46 | 7.933 |
| S14-34 | -136306.725 | 4.765 | -30490.858 | -8.450 | -145288.938370 | 1151791.826250 | 299-28-46 | 180-04-27 | 1.768 |
| S14-33 | -136305.855 | 12.106 | -30492.397 | 4.799 | -369140.958082 | -654131.798145 | 29-25-35 | 269-56-49 | 12.900 |
| 合計 | | | | 倍面積 | -250.327930 | 250.327930 | | | 45.205 |
| | | | | 面積 | 125.16 | 125.16 | | | |
| | | | | 地積 | 125.16 | 125.16 | | | |

面積（座標法）計算書

地番： S14-1-8

| 測点名 | [1] X(i) | [2] X(i+1)-X(i-1) | [3] Y(i) | [4] Y(i+1)-Y(i-1) | [2]*[3] | [1]*[4] | 方向角 | 夾角 | 距離 |
|--------|-------------|----------------------|-------------|----------------------|----------------|-----------------|-----------|-----------|--------|
| S14-15 | -136299.382 | 9.032 | -30477.608 | 10.243 | -275273.755456 | -1396114.569826 | 119-28-09 | 270-02-36 | 4.484 |
| S14-3 | -136301.588 | -7.009 | -30473.704 | 6.588 | 213590.191336 | -897954.861744 | 150-48-10 | 211-20-01 | 5.502 |
| S14-4 | -136306.391 | -16.095 | -30471.020 | 2.279 | 490431.066900 | -310642.265089 | 182-03-15 | 211-15-05 | 11.299 |
| S14-16 | -136317.683 | -6.326 | -30471.425 | -9.204 | 192762.234550 | 1254667.954332 | 299-26-23 | 297-23-08 | 10.104 |
| S14-36 | -136312.717 | 7.063 | -30480.224 | -12.522 | -215281.822112 | 1706907.842274 | 299-23-26 | 179-57-03 | 4.273 |
| S14-35 | -136310.620 | 13.335 | -30483.947 | 2.616 | -406503.433245 | -356588.581920 | 29-25-33 | 270-02-07 | 12.903 |
| 合計 | | | | 倍面積 | -275.518027 | 275.518027 | | | 48.565 |
| | | | | 面積 | 137.75 | 137.75 | | | |
| | | | | 地積 | 137.75 | 137.75 | | | |

面積（座標法）計算書

地番： S14-1-9

| 測点名 | [1] X(i) | [2] X(i+1)-X(i-1) | [3] Y(i) | [4] Y(i+1)-Y(i-1) | [2]*[3] | [1]*[4] | 方向角 | 夾角 | 距離 |
|--------|-------------|----------------------|-------------|----------------------|----------------|-----------------|-----------|-----------|--------|
| S14-36 | -136312.717 | 4.714 | -30480.224 | 14.254 | -143683.775936 | -1943001.468118 | 119-26-23 | 270-02-13 | 10.104 |
| S14-16 | -136317.683 | -13.622 | -30471.425 | 8.490 | 415081.751350 | -1157337.128670 | 182-02-40 | 242-36-17 | 8.662 |
| S14-5 | -136326.339 | -10.610 | -30471.734 | -3.792 | 323305.097740 | 516949.477488 | 240-42-26 | 238-39-46 | 3.994 |
| S14-6 | -136328.293 | 3.942 | -30475.217 | -13.945 | -120133.305414 | 1901098.045885 | 299-24-14 | 238-41-48 | 12.009 |
| S14-17 | -136322.397 | 15.576 | -30485.679 | -5.007 | -474844.936104 | 682566.241779 | 29-24-10 | 269-59-56 | 11.111 |
| 合計 | | | | 倍面積 | -275.168364 | 275.168364 | | | 45.880 |
| | | | | 面積 | 137.58 | 137.58 | | | |
| | | | | 地積 | 137.58 | 137.58 | | | |

面積（座標法）計算書

地番： S14-1-10

| 測点名 | [1] X(i) | [2] X(i+1)-X(i-1) | [3] Y(i) | [4] Y(i+1)-Y(i-1) | [2]*[3] | [1]*[4] | 方向角 | 夾角 | 距離 |
|--------|-------------|----------------------|-------------|----------------------|----------------|-----------------|-----------|-----------|--------|
| S14-34 | -136306.725 | 5.785 | -30490.858 | 12.363 | -176389.613530 | -1685160.041175 | 119-24-19 | 270-00-58 | 7.933 |
| S14-35 | -136310.620 | -5.992 | -30483.947 | 10.634 | 182659.810424 | -1449527.133080 | 119-23-26 | 179-59-07 | 4.273 |
| S14-36 | -136312.717 | -11.777 | -30480.224 | -1.732 | 358965.598048 | 236093.625844 | 209-24-10 | 270-00-44 | 11.111 |
| S14-17 | -136322.397 | -3.688 | -30485.679 | -16.086 | 112431.184152 | 2192882.078142 | 299-24-26 | 270-00-16 | 12.203 |
| S14-18 | -136316.405 | 15.672 | -30496.310 | -5.179 | -477938.170320 | 705982.661495 | 29-23-21 | 269-58-55 | 11.110 |
| 合計 | | | | 倍面積 | -271.191226 | 271.191226 | | | 46.630 |
| | | | | 面積 | 135.59 | 135.59 | | | |
| | | | | 地積 | 135.59 | 135.59 | | | |

面積（座標法）計算書

地番： S14-1-11

| 測点名 | [1] X(i) | [2] X(i+1)-X(i-1) | [3] Y(i) | [4] Y(i+1)-Y(i-1) | [2]*[3] | [1]*[4] | 方向角 | 夾角 | 距離 |
|--------|-------------|----------------------|-------------|----------------------|----------------|-----------------|-----------|-----------|--------|
| S14-32 | -136300.726 | 4.548 | -30501.488 | 14.544 | -138720.767424 | -1982357.758944 | 119-25-52 | 270-01-47 | 10.438 |
| S14-33 | -136305.855 | -5.999 | -30492.397 | 10.630 | 182923.889603 | -1448931.238650 | 119-28-46 | 180-02-54 | 1.768 |
| S14-34 | -136306.725 | -10.550 | -30490.858 | -3.913 | 321678.551900 | 533368.214925 | 209-23-21 | 269-54-35 | 11.110 |
| S14-18 | -136316.405 | -3.678 | -30496.310 | -16.083 | 112165.428180 | 2192376.741615 | 299-26-53 | 270-03-32 | 12.208 |
| S14-19 | -136310.403 | 15.679 | -30506.941 | -5.178 | -478318.327939 | 705815.266734 | 29-24-05 | 269-57-12 | 11.108 |
| 合計 | | | | 倍面積 | -271.225680 | 271.225680 | | | 46.632 |
| | | | | 面積 | 135.61 | 135.61 | | | |
| | | | | 地積 | 135.61 | 135.61 | | | |

面積（座標法）計算書

地番： S14-1-12

| 測点名 | [1] X(i) | [2] X(i+1)-X(i-1) | [3] Y(i) | [4] Y(i+1)-Y(i-1) | [2]*[3] | [1]*[4] | 方向角 | 夾角 | 距離 |
|--------|-------------|----------------------|-------------|----------------------|----------------|-----------------|-----------|-----------|--------|
| S14-29 | -136294.734 | 8.873 | -30512.118 | 6.880 | -270734.023014 | -937707.769920 | 119-24-06 | 269-59-20 | 1.636 |
| S14-30 | -136295.537 | -5.960 | -30510.693 | 10.571 | 181843.730280 | -1440780.121627 | 119-25-00 | 180-00-54 | 10.500 |
| S14-31 | -136300.694 | -5.189 | -30501.547 | 9.205 | 158272.527383 | -1254647.888270 | 118-28-27 | 179-03-27 | 0.067 |
| S14-32 | -136300.726 | -9.709 | -30501.488 | -5.394 | 296138.946992 | 735206.116044 | 209-24-05 | 270-55-38 | 11.108 |
| S14-19 | -136310.403 | -3.684 | -30506.941 | -16.085 | 112387.570644 | 2192552.832255 | 299-24-32 | 270-00-27 | 12.205 |
| S14-20 | -136304.410 | 15.669 | -30517.573 | -5.177 | -478179.851337 | 705647.930570 | 29-24-46 | 270-00-14 | 11.108 |
| 合計 | | | | 倍面積 | -271.099052 | 271.099052 | | | 46.624 |
| | | | | 面積 | 135.54 | 135.54 | | | |
| | | | | 地積 | 135.54 | 135.54 | | | |

面積（座標法）計算書

地番： S14-1-13

| 測点名 | [1] X(i) | [2] X(i+1)-X(i-1) | [3] Y(i) | [4] Y(i+1)-Y(i-1) | [2]*[3] | [1]*[4] | 方向角 | 夾角 | 距離 |
|--------|-------------|----------------------|-------------|----------------------|----------------|-----------------|-----------|-----------|--------|
| S14-27 | -136288.739 | 8.037 | -30522.746 | 8.359 | -245311.309602 | -1139237.569301 | 119-25-00 | 270-00-21 | 3.335 |
| S14-28 | -136290.377 | -5.995 | -30519.841 | 10.628 | 182966.446795 | -1448494.126756 | 119-25-48 | 180-00-48 | 8.867 |
| S14-29 | -136294.734 | -14.033 | -30512.118 | 2.268 | 428176.551894 | -309116.456712 | 209-24-46 | 269-58-58 | 11.108 |
| S14-20 | -136304.410 | -3.680 | -30517.573 | -16.082 | 112304.668640 | 2192047.521620 | 299-25-58 | 270-01-12 | 12.202 |
| S14-21 | -136298.414 | 15.671 | -30528.200 | -5.173 | -478407.422200 | 705071.695622 | 29-24-39 | 269-58-41 | 11.106 |
| 合計 | | | | 倍面積 | -271.064473 | 271.064473 | | | 46.618 |
| | | | | 面積 | 135.53 | 135.53 | | | |
| | | | | 地積 | 135.53 | 135.53 | | | |

面積（座標法）計算書

地番： S14-1-14

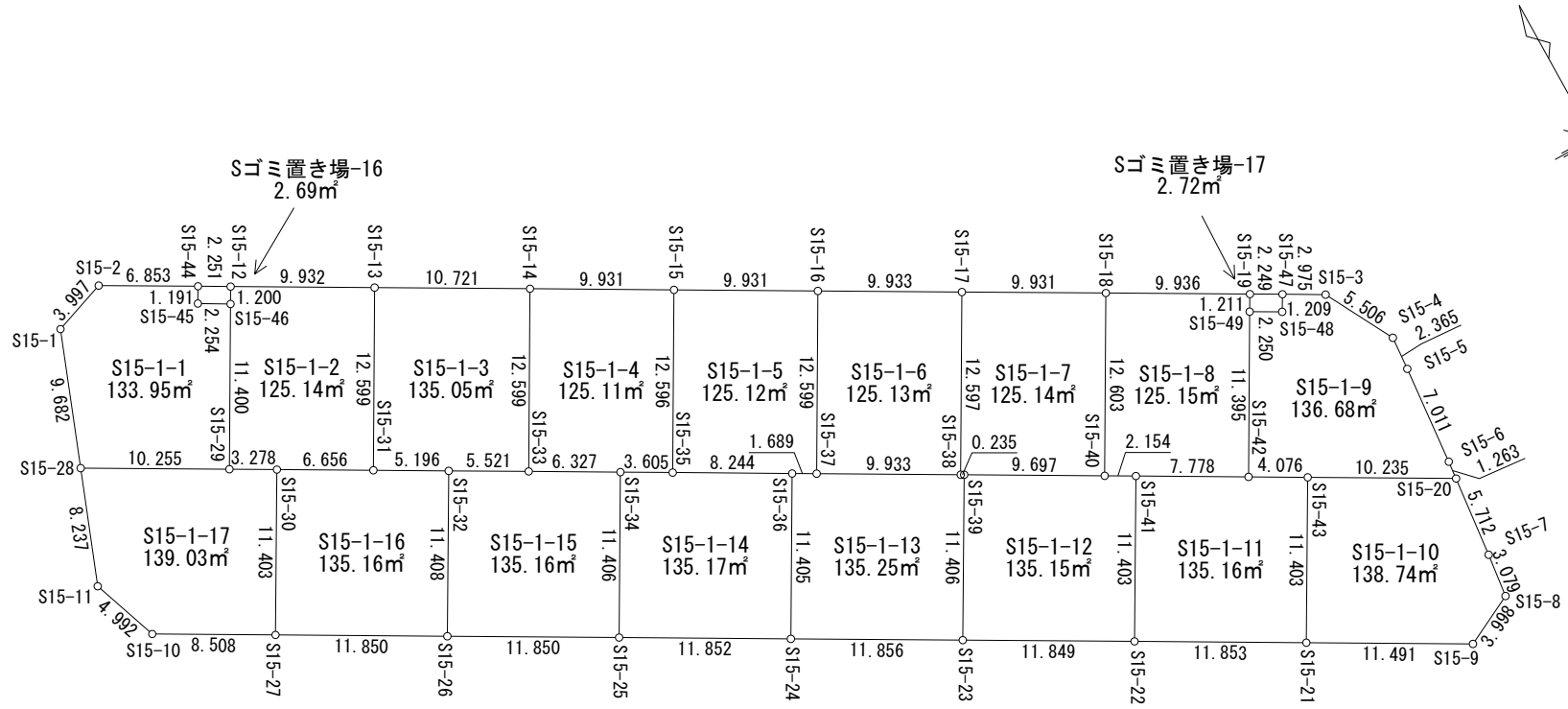
| 測点名 | [1] X(i) | [2] X(i+1)-X(i-1) | [3] Y(i) | [4] Y(i+1)-Y(i-1) | [2]*[3] | [1]*[4] | 方向角 | 夾角 | 距離 |
|--------|-------------|----------------------|-------------|----------------------|----------------|-----------------|-----------|-----------|--------|
| S14-25 | -136282.745 | 6.808 | -30533.369 | 10.532 | -207871.176152 | -1435329.870340 | 119-26-07 | 270-01-35 | 5.832 |
| S14-26 | -136285.611 | -5.994 | -30528.290 | 10.623 | 182986.570260 | -1447762.045653 | 119-25-56 | 179-59-49 | 6.366 |
| S14-27 | -136288.739 | -12.803 | -30522.746 | 0.090 | 390782.717038 | -12265.986510 | 209-24-39 | 269-58-43 | 11.106 |
| S14-21 | -136298.414 | -3.680 | -30528.200 | -16.076 | 112343.776000 | 2191133.303464 | 299-26-25 | 270-01-46 | 12.197 |
| S14-22 | -136292.419 | 15.669 | -30538.822 | -5.169 | -478512.801918 | 704495.513811 | 29-24-32 | 269-58-07 | 11.105 |
| 合計 | | | | 倍面積 | -270.914772 | 270.914772 | | | 46.606 |
| | | | | 面積 | 135.45 | 135.45 | | | |
| | | | | 地積 | 135.45 | 135.45 | | | |

面積（座標法）計算書

地番： S14-1-15

| 測点名 | [1] X(i) | [2] X(i+1)-X(i-1) | [3] Y(i) | [4] Y(i+1)-Y(i-1) | [2]*[3] | [1]*[4] | 方向角 | 夾角 | 距離 |
|--------|-------------|----------------------|-------------|----------------------|----------------|-----------------|-----------|-----------|--------|
| S14-23 | -136275.976 | 2.545 | -30545.371 | 11.451 | -77737.969195 | -1560496.201176 | 119-25-04 | 278-36-14 | 9.911 |
| S14-24 | -136280.844 | -6.769 | -30536.738 | 12.002 | 206703.179522 | -1635642.689688 | 119-26-04 | 180-01-00 | 3.868 |
| S14-25 | -136282.745 | -11.575 | -30533.369 | -2.084 | 353423.746175 | 284013.240580 | 209-24-32 | 269-58-28 | 11.105 |
| S14-22 | -136292.419 | -5.355 | -30538.822 | -13.113 | 163535.391810 | 1787202.490347 | 299-24-57 | 270-00-25 | 8.794 |
| S14-7 | -136288.100 | 9.030 | -30546.482 | -9.367 | -275834.732460 | 1276610.632700 | 340-04-56 | 220-39-59 | 5.011 |
| S14-8 | -136283.389 | 12.124 | -30548.189 | 1.111 | -370366.243436 | -151410.845179 | 20-48-50 | 220-43-54 | 7.931 |
| 合計 | | | | 倍面積 | -276.627584 | 276.627584 | | | 46.620 |
| | | | | 面積 | 138.31 | 138.31 | | | |
| | | | | 地積 | 138.31 | 138.31 | | | |

S 1 5 街区 (画地原子一覽図)



面積（座標法）計算書

地番： S15-1-1

| 測点名 | [1] X(i) | [2] X(i+1)-X(i-1) | [3] Y(i) | [4] Y(i+1)-Y(i-1) | [2]*[3] | [1]*[4] | 方向角 | 夾角 | 距離 |
|--------|-------------|----------------------|-------------|----------------------|----------------|-----------------|-----------|-----------|--------|
| S15-1 | -136295.010 | 10.408 | -30552.594 | 7.186 | -317991.398352 | -979415.941860 | 70-13-39 | 229-30-39 | 3.997 |
| S15-2 | -136293.658 | -2.014 | -30548.833 | 9.730 | 61525.349662 | -1326137.292340 | 119-25-09 | 229-11-30 | 6.853 |
| S15-44 | -136297.024 | -4.402 | -30542.864 | 5.381 | 134449.687328 | -733414.286144 | 209-34-40 | 270-09-31 | 1.191 |
| S15-45 | -136298.060 | -2.151 | -30543.452 | 1.371 | 65698.965252 | -186864.640260 | 119-38-50 | 90-04-10 | 2.254 |
| S15-46 | -136299.175 | -11.047 | -30541.493 | -3.636 | 337391.873171 | 495583.800300 | 209-23-38 | 269-44-48 | 11.400 |
| S15-29 | -136309.107 | -4.891 | -30547.088 | -14.526 | 149405.807408 | 1980026.088282 | 299-26-31 | 270-02-53 | 10.255 |
| S15-28 | -136304.066 | 14.097 | -30556.019 | -5.506 | -430748.199843 | 750490.187396 | 20-43-00 | 261-16-29 | 9.682 |
| 合計 | | | | 倍面積 | -267.915374 | 267.915374 | | | 45.632 |
| | | | | 面積 | 133.95 | 133.95 | | | |
| | | | | 地積 | 133.95 | 133.95 | | | |

面積（座標法）計算書

地番： S15-1-2

| 測点名 | [1] X(i) | [2] X(i+1)-X(i-1) | [3] Y(i) | [4] Y(i+1)-Y(i-1) | [2]*[3] | [1]*[4] | 方向角 | 夾角 | 距離 |
|--------|-------------|----------------------|-------------|----------------------|----------------|-----------------|-----------|-----------|--------|
| S15-12 | -136298.130 | -3.834 | -30540.904 | 9.240 | 117093.825936 | -1259394.721200 | 119-25-20 | 270-00-54 | 9.932 |
| S15-13 | -136303.009 | -15.857 | -30532.253 | 2.468 | 484149.935821 | -336395.826212 | 209-23-20 | 269-58-00 | 12.599 |
| S15-31 | -136313.987 | -7.708 | -30538.436 | -11.980 | 235390.264688 | 1633041.564260 | 299-25-36 | 270-02-16 | 6.656 |
| S15-30 | -136310.717 | 4.880 | -30544.233 | -8.652 | -149055.857040 | 1179360.323484 | 299-25-11 | 179-59-35 | 3.278 |
| S15-29 | -136309.107 | 11.542 | -30547.088 | 2.740 | -352574.489696 | -373486.953180 | 29-23-38 | 269-58-27 | 11.400 |
| S15-46 | -136299.175 | 10.977 | -30541.493 | 6.184 | -335253.968661 | -842874.098200 | 29-24-26 | 180-00-48 | 1.200 |
| 合計 | | | | 倍面積 | -250.288952 | 250.288952 | | | 45.065 |
| | | | | 面積 | 125.14 | 125.14 | | | |
| | | | | 地積 | 125.14 | 125.14 | | | |

面積（座標法）計算書

地番： S15-1-3

| 測点名 | [1] X(i) | [2] X(i+1)-X(i-1) | [3] Y(i) | [4] Y(i+1)-Y(i-1) | [2]*[3] | [1]*[4] | 方向角 | 夾角 | 距離 |
|--------|-------------|----------------------|-------------|----------------------|----------------|-----------------|-----------|-----------|--------|
| S15-13 | -136303.009 | 5.711 | -30532.253 | 15.521 | -174369.696883 | -2115559.002689 | 119-25-29 | 270-02-09 | 10.721 |
| S15-14 | -136308.276 | -16.243 | -30522.915 | 3.152 | 495783.708345 | -429643.685952 | 209-24-19 | 269-58-50 | 12.599 |
| S15-33 | -136319.252 | -8.263 | -30529.101 | -10.995 | 252261.961563 | 1498830.175740 | 299-25-46 | 270-01-27 | 5.521 |
| S15-32 | -136316.539 | 5.265 | -30533.910 | -9.335 | -160761.036150 | 1272514.891565 | 299-25-00 | 179-59-14 | 5.196 |
| S15-31 | -136313.987 | 13.530 | -30538.436 | 1.657 | -413185.039080 | -225872.276459 | 29-23-20 | 269-58-20 | 12.599 |
| 合計 | | | | 倍面積 | -270.102205 | 270.102205 | | | 46.636 |
| | | | | 面積 | 135.05 | 135.05 | | | |
| | | | | 地積 | 135.05 | 135.05 | | | |

面積（座標法）計算書

地番： S15-1-4

| 測点名 | [1] X(i) | [2] X(i+1)-X(i-1) | [3] Y(i) | [4] Y(i+1)-Y(i-1) | [2]*[3] | [1]*[4] | 方向角 | 夾角 | 距離 |
|--------|-------------|----------------------|-------------|----------------------|----------------|-----------------|-----------|-----------|--------|
| S15-14 | -136308.276 | 6.094 | -30522.915 | 14.834 | -186006.644010 | -2021996.966184 | 119-26-45 | 270-02-26 | 9.931 |
| S15-15 | -136313.158 | -15.856 | -30514.267 | 2.464 | 483834.217552 | -335875.621312 | 209-24-07 | 269-57-22 | 12.596 |
| S15-35 | -136324.132 | -9.203 | -30520.451 | -9.324 | 280879.710553 | 1271086.206768 | 299-25-25 | 270-01-18 | 3.605 |
| S15-34 | -136322.361 | 4.880 | -30523.591 | -8.650 | -148955.124080 | 1179188.422650 | 299-26-01 | 180-00-36 | 6.327 |
| S15-33 | -136319.252 | 14.085 | -30529.101 | 0.676 | -430002.387585 | -92151.814352 | 29-24-19 | 269-58-18 | 12.599 |
| 合計 | | | | 倍面積 | -250.227570 | 250.227570 | | | 45.058 |
| | | | | 面積 | 125.11 | 125.11 | | | |
| | | | | 地積 | 125.11 | 125.11 | | | |

面積（座標法）計算書

地番： S15-1-5

| 測点名 | [1] X(i) | [2] X(i+1)-X(i-1) | [3] Y(i) | [4] Y(i+1)-Y(i-1) | [2]*[3] | [1]*[4] | 方向角 | 夾角 | 距離 |
|--------|-------------|----------------------|-------------|----------------------|----------------|-----------------|-----------|-----------|--------|
| S15-15 | -136313.158 | 6.095 | -30514.267 | 14.834 | -185984.457365 | -2022069.385772 | 119-25-30 | 270-01-23 | 9.931 |
| S15-16 | -136318.037 | -15.856 | -30505.617 | 2.467 | 483697.063152 | -336296.597279 | 209-23-28 | 269-57-58 | 12.599 |
| S15-37 | -136329.014 | -10.148 | -30511.800 | -7.655 | 309633.746400 | 1043598.602170 | 299-23-14 | 269-59-46 | 1.689 |
| S15-36 | -136328.185 | 4.882 | -30513.272 | -8.651 | -148965.793904 | 1179375.128435 | 299-26-51 | 180-03-37 | 8.244 |
| S15-35 | -136324.132 | 15.027 | -30520.451 | -0.995 | -458630.817177 | 135642.511340 | 29-24-07 | 269-57-16 | 12.596 |
| 合計 | | | | 倍面積 | -250.258894 | 250.258894 | | | 45.059 |
| | | | | 面積 | 125.12 | 125.12 | | | |
| | | | | 地積 | 125.12 | 125.12 | | | |

面積（座標法）計算書

地番： S15-1-6

| 測点名 | [1] X(i) | [2] X(i+1)-X(i-1) | [3] Y(i) | [4] Y(i+1)-Y(i-1) | [2]*[3] | [1]*[4] | 方向角 | 夾角 | 距離 |
|--------|-------------|----------------------|-------------|----------------------|----------------|-----------------|-----------|-----------|--------|
| S15-16 | -136318.037 | 6.096 | -30505.617 | 14.834 | -185962.241232 | -2022141.760858 | 119-25-56 | 270-02-28 | 9.933 |
| S15-17 | -136322.918 | -15.857 | -30496.966 | 2.469 | 483590.389862 | -336581.284542 | 209-23-22 | 269-57-26 | 12.597 |
| S15-38 | -136333.894 | -6.096 | -30503.148 | -14.834 | 185947.190208 | 2022376.983596 | 299-25-28 | 270-02-06 | 9.933 |
| S15-37 | -136329.014 | 15.857 | -30511.800 | -2.469 | -483825.612600 | 336596.335566 | 29-23-28 | 269-58-00 | 12.599 |
| 合計 | | | | 倍面積 | -250.273762 | 250.273762 | | | 45.062 |
| | | | | 面積 | 125.13 | 125.13 | | | |
| | | | | 地積 | 125.13 | 125.13 | | | |

面積（座標法）計算書

地番： S15-1-7

| 測点名 | [1] X(i) | [2] X(i+1)-X(i-1) | [3] Y(i) | [4] Y(i+1)-Y(i-1) | [2]*[3] | [1]*[4] | 方向角 | 夾角 | 距離 |
|--------|-------------|----------------------|-------------|----------------------|----------------|-----------------|-----------|-----------|--------|
| S15-17 | -136322.918 | 6.101 | -30496.966 | 14.834 | -186061.989566 | -2022214.165612 | 119-23-57 | 270-00-35 | 9.931 |
| S15-18 | -136327.793 | -15.857 | -30488.314 | 2.468 | 483453.195098 | -336456.993124 | 209-23-02 | 269-59-05 | 12.603 |
| S15-40 | -136338.775 | -6.218 | -30494.498 | -14.630 | 189614.788564 | 1994636.278250 | 299-25-31 | 270-02-29 | 9.697 |
| S15-39 | -136334.011 | 4.881 | -30502.944 | -8.650 | -148884.869664 | 1179289.195150 | 299-50-08 | 180-24-37 | 0.235 |
| S15-38 | -136333.894 | 11.093 | -30503.148 | 5.978 | -338371.420764 | -815004.018332 | 29-23-22 | 269-33-14 | 12.597 |
| 合計 | | | | 倍面積 | -250.296332 | 250.296332 | | | 45.063 |
| | | | | 面積 | 125.14 | 125.14 | | | |
| | | | | 地積 | 125.14 | 125.14 | | | |

面積（座標法）計算書

地番： S15-1-8

| 測点名 | [1] X(i) | [2] X(i+1)-X(i-1) | [3] Y(i) | [4] Y(i+1)-Y(i-1) | [2]*[3] | [1]*[4] | 方向角 | 夾角 | 距離 |
|--------|-------------|----------------------|-------------|----------------------|----------------|-----------------|-----------|-----------|--------|
| S15-18 | -136327.793 | 6.102 | -30488.314 | 14.839 | -186039.692028 | -2022968.120327 | 119-24-57 | 270-01-55 | 9.936 |
| S15-19 | -136332.673 | -5.930 | -30479.659 | 8.051 | 180744.377870 | -1097614.350323 | 209-54-33 | 270-29-36 | 1.211 |
| S15-49 | -136333.723 | -10.983 | -30480.263 | -6.189 | 334764.728529 | 843769.411647 | 209-20-51 | 179-26-18 | 11.395 |
| S15-42 | -136343.656 | -6.111 | -30485.848 | -12.359 | 186299.017128 | 1685071.244504 | 299-25-57 | 270-05-06 | 7.778 |
| S15-41 | -136339.834 | 4.881 | -30492.622 | -8.650 | -148834.487982 | 1179339.564100 | 299-26-41 | 180-00-44 | 2.154 |
| S15-40 | -136338.775 | 12.041 | -30494.498 | 4.308 | -367184.250418 | -587347.442700 | 29-23-02 | 269-56-21 | 12.603 |
| 合計 | | | | 倍面積 | -250.306901 | 250.306901 | | | 45.077 |
| | | | | 面積 | 125.15 | 125.15 | | | |
| | | | | 地積 | 125.15 | 125.15 | | | |

面積（座標法）計算書

地番： S15-1-9

| 測点名 | [1] X(i) | [2] X(i+1)-X(i-1) | [3] Y(i) | [4] Y(i+1)-Y(i-1) | [2]*[3] | [1]*[4] | 方向角 | 夾角 | 距離 |
|--------|-------------|----------------------|-------------|----------------------|----------------|-----------------|-----------|-----------|--------|
| S15-49 | -136333.723 | 8.832 | -30480.263 | 7.547 | -269201.682816 | -1028910.607481 | 119-17-58 | 269-57-07 | 2.250 |
| S15-48 | -136334.824 | -0.052 | -30478.301 | 2.564 | 1584.871652 | -349562.488736 | 29-51-02 | 90-33-04 | 1.209 |
| S15-47 | -136333.775 | -0.418 | -30477.699 | 3.190 | 12739.678182 | -434904.742250 | 119-32-48 | 269-41-46 | 2.975 |
| S15-3 | -136335.242 | -6.314 | -30475.111 | 5.200 | 192419.850854 | -708943.258400 | 151-40-49 | 212-08-01 | 5.506 |
| S15-4 | -136340.089 | -7.206 | -30472.499 | 2.447 | 219584.827794 | -333624.197783 | 184-00-04 | 212-19-15 | 2.365 |
| S15-5 | -136342.448 | -9.344 | -30472.664 | -0.764 | 284736.572416 | 104165.630272 | 184-54-05 | 180-54-01 | 7.011 |
| S15-6 | -136349.433 | -8.242 | -30473.263 | -0.721 | 251160.633646 | 98307.941193 | 185-32-37 | 180-38-32 | 1.263 |
| S15-20 | -136350.690 | 3.774 | -30473.385 | -9.035 | -115006.554990 | 1231928.484150 | 299-26-34 | 293-53-57 | 10.235 |
| S15-43 | -136345.659 | 7.034 | -30482.298 | -12.463 | -214412.484132 | 1699275.948117 | 299-25-58 | 179-59-24 | 4.076 |
| S15-42 | -136343.656 | 11.936 | -30485.848 | 2.035 | -363879.081728 | -277459.339960 | 29-20-51 | 269-54-53 | 11.395 |
| 合計 | | | | 倍面積 | -273.369122 | 273.369122 | | | 48.285 |
| | | | | 面積 | 136.68 | 136.68 | | | |
| | | | | 地積 | 136.68 | 136.68 | | | |

面積（座標法）計算書

地番： S15-1-10

| 測点名 | [1] X(i) | [2] X(i+1)-X(i-1) | [3] Y(i) | [4] Y(i+1)-Y(i-1) | [2]*[3] | [1]*[4] | 方向角 | 夾角 | 距離 |
|--------|-------------|----------------------|-------------|----------------------|----------------|-----------------|-----------|-----------|--------|
| S15-43 | -136345.659 | 4.897 | -30482.298 | 14.523 | -149271.813306 | -1980148.005657 | 119-26-34 | 269-58-24 | 10.235 |
| S15-20 | -136350.690 | -10.713 | -30473.385 | 8.326 | 326461.373505 | -1135255.844940 | 185-53-54 | 246-27-20 | 5.712 |
| S15-7 | -136356.372 | -8.740 | -30473.972 | -0.949 | 266342.515280 | 129402.197028 | 186-45-04 | 180-51-10 | 3.079 |
| S15-8 | -136359.430 | -4.864 | -30474.334 | -3.929 | 148227.160576 | 535756.200470 | 243-08-48 | 236-23-44 | 3.998 |
| S15-9 | -136361.236 | 3.843 | -30477.901 | -13.574 | -117126.573543 | 1850967.417464 | 299-26-42 | 236-17-54 | 11.491 |
| S15-21 | -136355.587 | 15.577 | -30487.908 | -4.397 | -474910.142916 | 599555.516039 | 29-28-10 | 270-01-28 | 11.403 |
| 合計 | | | | 倍面積 | -277.480404 | 277.480404 | | | 45.918 |
| | | | | 面積 | 138.74 | 138.74 | | | |
| | | | | 地積 | 138.74 | 138.74 | | | |

面積（座標法）計算書

地番： S15-1-11

| 測点名 | [1] X(i) | [2] X(i+1)-X(i-1) | [3] Y(i) | [4] Y(i+1)-Y(i-1) | [2]*[3] | [1]*[4] | 方向角 | 夾角 | 距離 |
|--------|-------------|----------------------|-------------|----------------------|----------------|-----------------|-----------|-----------|--------|
| S15-41 | -136339.834 | 6.106 | -30492.622 | 12.383 | -186187.949932 | -1688296.164422 | 119-25-57 | 269-58-03 | 7.778 |
| S15-42 | -136343.656 | -5.825 | -30485.848 | 10.324 | 177580.064600 | -1407611.904544 | 119-25-58 | 180-00-01 | 4.076 |
| S15-43 | -136345.659 | -11.931 | -30482.298 | -2.060 | 363684.297438 | 280872.057540 | 209-28-10 | 270-02-12 | 11.403 |
| S15-21 | -136355.587 | -4.103 | -30487.908 | -15.933 | 125091.886524 | 2172553.567671 | 299-26-06 | 269-57-56 | 11.853 |
| S15-22 | -136349.762 | 15.753 | -30498.231 | -4.714 | -480438.632943 | 642752.778068 | 29-27-54 | 270-01-48 | 11.403 |
| 合計 | | | | 倍面積 | -270.334313 | 270.334313 | | | 46.513 |
| | | | | 面積 | 135.16 | 135.16 | | | |
| | | | | 地積 | 135.16 | 135.16 | | | |

面積（座標法）計算書

地番： S15-1-12

| 測点名 | [1] X(i) | [2] X(i+1)-X(i-1) | [3] Y(i) | [4] Y(i+1)-Y(i-1) | [2]*[3] | [1]*[4] | 方向角 | 夾角 | 距離 |
|--------|-------------|----------------------|-------------|----------------------|----------------|-----------------|-----------|-----------|--------|
| S15-39 | -136334.011 | 5.168 | -30502.944 | 14.055 | -157639.214592 | -1916174.524605 | 119-25-31 | 269-58-12 | 9.697 |
| S15-40 | -136338.775 | -5.823 | -30494.498 | 10.322 | 177569.461854 | -1407288.835550 | 119-26-41 | 180-01-10 | 2.154 |
| S15-41 | -136339.834 | -10.987 | -30492.622 | -3.733 | 335022.437914 | 508956.600322 | 209-27-54 | 270-01-13 | 11.403 |
| S15-22 | -136349.762 | -4.109 | -30498.231 | -15.931 | 125317.231179 | 2172188.058422 | 299-24-43 | 269-56-49 | 11.849 |
| S15-23 | -136343.943 | 15.751 | -30508.553 | -4.713 | -480540.218303 | 642589.003359 | 29-27-19 | 270-02-36 | 11.406 |
| 合計 | | | | 倍面積 | -270.301948 | 270.301948 | | | 46.509 |
| | | | | 面積 | 135.15 | 135.15 | | | |
| | | | | 地積 | 135.15 | 135.15 | | | |

面積（座標法）計算書

地番： S15-1-13

| 測点名 | [1] X(i) | [2] X(i+1)-X(i-1) | [3] Y(i) | [4] Y(i+1)-Y(i-1) | [2]*[3] | [1]*[4] | 方向角 | 夾角 | 距離 |
|--------|-------------|----------------------|-------------|----------------------|----------------|-----------------|-----------|-----------|--------|
| S15-36 | -136328.185 | 9.103 | -30513.272 | 7.079 | -277762.315016 | -965067.221615 | 119-23-14 | 269-56-27 | 1.689 |
| S15-37 | -136329.014 | -5.709 | -30511.800 | 10.124 | 174191.866200 | -1380194.937736 | 119-25-28 | 180-02-14 | 9.933 |
| S15-38 | -136333.894 | -4.997 | -30503.148 | 8.856 | 152424.230556 | -1207372.965264 | 119-50-08 | 180-24-40 | 0.235 |
| S15-39 | -136334.011 | -10.049 | -30502.944 | -5.405 | 306524.084256 | 736885.329455 | 209-27-19 | 269-37-11 | 11.406 |
| S15-23 | -136343.943 | -4.106 | -30508.553 | -15.935 | 125268.118618 | 2172640.731705 | 299-25-55 | 269-58-36 | 11.856 |
| S15-24 | -136338.117 | 15.758 | -30518.879 | -4.719 | -480916.495282 | 643379.574123 | 29-26-47 | 270-00-52 | 11.405 |
| 合計 | | | | 倍面積 | -270.510668 | 270.510668 | | | 46.524 |
| | | | | 面積 | 135.25 | 135.25 | | | |
| | | | | 地積 | 135.25 | 135.25 | | | |

面積（座標法）計算書

地番： S15-1-14

| 測点名 | [1] X(i) | [2] X(i+1)-X(i-1) | [3] Y(i) | [4] Y(i+1)-Y(i-1) | [2]*[3] | [1]*[4] | 方向角 | 夾角 | 距離 |
|--------|-------------|----------------------|-------------|----------------------|----------------|-----------------|-----------|-----------|--------|
| S15-34 | -136322.361 | 8.160 | -30523.591 | 8.750 | -249072.502560 | -1192820.658750 | 119-25-25 | 269-57-42 | 3.605 |
| S15-35 | -136324.132 | -5.824 | -30520.451 | 10.319 | 177751.106624 | -1406728.718108 | 119-26-51 | 180-01-26 | 8.244 |
| S15-36 | -136328.185 | -13.985 | -30513.272 | 1.572 | 426728.108920 | -214307.906820 | 209-26-47 | 269-59-56 | 11.405 |
| S15-24 | -136338.117 | -4.107 | -30518.879 | -15.929 | 125341.036053 | 2171729.865693 | 299-26-14 | 269-59-27 | 11.852 |
| S15-25 | -136332.292 | 15.756 | -30529.201 | -4.712 | -481018.090956 | 642397.759904 | 29-27-43 | 270-01-29 | 11.406 |
| 合計 | | | | 倍面積 | -270.341919 | 270.341919 | | | 46.512 |
| | | | | 面積 | 135.17 | 135.17 | | | |
| | | | | 地積 | 135.17 | 135.17 | | | |

面積（座標法）計算書

地番： S15-1-15

| 測点名 | [1] X(i) | [2] X(i+1)-X(i-1) | [3] Y(i) | [4] Y(i+1)-Y(i-1) | [2]*[3] | [1]*[4] | 方向角 | 夾角 | 距離 |
|--------|-------------|----------------------|-------------|----------------------|----------------|-----------------|-----------|-----------|--------|
| S15-32 | -136316.539 | 7.219 | -30533.910 | 10.422 | -220424.296290 | -1420690.969458 | 119-25-46 | 269-57-24 | 5.521 |
| S15-33 | -136319.252 | -5.822 | -30529.101 | 10.319 | 177740.426022 | -1406678.361388 | 119-26-01 | 180-00-15 | 6.327 |
| S15-34 | -136322.361 | -13.040 | -30523.591 | -0.100 | 398027.626640 | 13632.236100 | 209-27-43 | 270-01-42 | 11.406 |
| S15-25 | -136332.292 | -4.110 | -30529.201 | -15.932 | 125475.016110 | 2172046.076144 | 299-25-14 | 269-57-31 | 11.850 |
| S15-26 | -136326.471 | 15.753 | -30539.523 | -4.709 | -481089.105819 | 641961.351939 | 29-28-22 | 270-03-08 | 11.408 |
| 合計 | | | | 倍面積 | -270.333337 | 270.333337 | | | 46.512 |
| | | | | 面積 | 135.16 | 135.16 | | | |
| | | | | 地積 | 135.16 | 135.16 | | | |

面積（座標法）計算書

地番： S15-1-16

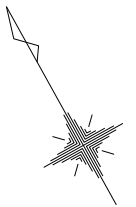
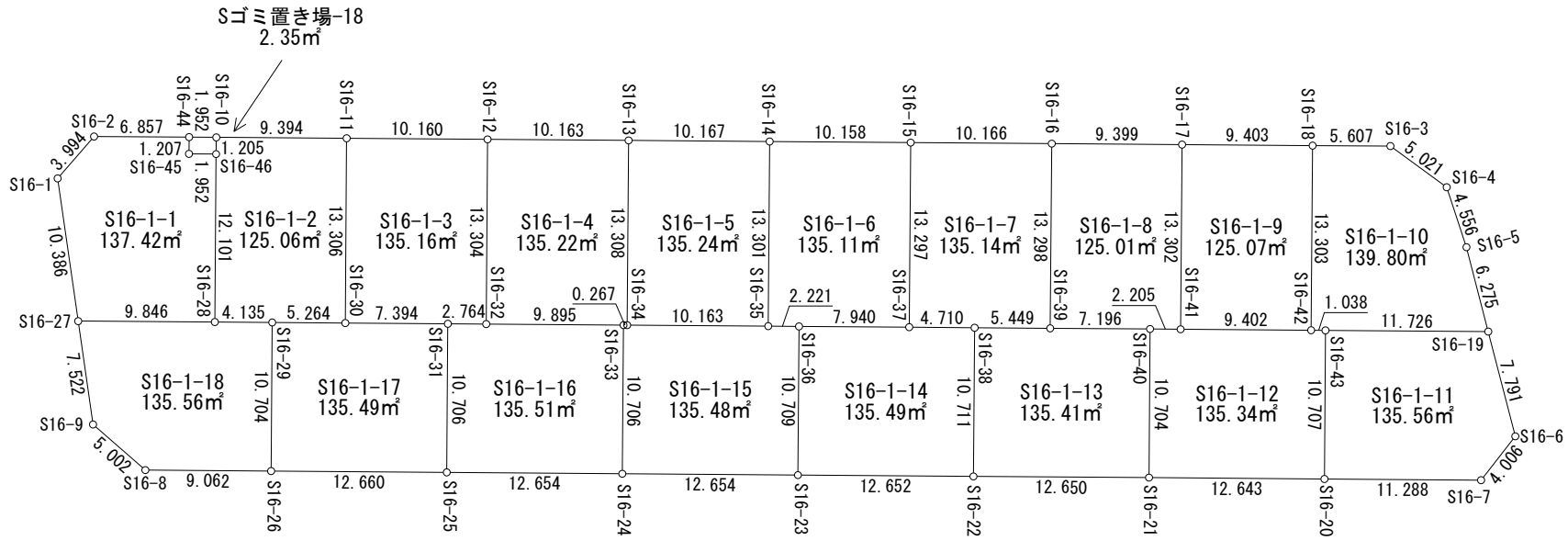
| 測点名 | [1] X(i) | [2] X(i+1)-X(i-1) | [3] Y(i) | [4] Y(i+1)-Y(i-1) | [2]*[3] | [1]*[4] | 方向角 | 夾角 | 距離 |
|--------|-------------|----------------------|-------------|----------------------|----------------|-----------------|-----------|-----------|--------|
| S15-30 | -136310.717 | 6.658 | -30544.233 | 11.406 | -203363.503314 | -1554760.038102 | 119-25-36 | 269-57-42 | 6.656 |
| S15-31 | -136313.987 | -5.822 | -30538.436 | 10.323 | 177794.774392 | -1407169.287801 | 119-25-00 | 179-59-24 | 5.196 |
| S15-32 | -136316.539 | -12.484 | -30533.910 | -1.087 | 381185.332440 | 148176.077893 | 209-28-22 | 270-03-22 | 11.408 |
| S15-26 | -136326.471 | -4.106 | -30539.523 | -15.932 | 125395.281438 | 2171953.335972 | 299-26-55 | 269-58-33 | 11.850 |
| S15-27 | -136320.645 | 15.754 | -30549.842 | -4.710 | -481282.210868 | 642070.237950 | 29-27-54 | 270-00-59 | 11.403 |
| 合計 | | | | 倍面積 | -270.325912 | 270.325912 | | | 46.513 |
| | | | | 面積 | 135.16 | 135.16 | | | |
| | | | | 地積 | 135.16 | 135.16 | | | |

面積（座標法）計算書

地番： S15-1-17

| 測点名 | [1] X(i) | [2] X(i+1)-X(i-1) | [3] Y(i) | [4] Y(i+1)-Y(i-1) | [2]*[3] | [1]*[4] | 方向角 | 夾角 | 距離 |
|--------|-------------|----------------------|-------------|----------------------|----------------|-----------------|-----------|-----------|--------|
| S15-28 | -136304.066 | 2.660 | -30556.019 | 11.855 | -81279.010540 | -1615884.702430 | 119-26-31 | 278-39-02 | 10.255 |
| S15-29 | -136309.107 | -6.651 | -30547.088 | 11.786 | 203168.682288 | -1606539.135102 | 119-25-11 | 179-58-40 | 3.278 |
| S15-30 | -136310.717 | -11.538 | -30544.233 | -2.754 | 352419.360354 | 375399.714618 | 209-27-54 | 270-02-43 | 11.403 |
| S15-27 | -136320.645 | -5.746 | -30549.842 | -13.018 | 175539.392132 | 1774622.156610 | 299-26-33 | 269-58-39 | 8.508 |
| S15-10 | -136316.463 | 8.878 | -30557.251 | -9.101 | -271287.274378 | 1240616.129763 | 340-11-08 | 220-44-35 | 4.992 |
| S15-11 | -136311.767 | 12.397 | -30558.943 | 1.232 | -378839.216371 | -167936.096944 | 20-47-29 | 220-36-21 | 8.237 |
| 合計 | | | | 倍面積 | -278.066515 | 278.066515 | | | 46.673 |
| | | | | 面積 | 139.03 | 139.03 | | | |
| | | | | 地積 | 139.03 | 139.03 | | | |

S 1 6 街区 (画地原子一覽図)



面積（座標法）計算書

地番： S16-1-1

| 測点名 | [1] X(i) | [2] X(i+1)-X(i-1) | [3] Y(i) | [4] Y(i+1)-Y(i-1) | [2]*[3] | [1]*[4] | 方向角 | 夾角 | 距離 |
|--------|-------------|----------------------|-------------|----------------------|----------------|-----------------|-----------|-----------|--------|
| S16-1 | -136323.391 | 11.074 | -30563.353 | 7.442 | -338458.571122 | -1014518.675822 | 70-01-05 | 229-13-07 | 3.994 |
| S16-2 | -136322.026 | -1.997 | -30559.599 | 9.730 | 61027.519203 | -1326413.312980 | 119-21-41 | 229-20-36 | 6.857 |
| S16-44 | -136325.388 | -4.411 | -30553.623 | 5.378 | 134772.031053 | -733157.936664 | 209-41-10 | 270-19-29 | 1.207 |
| S16-45 | -136326.437 | -2.007 | -30554.221 | 1.103 | 61322.321547 | -150368.060011 | 119-23-17 | 89-42-07 | 1.952 |
| S16-46 | -136327.395 | -11.499 | -30552.520 | -4.243 | 351323.427480 | 578437.136985 | 209-25-06 | 270-01-49 | 12.101 |
| S16-28 | -136337.936 | -5.705 | -30558.464 | -14.521 | 174336.037120 | 1979763.168656 | 299-24-57 | 269-59-51 | 9.846 |
| S16-27 | -136333.100 | 14.545 | -30567.041 | -4.889 | -444597.611345 | 666532.525900 | 20-47-58 | 261-23-01 | 10.386 |
| 合計 | | | | 倍面積 | -274.846064 | 274.846064 | | | 46.343 |
| | | | | 面積 | 137.42 | 137.42 | | | |
| | | | | 地積 | 137.42 | 137.42 | | | |

面積（座標法）計算書

地番： S16-1-2

| 測点名 | [1] X(i) | [2] X(i+1)-X(i-1) | [3] Y(i) | [4] Y(i+1)-Y(i-1) | [2]*[3] | [1]*[4] | 方向角 | 夾角 | 距離 |
|--------|-------------|----------------------|-------------|----------------------|----------------|-----------------|-----------|-----------|--------|
| S16-10 | -136326.348 | -3.570 | -30551.923 | 8.778 | 109070.365110 | -1196672.682744 | 119-26-19 | 269-44-48 | 9.394 |
| S16-11 | -136330.965 | -16.207 | -30543.742 | 1.644 | 495022.426594 | -224128.106460 | 209-25-26 | 269-59-07 | 13.306 |
| S16-30 | -136342.555 | -9.003 | -30550.279 | -11.121 | 275044.161837 | 1516265.554155 | 299-26-18 | 270-00-52 | 5.264 |
| S16-29 | -136339.968 | 4.619 | -30554.863 | -8.185 | -141132.912197 | 1115942.638080 | 299-26-08 | 179-59-50 | 4.135 |
| S16-28 | -136337.936 | 12.573 | -30558.464 | 2.343 | -384211.567872 | -319439.784048 | 29-25-06 | 269-58-58 | 12.101 |
| S16-46 | -136327.395 | 11.588 | -30552.520 | 6.541 | -354042.601760 | -891717.490695 | 29-41-31 | 180-16-25 | 1.205 |
| 合計 | | | | 倍面積 | -250.128288 | 250.128288 | | | 45.405 |
| | | | | 面積 | 125.06 | 125.06 | | | |
| | | | | 地積 | 125.06 | 125.06 | | | |

面積（座標法）計算書

地番： S16-1-3

| 測点名 | [1] X(i) | [2] X(i+1)-X(i-1) | [3] Y(i) | [4] Y(i+1)-Y(i-1) | [2]*[3] | [1]*[4] | 方向角 | 夾角 | 距離 |
|--------|-------------|----------------------|-------------|----------------------|----------------|-----------------|-----------|-----------|--------|
| S16-11 | -136330.965 | 6.598 | -30543.742 | 15.386 | -201527.609716 | -2097588.227490 | 119-25-43 | 270-00-17 | 10.160 |
| S16-12 | -136335.957 | -16.579 | -30534.893 | 2.311 | 506237.991047 | -315072.396627 | 209-26-02 | 270-00-19 | 13.304 |
| S16-32 | -136347.544 | -10.230 | -30541.431 | -8.946 | 312438.839130 | 1219765.128624 | 299-24-11 | 269-58-09 | 2.764 |
| S16-31 | -136346.187 | 4.989 | -30543.839 | -8.848 | -152383.212771 | 1206391.062576 | 299-25-19 | 180-01-08 | 7.394 |
| S16-30 | -136342.555 | 15.222 | -30550.279 | 0.097 | -465036.346938 | -13225.227835 | 29-25-26 | 270-00-07 | 13.306 |
| 合計 | | | | 倍面積 | -270.339248 | 270.339248 | | | 46.928 |
| | | | | 面積 | 135.16 | 135.16 | | | |
| | | | | 地積 | 135.16 | 135.16 | | | |

面積（座標法）計算書

地番： S16-1-4

| 測点名 | [1] X(i) | [2] X(i+1)-X(i-1) | [3] Y(i) | [4] Y(i+1)-Y(i-1) | [2]*[3] | [1]*[4] | 方向角 | 夾角 | 距離 |
|--------|-------------|----------------------|-------------|----------------------|----------------|-----------------|-----------|-----------|--------|
| S16-12 | -136335.957 | 6.595 | -30534.893 | 15.390 | -201377.619335 | -2098210.378230 | 119-25-13 | 269-59-11 | 10.163 |
| S16-13 | -136340.949 | -16.582 | -30526.041 | 2.312 | 506182.811862 | -315220.274088 | 209-26-07 | 270-00-54 | 13.308 |
| S16-34 | -136352.539 | -11.460 | -30532.581 | -6.773 | 349903.378260 | 923515.746647 | 299-09-32 | 269-43-25 | 0.267 |
| S16-33 | -136352.409 | 4.995 | -30532.814 | -8.850 | -152511.405930 | 1206718.819650 | 299-26-54 | 180-17-22 | 9.895 |
| S16-32 | -136347.544 | 16.452 | -30541.431 | -2.079 | -502467.622812 | 283466.543976 | 29-26-02 | 269-59-08 | 13.304 |
| 合計 | | | | 倍面積 | -270.457955 | 270.457955 | | | 46.937 |
| | | | | 面積 | 135.22 | 135.22 | | | |
| | | | | 地積 | 135.22 | 135.22 | | | |

面積（座標法）計算書

地番： S16-1-5

| 測点名 | [1] X(i) | [2] X(i+1)-X(i-1) | [3] Y(i) | [4] Y(i+1)-Y(i-1) | [2]*[3] | [1]*[4] | 方向角 | 夾角 | 距離 |
|--------|-------------|----------------------|-------------|----------------------|----------------|-----------------|-----------|-----------|--------|
| S16-13 | -136340.949 | 6.590 | -30526.041 | 15.393 | -201166.610190 | -2098696.227957 | 119-27-25 | 270-01-18 | 10.167 |
| S16-14 | -136345.949 | -16.582 | -30517.188 | 2.312 | 506036.011416 | -315231.834088 | 209-27-21 | 269-59-56 | 13.301 |
| S16-35 | -136357.531 | -6.590 | -30523.729 | -15.393 | 201151.374110 | 2098951.474683 | 299-25-13 | 269-57-52 | 10.163 |
| S16-34 | -136352.539 | 16.582 | -30532.581 | -2.312 | -506291.258142 | 315247.070168 | 29-26-07 | 270-00-54 | 13.308 |
| 合計 | | | | 倍面積 | -270.482806 | 270.482806 | | | 46.939 |
| | | | | 面積 | 135.24 | 135.24 | | | |
| | | | | 地積 | 135.24 | 135.24 | | | |

面積（座標法）計算書

地番： S16-1-6

| 測点名 | [1] X(i) | [2] X(i+1)-X(i-1) | [3] Y(i) | [4] Y(i+1)-Y(i-1) | [2]*[3] | [1]*[4] | 方向角 | 夾角 | 距離 |
|--------|-------------|----------------------|-------------|----------------------|----------------|-----------------|-----------|-----------|--------|
| S16-14 | -136345.949 | 6.589 | -30517.188 | 15.387 | -201077.751732 | -2097955.117263 | 119-26-31 | 269-59-10 | 10.158 |
| S16-15 | -136350.942 | -16.573 | -30508.342 | 2.310 | 505614.751966 | -314970.676020 | 209-26-29 | 269-59-58 | 13.297 |
| S16-37 | -136362.522 | -7.680 | -30514.878 | -13.452 | 234354.263040 | 1834348.645944 | 299-25-09 | 269-58-40 | 7.940 |
| S16-36 | -136358.622 | 4.991 | -30521.794 | -8.851 | -152334.273854 | 1206910.163322 | 299-24-55 | 179-59-46 | 2.221 |
| S16-35 | -136357.531 | 12.673 | -30523.729 | 4.606 | -386827.217617 | -628062.787786 | 29-27-21 | 270-02-26 | 13.301 |
| 合計 | | | | 倍面積 | -270.228197 | 270.228197 | | | 46.917 |
| | | | | 面積 | 135.11 | 135.11 | | | |
| | | | | 地積 | 135.11 | 135.11 | | | |

面積（座標法）計算書

地番： S16-1-7

| 測点名 | [1] X(i) | [2] X(i+1)-X(i-1) | [3] Y(i) | [4] Y(i+1)-Y(i-1) | [2]*[3] | [1]*[4] | 方向角 | 夾角 | 距離 |
|--------|-------------|----------------------|-------------|----------------------|----------------|-----------------|-----------|-----------|--------|
| S16-15 | -136350.942 | 6.584 | -30508.342 | 15.390 | -200866.923728 | -2098440.997380 | 119-26-04 | 269-59-35 | 10.166 |
| S16-16 | -136355.938 | -16.573 | -30499.488 | 2.312 | 505468.014624 | -315254.928656 | 209-28-13 | 270-02-09 | 13.298 |
| S16-39 | -136367.515 | -8.899 | -30506.030 | -11.288 | 271473.160970 | 1539316.509320 | 299-26-04 | 269-57-51 | 5.449 |
| S16-38 | -136364.837 | 4.993 | -30510.776 | -8.848 | -152340.304568 | 1206556.077776 | 299-26-19 | 180-00-15 | 4.710 |
| S16-37 | -136362.522 | 13.895 | -30514.878 | 2.434 | -424004.229810 | -331906.378548 | 29-26-29 | 270-00-10 | 13.297 |
| 合計 | | | | 倍面積 | -270.282512 | 270.282512 | | | 46.920 |
| | | | | 面積 | 135.14 | 135.14 | | | |
| | | | | 地積 | 135.14 | 135.14 | | | |

面積（座標法）計算書

地番： S16-1-8

| 測点名 | [1] X(i) | [2] X(i+1)-X(i-1) | [3] Y(i) | [4] Y(i+1)-Y(i-1) | [2]*[3] | [1]*[4] | 方向角 | 夾角 | 距離 |
|--------|-------------|----------------------|-------------|----------------------|----------------|-----------------|-----------|-----------|--------|
| S16-16 | -136355.938 | 6.963 | -30499.488 | 14.730 | -212367.934944 | -2008522.966740 | 119-24-06 | 269-55-53 | 9.399 |
| S16-17 | -136360.552 | -16.196 | -30491.300 | 1.646 | 493837.094800 | -224449.468592 | 209-27-35 | 270-03-29 | 13.302 |
| S16-41 | -136372.134 | -10.498 | -30497.842 | -8.462 | 320166.345316 | 1153980.997908 | 299-26-54 | 269-59-19 | 2.205 |
| S16-40 | -136371.050 | 4.619 | -30499.762 | -8.188 | -140878.400678 | 1116606.157400 | 299-25-19 | 179-58-25 | 7.196 |
| S16-39 | -136367.515 | 15.112 | -30506.030 | 0.274 | -461007.125360 | -37364.699110 | 29-28-13 | 270-02-54 | 13.298 |
| 合計 | | | | 倍面積 | -250.020866 | 250.020866 | | | 45.400 |
| | | | | 面積 | 125.01 | 125.01 | | | |
| | | | | 地積 | 125.01 | 125.01 | | | |

面積（座標法）計算書

地番： S16-1-9

| 測点名 | [1] X(i) | [2] X(i+1)-X(i-1) | [3] Y(i) | [4] Y(i+1)-Y(i-1) | [2]*[3] | [1]*[4] | 方向角 | 夾角 | 距離 |
|--------|-------------|----------------------|-------------|----------------------|----------------|-----------------|-----------|-----------|--------|
| S16-17 | -136360.552 | 6.961 | -30491.300 | 14.731 | -212249.939300 | -2008727.291512 | 119-26-09 | 269-58-34 | 9.403 |
| S16-18 | -136365.173 | -16.204 | -30483.111 | 1.646 | 493948.330644 | -224457.074758 | 209-27-40 | 270-01-31 | 13.303 |
| S16-42 | -136376.756 | -6.961 | -30489.654 | -14.731 | 212238.481494 | 2008965.992636 | 299-26-39 | 269-58-59 | 9.402 |
| S16-41 | -136372.134 | 16.204 | -30497.842 | -1.646 | -494187.031768 | 224468.532564 | 29-27-35 | 270-00-56 | 13.302 |
| 合計 | | | | 倍面積 | -250.158930 | 250.158930 | | | 45.410 |
| | | | | 面積 | 125.07 | 125.07 | | | |
| | | | | 地積 | 125.07 | 125.07 | | | |

面積（座標法）計算書

地番： S16-1-10

| 測点名 | [1] X(i) | [2] X(i+1)-X(i-1) | [3] Y(i) | [4] Y(i+1)-Y(i-1) | [2]*[3] | [1]*[4] | 方向角 | 夾角 | 距離 |
|--------|-------------|----------------------|-------------|----------------------|----------------|-----------------|-----------|-----------|--------|
| S16-18 | -136365.173 | 8.833 | -30483.111 | 11.429 | -269257.319463 | -1558517.562217 | 119-22-20 | 269-54-40 | 5.607 |
| S16-3 | -136367.923 | -7.304 | -30478.225 | 7.000 | 222612.955400 | -954575.461000 | 155-05-56 | 215-43-36 | 5.021 |
| S16-4 | -136372.477 | -9.029 | -30476.111 | 1.259 | 275168.806219 | -171692.948543 | 190-49-00 | 215-43-04 | 4.556 |
| S16-5 | -136376.952 | -10.550 | -30476.966 | -2.426 | 321531.991300 | 330850.485552 | 194-29-57 | 183-40-57 | 6.275 |
| S16-19 | -136383.027 | -0.312 | -30478.537 | -11.783 | 9509.303544 | 1607001.207141 | 299-26-15 | 284-56-18 | 11.726 |
| S16-43 | -136377.264 | 6.271 | -30488.749 | -11.117 | -191194.944979 | 1516106.043888 | 299-18-24 | 179-52-09 | 1.038 |
| S16-42 | -136376.756 | 12.091 | -30489.654 | 5.638 | -368650.406514 | -768892.150328 | 29-27-40 | 270-09-16 | 13.303 |
| 合計 | | | | 倍面積 | -279.614493 | 279.614493 | | | 47.526 |
| | | | | 面積 | 139.80 | 139.80 | | | |
| | | | | 地積 | 139.80 | 139.80 | | | |

面積（座標法）計算書

地番： S16-1-11

| 測点名 | [1] X(i) | [2] X(i+1)-X(i-1) | [3] Y(i) | [4] Y(i+1)-Y(i-1) | [2]*[3] | [1]*[4] | 方向角 | 夾角 | 距離 |
|--------|-------------|----------------------|-------------|----------------------|----------------|-----------------|-----------|-----------|--------|
| S16-43 | -136377.264 | 3.564 | -30488.749 | 15.471 | -108661.901436 | -2109892.651344 | 119-26-15 | 270-01-16 | 11.726 |
| S16-19 | -136383.027 | -13.306 | -30478.537 | 8.260 | 405547.413322 | -1126523.803020 | 194-30-32 | 255-04-17 | 7.791 |
| S16-6 | -136390.570 | -9.109 | -30480.489 | -5.639 | 277646.774301 | 769106.424230 | 246-59-14 | 232-28-42 | 4.006 |
| S16-7 | -136392.136 | 3.979 | -30484.176 | -13.519 | -121296.536304 | 1843885.286584 | 299-25-19 | 232-26-05 | 11.288 |
| S16-20 | -136386.591 | 14.872 | -30494.008 | -4.573 | -453506.886976 | 623695.880643 | 29-24-59 | 269-59-40 | 10.707 |
| 合計 | | | | 倍面積 | -271.137093 | 271.137093 | | | 45.518 |
| | | | | 面積 | 135.56 | 135.56 | | | |
| | | | | 地積 | 135.56 | 135.56 | | | |

面積（座標法）計算書

地番： S16-1-12

| 測点名 | [1] X(i) | [2] X(i+1)-X(i-1) | [3] Y(i) | [4] Y(i+1)-Y(i-1) | [2]*[3] | [1]*[4] | 方向角 | 夾角 | 距離 |
|--------|-------------|----------------------|-------------|----------------------|----------------|-----------------|-----------|-----------|--------|
| S16-40 | -136371.050 | 8.241 | -30499.762 | 7.175 | -251348.538642 | -978462.283750 | 119-26-54 | 270-02-43 | 2.205 |
| S16-41 | -136372.134 | -5.706 | -30497.842 | 10.108 | 174020.686452 | -1378449.530472 | 119-26-39 | 179-59-45 | 9.402 |
| S16-42 | -136376.756 | -5.130 | -30489.654 | 9.093 | 156411.925020 | -1240073.842308 | 119-18-24 | 179-51-45 | 1.038 |
| S16-43 | -136377.264 | -9.835 | -30488.749 | -4.354 | 299856.846415 | 593786.607456 | 209-24-59 | 270-06-35 | 10.707 |
| S16-20 | -136386.591 | -3.111 | -30494.008 | -16.268 | 94866.858888 | 2218737.062388 | 299-27-01 | 270-02-02 | 12.643 |
| S16-21 | -136380.375 | 15.541 | -30505.017 | -5.754 | -474078.469197 | 784732.677750 | 29-24-11 | 269-57-10 | 10.704 |
| 合計 | | | | 倍面積 | -270.691064 | 270.691064 | | | 46.699 |
| | | | | 面積 | 135.34 | 135.34 | | | |
| | | | | 地積 | 135.34 | 135.34 | | | |

面積（座標法）計算書

地番： S16-1-13

| 測点名 | [1] X(i) | [2] X(i+1)-X(i-1) | [3] Y(i) | [4] Y(i+1)-Y(i-1) | [2]*[3] | [1]*[4] | 方向角 | 夾角 | 距離 |
|--------|-------------|----------------------|-------------|----------------------|----------------|-----------------|-----------|-----------|--------|
| S16-38 | -136364.837 | 6.651 | -30510.776 | 10.008 | -202927.171176 | -1364739.288696 | 119-26-04 | 270-00-34 | 5.449 |
| S16-39 | -136367.515 | -6.213 | -30506.030 | 11.014 | 189533.964390 | -1501951.810210 | 119-25-19 | 179-59-15 | 7.196 |
| S16-40 | -136371.050 | -12.860 | -30499.762 | 1.013 | 392226.939320 | -138143.873650 | 209-24-11 | 269-58-52 | 10.704 |
| S16-21 | -136380.375 | -3.116 | -30505.017 | -16.276 | 95053.632972 | 2219726.983500 | 299-23-46 | 269-59-35 | 12.650 |
| S16-22 | -136374.166 | 15.538 | -30516.038 | -5.759 | -474158.198444 | 785378.821994 | 29-25-30 | 270-01-44 | 10.711 |
| 合計 | | | | 倍面積 | -270.832938 | 270.832938 | | | 46.710 |
| | | | | 面積 | 135.41 | 135.41 | | | |
| | | | | 地積 | 135.41 | 135.41 | | | |

面積（座標法）計算書

地番： S16-1-14

| 測点名 | [1] X(i) | [2] X(i+1)-X(i-1) | [3] Y(i) | [4] Y(i+1)-Y(i-1) | [2]*[3] | [1]*[4] | 方向角 | 夾角 | 距離 |
|--------|-------------|----------------------|-------------|----------------------|----------------|-----------------|-----------|-----------|--------|
| S16-36 | -136358.622 | 5.427 | -30521.794 | 12.179 | -165641.776038 | -1660711.657338 | 119-25-09 | 269-59-03 | 7.940 |
| S16-37 | -136362.522 | -6.215 | -30514.878 | 11.018 | 189649.966770 | -1502442.267396 | 119-26-19 | 180-01-10 | 4.710 |
| S16-38 | -136364.837 | -11.644 | -30510.776 | -1.160 | 355267.475744 | 158183.210920 | 209-25-30 | 269-59-11 | 10.711 |
| S16-22 | -136374.166 | -3.112 | -30516.038 | -16.281 | 94965.910256 | 2220307.796646 | 299-25-55 | 270-00-25 | 12.652 |
| S16-23 | -136367.949 | 15.544 | -30527.057 | -5.756 | -474512.574008 | 784933.914444 | 29-26-06 | 270-00-11 | 10.709 |
| 合計 | | | | 倍面積 | -270.997276 | 270.997276 | | | 46.722 |
| | | | | 面積 | 135.49 | 135.49 | | | |
| | | | | 地積 | 135.49 | 135.49 | | | |

面積（座標法）計算書

地番： S16-1-15

| 測点名 | [1] X(i) | [2] X(i+1)-X(i-1) | [3] Y(i) | [4] Y(i+1)-Y(i-1) | [2]*[3] | [1]*[4] | 方向角 | 夾角 | 距離 |
|--------|-------------|----------------------|-------------|----------------------|----------------|-----------------|-----------|-----------|--------|
| S16-33 | -136352.409 | 9.193 | -30532.814 | 5.497 | -280688.159102 | -749529.192273 | 119-09-32 | 269-42-31 | 0.267 |
| S16-34 | -136352.539 | -5.122 | -30532.581 | 9.085 | 156387.879882 | -1238762.816815 | 119-25-13 | 180-15-41 | 10.163 |
| S16-35 | -136357.531 | -6.083 | -30523.729 | 10.787 | 185675.843507 | -1470888.686897 | 119-24-55 | 179-59-42 | 2.221 |
| S16-36 | -136358.622 | -10.418 | -30521.794 | -3.328 | 317976.049892 | 453801.494016 | 209-26-06 | 270-01-11 | 10.709 |
| S16-23 | -136367.949 | -3.110 | -30527.057 | -16.284 | 94939.147270 | 2220615.681516 | 299-25-39 | 269-59-33 | 12.654 |
| S16-24 | -136361.732 | 15.540 | -30538.078 | -5.757 | -474561.732120 | 785034.491124 | 29-27-01 | 270-01-22 | 10.706 |
| 合計 | | | | 倍面積 | -270.970671 | 270.970671 | | | 46.720 |
| | | | | 面積 | 135.48 | 135.48 | | | |
| | | | | 地積 | 135.48 | 135.48 | | | |

面積（座標法）計算書

地番： S16-1-16

| 測点名 | [1] X(i) | [2] X(i+1)-X(i-1) | [3] Y(i) | [4] Y(i+1)-Y(i-1) | [2]*[3] | [1]*[4] | 方向角 | 夾角 | 距離 |
|--------|-------------|----------------------|-------------|----------------------|----------------|-----------------|-----------|-----------|--------|
| S16-31 | -136346.187 | 7.968 | -30543.839 | 7.667 | -243373.309152 | -1045366.215729 | 119-24-11 | 269-58-53 | 2.764 |
| S16-32 | -136347.544 | -6.222 | -30541.431 | 11.025 | 190028.783682 | -1503231.672600 | 119-26-54 | 180-02-43 | 9.895 |
| S16-33 | -136352.409 | -14.188 | -30532.814 | 3.353 | 433199.565032 | -457189.627377 | 209-27-01 | 270-00-07 | 10.706 |
| S16-24 | -136361.732 | -3.103 | -30538.078 | -16.284 | 94759.656034 | 2220514.443888 | 299-26-30 | 269-59-29 | 12.654 |
| S16-25 | -136355.512 | 15.545 | -30549.098 | -5.761 | -474885.728410 | 785544.104632 | 29-25-18 | 269-58-48 | 10.706 |
| 合計 | | | | 倍面積 | -271.032814 | 271.032814 | | | 46.725 |
| | | | | 面積 | 135.51 | 135.51 | | | |
| | | | | 地積 | 135.51 | 135.51 | | | |

面積（座標法）計算書

地番： S16-1-17

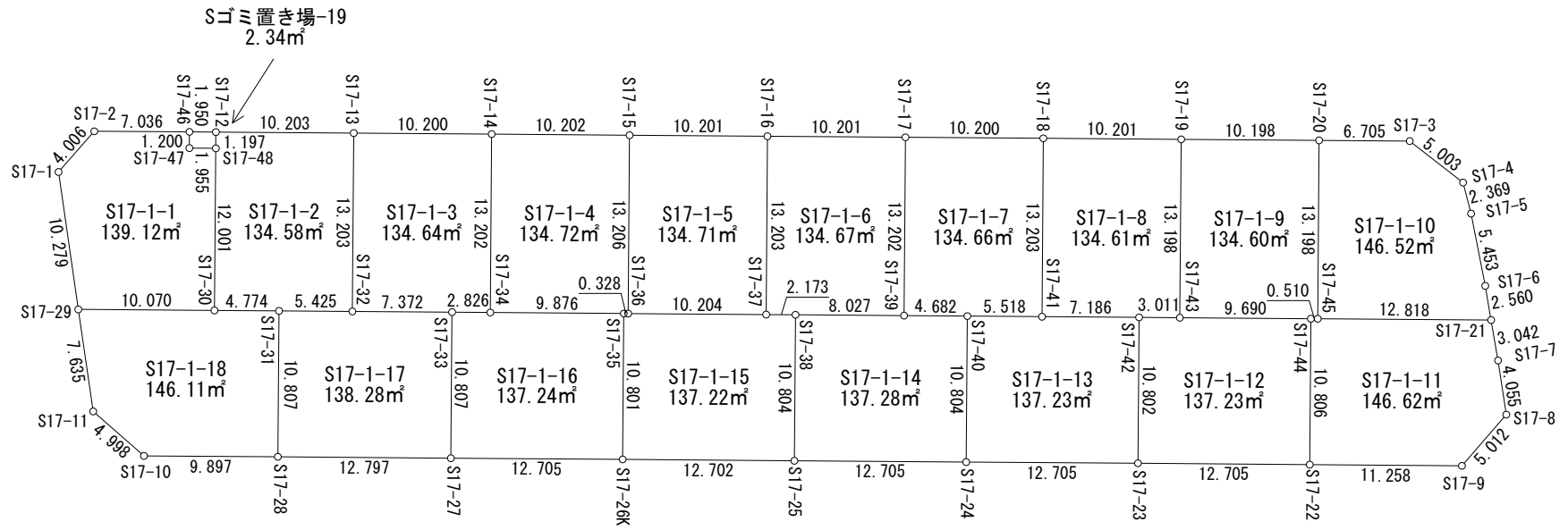
| 測点名 | [1] X(i) | [2] X(i+1)-X(i-1) | [3] Y(i) | [4] Y(i+1)-Y(i-1) | [2]*[3] | [1]*[4] | 方向角 | 夾角 | 距離 |
|--------|-------------|----------------------|-------------|----------------------|----------------|-----------------|-----------|-----------|--------|
| S16-29 | -136339.968 | 6.735 | -30554.863 | 9.844 | -205787.002305 | -1342130.644992 | 119-26-18 | 270-00-15 | 5.264 |
| S16-30 | -136342.555 | -6.219 | -30550.279 | 11.024 | 189992.185101 | -1503040.326320 | 119-25-19 | 179-59-01 | 7.394 |
| S16-31 | -136346.187 | -12.957 | -30543.839 | 1.181 | 395756.521923 | -161024.846847 | 209-25-18 | 269-59-59 | 10.706 |
| S16-25 | -136355.512 | -3.103 | -30549.098 | -16.284 | 94793.851094 | 2220413.157408 | 299-26-18 | 270-01-00 | 12.660 |
| S16-26 | -136349.290 | 15.544 | -30560.123 | -5.765 | -475026.551912 | 786053.656850 | 29-26-03 | 269-59-45 | 10.704 |
| 合計 | | | | 倍面積 | -270.996099 | 270.996099 | | | 46.728 |
| | | | | 面積 | 135.49 | 135.49 | | | |
| | | | | 地積 | 135.49 | 135.49 | | | |

面積（座標法）計算書

地番： S16-1-18

| 測点名 | [1] X(i) | [2] X(i+1)-X(i-1) | [3] Y(i) | [4] Y(i+1)-Y(i-1) | [2]*[3] | [1]*[4] | 方向角 | 夾角 | 距離 |
|--------|-------------|----------------------|-------------|----------------------|----------------|-----------------|-----------|-----------|--------|
| S16-27 | -136333.100 | 2.195 | -30567.041 | 11.251 | -67094.654995 | -1533883.708100 | 119-24-57 | 278-35-36 | 9.846 |
| S16-28 | -136337.936 | -6.868 | -30558.464 | 12.178 | 209875.530752 | -1660323.384608 | 119-26-08 | 180-01-11 | 4.135 |
| S16-29 | -136339.968 | -11.354 | -30554.863 | -1.659 | 346919.914502 | 226188.006912 | 209-26-03 | 269-59-55 | 10.704 |
| S16-26 | -136349.290 | -4.867 | -30560.123 | -13.151 | 148736.118641 | 1793129.512790 | 299-26-52 | 270-00-49 | 9.062 |
| S16-8 | -136344.835 | 9.159 | -30568.014 | -9.592 | -279972.440226 | 1307819.657320 | 340-07-11 | 220-40-19 | 5.002 |
| S16-9 | -136340.131 | 11.735 | -30569.715 | 0.973 | -358735.605525 | -132658.947463 | 20-49-21 | 220-42-10 | 7.522 |
| 合計 | | | | 倍面積 | -271.136851 | 271.136851 | | | 46.271 |
| | | | | 面積 | 135.56 | 135.56 | | | |
| | | | | 地積 | 135.56 | 135.56 | | | |

S 1 7 街区 (画地原子一覽図)



面積（座標法）計算書

地番： S17-1-1

| 測点名 | [1] X(i) | [2] X(i+1)-X(i-1) | [3] Y(i) | [4] Y(i+1)-Y(i-1) | [2]*[3] | [1]*[4] | 方向角 | 夾角 | 距離 |
|--------|-------------|----------------------|-------------|----------------------|----------------|-----------------|-----------|-----------|--------|
| S17-1 | -136351.761 | 10.960 | -30574.119 | 7.426 | -335092.344240 | -1012548.177186 | 70-15-45 | 229-25-59 | 4.006 |
| S17-2 | -136350.408 | -2.098 | -30570.348 | 9.903 | 64136.590104 | -1350278.090424 | 119-22-13 | 229-06-28 | 7.036 |
| S17-46 | -136353.859 | -4.499 | -30564.216 | 5.547 | 137508.407784 | -756354.855873 | 209-10-14 | 269-48-01 | 1.200 |
| S17-47 | -136354.907 | -2.008 | -30564.801 | 1.118 | 61374.120408 | -152444.786026 | 119-24-38 | 90-14-24 | 1.955 |
| S17-48 | -136355.867 | -11.408 | -30563.098 | -4.202 | 348663.821984 | 572967.353134 | 209-28-27 | 270-03-49 | 12.001 |
| S17-30 | -136366.315 | -5.501 | -30569.003 | -14.676 | 168160.085503 | 2001312.038940 | 299-25-26 | 269-56-59 | 10.070 |
| S17-29 | -136361.368 | 14.554 | -30577.774 | -5.116 | -445028.922796 | 697624.758688 | 20-49-46 | 261-24-20 | 10.279 |
| 合計 | | | | 倍面積 | -278.241253 | 278.241253 | | | 46.547 |
| | | | | 面積 | 139.12 | 139.12 | | | |
| | | | | 地積 | 139.12 | 139.12 | | | |

面積（座標法）計算書

地番： S17-1-2

| 測点名 | [1] X(i) | [2] X(i+1)-X(i-1) | [3] Y(i) | [4] Y(i+1)-Y(i-1) | [2]*[3] | [1]*[4] | 方向角 | 夾角 | 距離 |
|--------|-------------|----------------------|-------------|----------------------|----------------|-----------------|-----------|-----------|--------|
| S17-12 | -136354.819 | -3.964 | -30562.519 | 9.466 | 121149.825316 | -1290734.716654 | 119-25-18 | 270-30-07 | 10.203 |
| S17-13 | -136359.831 | -16.510 | -30553.632 | 2.398 | 504440.464320 | -326990.874738 | 209-26-19 | 270-01-01 | 13.203 |
| S17-32 | -136371.329 | -8.830 | -30560.121 | -11.213 | 269845.868430 | 1529131.712077 | 299-27-24 | 270-01-05 | 5.425 |
| S17-31 | -136368.661 | 5.014 | -30564.845 | -8.882 | -153252.132830 | 1211226.447002 | 299-25-56 | 179-58-32 | 4.774 |
| S17-30 | -136366.315 | 12.794 | -30569.003 | 1.747 | -391099.824382 | -238231.952305 | 29-28-27 | 270-02-31 | 12.001 |
| S17-48 | -136355.867 | 11.496 | -30563.098 | 6.484 | -351353.374608 | -884131.441628 | 28-55-11 | 179-26-44 | 1.197 |
| 合計 | | | | 倍面積 | -269.173754 | 269.173754 | | | 46.803 |
| | | | | 面積 | 134.58 | 134.58 | | | |
| | | | | 地積 | 134.58 | 134.58 | | | |

面積（座標法）計算書

地番： S17-1-3

| 測点名 | [1] X(i) | [2] X(i+1)-X(i-1) | [3] Y(i) | [4] Y(i+1)-Y(i-1) | [2]*[3] | [1]*[4] | 方向角 | 夾角 | 距離 |
|--------|-------------|----------------------|-------------|----------------------|----------------|-----------------|-----------|-----------|--------|
| S17-13 | -136359.831 | 6.487 | -30553.632 | 15.373 | -198201.410784 | -2096259.681963 | 119-25-30 | 269-59-11 | 10.200 |
| S17-14 | -136364.842 | -16.508 | -30544.748 | 2.394 | 504232.699984 | -326457.431748 | 209-26-40 | 270-01-10 | 13.202 |
| S17-34 | -136376.339 | -10.108 | -30551.238 | -8.951 | 308811.913704 | 1220704.610389 | 299-26-26 | 269-59-46 | 2.826 |
| S17-33 | -136374.950 | 5.010 | -30553.699 | -8.883 | -153074.031990 | 1211418.680850 | 299-24-58 | 179-58-32 | 7.372 |
| S17-32 | -136371.329 | 15.119 | -30560.121 | 0.067 | -462038.469399 | -9136.879043 | 29-26-19 | 270-01-21 | 13.203 |
| 合計 | | | | 倍面積 | -269.298485 | 269.298485 | | | 46.803 |
| | | | | 面積 | 134.64 | 134.64 | | | |
| | | | | 地積 | 134.64 | 134.64 | | | |

面積（座標法）計算書

地番： S17-1-4

| 測点名 | [1] X(i) | [2] X(i+1)-X(i-1) | [3] Y(i) | [4] Y(i+1)-Y(i-1) | [2]*[3] | [1]*[4] | 方向角 | 夾角 | 距離 |
|--------|-------------|----------------------|-------------|----------------------|----------------|-----------------|-----------|-----------|--------|
| S17-14 | -136364.842 | 6.485 | -30544.748 | 15.376 | -198082.690780 | -2096745.810592 | 119-25-28 | 269-58-48 | 10.202 |
| S17-15 | -136369.854 | -16.513 | -30535.862 | 2.396 | 504238.689206 | -326742.170184 | 209-26-10 | 270-00-42 | 13.206 |
| S17-36 | -136381.355 | -11.340 | -30542.352 | -6.776 | 346350.271680 | 924120.061480 | 299-22-36 | 269-56-26 | 0.328 |
| S17-35 | -136381.194 | 5.016 | -30542.638 | -8.886 | -153201.872208 | 1211883.289884 | 299-26-46 | 180-04-10 | 9.876 |
| S17-34 | -136376.339 | 16.352 | -30551.238 | -2.110 | -499573.843776 | 287754.075290 | 29-26-40 | 269-59-54 | 13.202 |
| 合計 | | | | 倍面積 | -269.445878 | 269.445878 | | | 46.814 |
| | | | | 面積 | 134.72 | 134.72 | | | |
| | | | | 地積 | 134.72 | 134.72 | | | |

面積（座標法）計算書

地番： S17-1-5

| 測点名 | [1] X(i) | [2] X(i+1)-X(i-1) | [3] Y(i) | [4] Y(i+1)-Y(i-1) | [2]*[3] | [1]*[4] | 方向角 | 夾角 | 距離 |
|--------|-------------|----------------------|-------------|----------------------|----------------|-----------------|-----------|-----------|--------|
| S17-15 | -136369.854 | 6.488 | -30535.862 | 15.374 | -198116.672656 | -2096550.135396 | 119-26-05 | 269-59-55 | 10.201 |
| S17-16 | -136374.867 | -16.513 | -30526.978 | 2.398 | 504091.987714 | -327026.931066 | 209-25-23 | 269-59-18 | 13.203 |
| S17-37 | -136386.367 | -6.488 | -30533.464 | -15.374 | 198101.114432 | 2096804.006258 | 299-25-08 | 269-59-45 | 10.204 |
| S17-36 | -136381.355 | 16.513 | -30542.352 | -2.398 | -504345.858576 | 327042.489290 | 29-26-10 | 270-01-02 | 13.206 |
| 合計 | | | | 倍面積 | -269.429086 | 269.429086 | | | 46.814 |
| | | | | 面積 | 134.71 | 134.71 | | | |
| | | | | 地積 | 134.71 | 134.71 | | | |

面積（座標法）計算書

地番： S17-1-6

| 測点名 | [1] X(i) | [2] X(i+1)-X(i-1) | [3] Y(i) | [4] Y(i+1)-Y(i-1) | [2]*[3] | [1]*[4] | 方向角 | 夾角 | 距離 |
|--------|-------------|----------------------|-------------|----------------------|----------------|-----------------|-----------|-----------|--------|
| S17-16 | -136374.867 | 6.486 | -30526.978 | 15.370 | -197997.979308 | -2096081.705790 | 119-26-23 | 270-01-00 | 10.201 |
| S17-17 | -136379.881 | -16.512 | -30518.094 | 2.397 | 503914.768128 | -326902.574757 | 209-25-52 | 269-59-29 | 13.202 |
| S17-39 | -136391.379 | -7.554 | -30524.581 | -13.478 | 230582.684874 | 1838283.006162 | 299-25-47 | 269-59-55 | 8.027 |
| S17-38 | -136387.435 | 5.012 | -30531.572 | -8.883 | -153024.238864 | 1211529.585105 | 299-26-38 | 180-00-51 | 2.173 |
| S17-37 | -136386.367 | 12.568 | -30533.464 | 4.594 | -383744.575552 | -626558.969998 | 29-25-23 | 269-58-45 | 13.203 |
| 合計 | | | | 倍面積 | -269.340722 | 269.340722 | | | 46.806 |
| | | | | 面積 | 134.67 | 134.67 | | | |
| | | | | 地積 | 134.67 | 134.67 | | | |

面積（座標法）計算書

地番： S17-1-7

| 測点名 | [1] X(i) | [2] X(i+1)-X(i-1) | [3] Y(i) | [4] Y(i+1)-Y(i-1) | [2]*[3] | [1]*[4] | 方向角 | 夾角 | 距離 |
|--------|-------------|----------------------|-------------|----------------------|----------------|-----------------|-----------|-----------|--------|
| S17-17 | -136379.881 | 6.484 | -30518.094 | 15.370 | -197879.321496 | -2096158.770970 | 119-26-33 | 270-00-41 | 10.200 |
| S17-18 | -136384.895 | -16.513 | -30509.211 | 2.396 | 503798.601243 | -326778.208420 | 209-25-44 | 269-59-11 | 13.203 |
| S17-41 | -136396.394 | -8.785 | -30515.698 | -11.292 | 268080.406930 | 1540188.081048 | 299-27-32 | 270-01-48 | 5.518 |
| S17-40 | -136393.680 | 5.015 | -30520.503 | -8.883 | -153060.322545 | 1211585.059440 | 299-26-01 | 179-58-29 | 4.682 |
| S17-39 | -136391.379 | 13.799 | -30524.581 | 2.409 | -421208.693219 | -328566.832011 | 29-25-52 | 269-59-51 | 13.202 |
| 合計 | | | | 倍面積 | -269.329087 | 269.329087 | | | 46.805 |
| | | | | 面積 | 134.66 | 134.66 | | | |
| | | | | 地積 | 134.66 | 134.66 | | | |

面積（座標法）計算書

地番： S17-1-8

| 測点名 | [1] X(i) | [2] X(i+1)-X(i-1) | [3] Y(i) | [4] Y(i+1)-Y(i-1) | [2]*[3] | [1]*[4] | 方向角 | 夾角 | 距離 |
|--------|-------------|----------------------|-------------|----------------------|----------------|-----------------|-----------|-----------|--------|
| S17-18 | -136384.895 | 6.484 | -30509.211 | 15.370 | -197821.724124 | -2096235.836150 | 119-26-51 | 270-01-07 | 10.201 |
| S17-19 | -136389.910 | -16.508 | -30500.328 | 2.395 | 503499.414624 | -326653.834450 | 209-26-44 | 269-59-53 | 13.198 |
| S17-43 | -136401.403 | -10.012 | -30506.816 | -9.110 | 305434.241792 | 1242616.781330 | 299-27-34 | 270-00-50 | 3.011 |
| S17-42 | -136399.922 | 5.009 | -30509.438 | -8.882 | -152821.774942 | 1211504.107204 | 299-24-17 | 179-56-43 | 7.186 |
| S17-41 | -136396.394 | 15.027 | -30515.698 | 0.227 | -458559.393846 | -30961.981438 | 29-25-44 | 270-01-27 | 13.203 |
| 合計 | | | | 倍面積 | -269.236496 | 269.236496 | | | 46.799 |
| | | | | 面積 | 134.61 | 134.61 | | | |
| | | | | 地積 | 134.61 | 134.61 | | | |

面積（座標法）計算書

地番： S17-1-9

| 測点名 | [1] X(i) | [2] X(i+1)-X(i-1) | [3] Y(i) | [4] Y(i+1)-Y(i-1) | [2]*[3] | [1]*[4] | 方向角 | 夾角 | 距離 |
|--------|-------------|----------------------|-------------|----------------------|----------------|-----------------|-----------|-----------|--------|
| S17-19 | -136389.910 | 6.483 | -30500.328 | 15.370 | -197733.626424 | -2096312.916700 | 119-25-33 | 269-58-49 | 10.198 |
| S17-20 | -136394.920 | -16.504 | -30491.446 | 2.396 | 503230.824784 | -326802.228320 | 209-26-09 | 270-00-36 | 13.198 |
| S17-45 | -136406.414 | -11.245 | -30497.932 | -6.931 | 342949.245340 | 945432.855434 | 299-13-45 | 269-47-36 | 0.510 |
| S17-44 | -136406.165 | 5.011 | -30498.377 | -8.884 | -152827.367147 | 1211832.369860 | 299-26-07 | 180-12-22 | 9.690 |
| S17-43 | -136401.403 | 16.255 | -30506.816 | -1.951 | -495888.294080 | 266119.137253 | 29-26-44 | 270-00-37 | 13.198 |
| 合計 | | | | 倍面積 | -269.217527 | 269.217527 | | | 46.794 |
| | | | | 面積 | 134.60 | 134.60 | | | |
| | | | | 地積 | 134.60 | 134.60 | | | |

面積（座標法）計算書

地番： S17-1-10

| 測点名 | [1] X(i) | [2] X(i+1)-X(i-1) | [3] Y(i) | [4] Y(i+1)-Y(i-1) | [2]*[3] | [1]*[4] | 方向角 | 夾角 | 距離 |
|--------|-------------|----------------------|-------------|----------------------|----------------|-----------------|-----------|-----------|--------|
| S17-20 | -136394.920 | 8.202 | -30491.446 | 12.327 | -250090.840092 | -1681340.178840 | 119-24-21 | 269-58-12 | 6.705 |
| S17-3 | -136398.212 | -7.895 | -30485.605 | 7.801 | 240683.851475 | -1064042.451812 | 156-56-07 | 217-31-46 | 5.003 |
| S17-4 | -136402.815 | -6.896 | -30483.645 | 1.363 | 210215.215920 | -185917.036845 | 194-35-36 | 217-39-29 | 2.369 |
| S17-5 | -136405.108 | -7.481 | -30484.242 | -2.276 | 228052.614402 | 310458.025808 | 197-56-00 | 183-20-24 | 5.453 |
| S17-6 | -136410.296 | -7.604 | -30485.921 | -2.526 | 231814.943284 | 344572.407696 | 199-19-11 | 181-23-11 | 2.560 |
| S17-21 | -136412.712 | 3.882 | -30486.768 | -12.011 | -118349.633376 | 1638453.083832 | 299-25-44 | 280-06-33 | 12.818 |
| S17-45 | -136406.414 | 17.792 | -30497.932 | -4.678 | -542619.206144 | 638109.204692 | 29-26-09 | 270-00-25 | 13.198 |
| 合計 | | | | 倍面積 | -293.054531 | 293.054531 | | | 48.106 |
| | | | | 面積 | 146.52 | 146.52 | | | |
| | | | | 地積 | 146.52 | 146.52 | | | |

面積（座標法）計算書

地番： S17-1-11

| 測点名 | [1] X(i) | [2] X(i+1)-X(i-1) | [3] Y(i) | [4] Y(i+1)-Y(i-1) | [2]*[3] | [1]*[4] | 方向角 | 夾角 | 距離 |
|--------|-------------|----------------------|-------------|----------------------|----------------|-----------------|-----------|-----------|--------|
| S17-44 | -136406.165 | 9.160 | -30498.377 | 5.759 | -279365.133320 | -785563.104235 | 119-13-45 | 269-46-20 | 0.510 |
| S17-45 | -136406.414 | -6.547 | -30497.932 | 11.609 | 199669.960804 | -1583542.060126 | 119-25-44 | 180-11-59 | 12.818 |
| S17-21 | -136412.712 | -9.170 | -30486.768 | 10.161 | 279563.662560 | -1386089.566632 | 199-15-03 | 259-49-19 | 3.042 |
| S17-7 | -136415.584 | -6.675 | -30487.771 | -2.410 | 203505.871425 | 328761.557440 | 200-18-11 | 181-03-08 | 4.055 |
| S17-8 | -136419.387 | -5.523 | -30489.178 | -6.115 | 168391.730094 | 834204.551505 | 249-55-51 | 229-37-40 | 5.012 |
| S17-9 | -136421.107 | 3.813 | -30493.886 | -14.513 | -116273.187318 | 1979879.525891 | 299-26-10 | 229-30-19 | 11.258 |
| S17-22 | -136415.574 | 14.942 | -30503.691 | -4.491 | -455786.150922 | 612642.342834 | 29-27-25 | 270-01-15 | 10.806 |
| 合計 | | | | 倍面積 | -293.246677 | 293.246677 | | | 47.501 |
| | | | | 面積 | 146.62 | 146.62 | | | |
| | | | | 地積 | 146.62 | 146.62 | | | |

面積（座標法）計算書

地番： S17-1-12

| 測点名 | [1] X(i) | [2] X(i+1)-X(i-1) | [3] Y(i) | [4] Y(i+1)-Y(i-1) | [2]*[3] | [1]*[4] | 方向角 | 夾角 | 距離 |
|--------|-------------|----------------------|-------------|----------------------|----------------|-----------------|-----------|-----------|--------|
| S17-42 | -136399.922 | 7.923 | -30509.438 | 7.937 | -241726.277274 | -1082606.180914 | 119-27-34 | 269-59-06 | 3.011 |
| S17-43 | -136401.403 | -6.243 | -30506.816 | 11.061 | 190454.052288 | -1508735.918583 | 119-26-07 | 179-58-33 | 9.690 |
| S17-44 | -136406.165 | -14.171 | -30498.377 | 3.125 | 432192.500467 | -426269.265625 | 209-27-25 | 270-01-18 | 10.806 |
| S17-22 | -136415.574 | -3.161 | -30503.691 | -16.376 | 96422.167251 | 2233941.439824 | 299-27-31 | 270-00-06 | 12.705 |
| S17-23 | -136409.326 | 15.652 | -30514.753 | -5.747 | -477616.913956 | 783944.396522 | 29-28-28 | 270-00-57 | 10.802 |
| 合計 | | | | 倍面積 | -274.471224 | 274.471224 | | | 47.014 |
| | | | | 面積 | 137.23 | 137.23 | | | |
| | | | | 地積 | 137.23 | 137.23 | | | |

面積（座標法）計算書

地番： S17-1-13

| 測点名 | [1] X(i) | [2] X(i+1)-X(i-1) | [3] Y(i) | [4] Y(i+1)-Y(i-1) | [2]*[3] | [1]*[4] | 方向角 | 夾角 | 距離 |
|--------|-------------|----------------------|-------------|----------------------|----------------|-----------------|-----------|-----------|--------|
| S17-40 | -136393.680 | 6.691 | -30520.503 | 10.122 | -204212.685573 | -1380576.828960 | 119-27-32 | 269-58-40 | 5.518 |
| S17-41 | -136396.394 | -6.242 | -30515.698 | 11.065 | 190478.986916 | -1509226.099610 | 119-24-17 | 179-56-45 | 7.186 |
| S17-42 | -136399.922 | -12.932 | -30509.438 | 0.945 | 394548.052216 | -128897.926290 | 209-28-28 | 270-04-11 | 10.802 |
| S17-23 | -136409.326 | -3.163 | -30514.753 | -16.382 | 96518.163739 | 2234657.578532 | 299-25-12 | 269-56-44 | 12.705 |
| S17-24 | -136403.085 | 15.646 | -30525.820 | -5.750 | -477606.979720 | 784317.738750 | 29-28-52 | 270-03-40 | 10.804 |
| 合計 | | | | 倍面積 | -274.462422 | 274.462422 | | | 47.015 |
| | | | | 面積 | 137.23 | 137.23 | | | |
| | | | | 地積 | 137.23 | 137.23 | | | |

面積（座標法）計算書

地番： S17-1-14

| 測点名 | [1] X(i) | [2] X(i+1)-X(i-1) | [3] Y(i) | [4] Y(i+1)-Y(i-1) | [2]*[3] | [1]*[4] | 方向角 | 夾角 | 距離 |
|--------|-------------|----------------------|-------------|----------------------|----------------|-----------------|-----------|-----------|--------|
| S17-38 | -136387.435 | 5.463 | -30531.572 | 12.304 | -166793.977836 | -1678111.000240 | 119-25-47 | 269-58-20 | 8.027 |
| S17-39 | -136391.379 | -6.245 | -30524.581 | 11.069 | 190626.008345 | -1509716.174151 | 119-26-01 | 180-00-14 | 4.682 |
| S17-40 | -136393.680 | -11.706 | -30520.503 | -1.239 | 357273.008118 | 168991.769520 | 209-28-52 | 270-02-51 | 10.804 |
| S17-24 | -136403.085 | -3.162 | -30525.820 | -16.382 | 96522.642840 | 2234555.338470 | 299-25-56 | 269-57-04 | 12.705 |
| S17-25 | -136396.842 | 15.650 | -30536.885 | -5.752 | -477902.250250 | 784554.635184 | 29-27-27 | 270-01-31 | 10.804 |
| 合計 | | | | 倍面積 | -274.568783 | 274.568783 | | | 47.022 |
| | | | | 面積 | 137.28 | 137.28 | | | |
| | | | | 地積 | 137.28 | 137.28 | | | |

面積（座標法）計算書

地番： S17-1-15

| 測点名 | [1] X(i) | [2] X(i+1)-X(i-1) | [3] Y(i) | [4] Y(i+1)-Y(i-1) | [2]*[3] | [1]*[4] | 方向角 | 夾角 | 距離 |
|---------|-------------|----------------------|-------------|----------------------|----------------|-----------------|-----------|-----------|--------|
| S17-35 | -136381.194 | 9.245 | -30542.638 | 5.595 | -282366.688310 | -763052.780430 | 119-22-36 | 269-56-06 | 0.328 |
| S17-36 | -136381.355 | -5.173 | -30542.352 | 9.174 | 157995.586896 | -1251162.550770 | 119-25-08 | 180-02-32 | 10.204 |
| S17-37 | -136386.367 | -6.080 | -30533.464 | 10.780 | 185643.461120 | -1470245.036260 | 119-26-38 | 180-01-30 | 2.173 |
| S17-38 | -136387.435 | -10.475 | -30531.572 | -3.421 | 319818.216700 | 466581.415135 | 209-27-27 | 270-00-49 | 10.804 |
| S17-25 | -136396.842 | -3.165 | -30536.885 | -16.375 | 96649.241025 | 2233498.287750 | 299-26-06 | 269-58-39 | 12.702 |
| S17-26K | -136390.600 | 15.648 | -30547.947 | -5.753 | -478014.274656 | 784655.121800 | 29-26-30 | 270-00-24 | 10.801 |
| 合計 | | | | 倍面積 | -274.457225 | 274.457225 | | | 47.012 |
| | | | | 面積 | 137.22 | 137.22 | | | |
| | | | | 地積 | 137.22 | 137.22 | | | |

面積（座標法）計算書

地番： S17-1-16

| 測点名 | [1] X(i) | [2] X(i+1)-X(i-1) | [3] Y(i) | [4] Y(i+1)-Y(i-1) | [2]*[3] | [1]*[4] | 方向角 | 夾角 | 距離 |
|---------|-------------|----------------------|-------------|----------------------|----------------|-----------------|-----------|-----------|--------|
| S17-33 | -136374.950 | 8.021 | -30553.699 | 7.776 | -245071.219679 | -1060451.611200 | 119-26-26 | 269-58-54 | 2.826 |
| S17-34 | -136376.339 | -6.244 | -30551.238 | 11.061 | 190761.930072 | -1508458.685679 | 119-26-46 | 180-00-20 | 9.876 |
| S17-35 | -136381.194 | -14.261 | -30542.638 | 3.291 | 435568.560518 | -448830.509454 | 209-26-30 | 269-59-44 | 10.801 |
| S17-26K | -136390.600 | -3.166 | -30547.947 | -16.376 | 96714.800202 | 2233532.465600 | 299-24-58 | 269-58-28 | 12.705 |
| S17-27 | -136384.360 | 15.650 | -30559.014 | -5.752 | -478248.569100 | 784482.838720 | 29-27-32 | 270-02-34 | 10.807 |
| 合計 | | | | 倍面積 | -274.497987 | 274.497987 | | | 47.015 |
| | | | | 面積 | 137.24 | 137.24 | | | |
| | | | | 地積 | 137.24 | 137.24 | | | |

面積（座標法）計算書

地番： S17-1-17

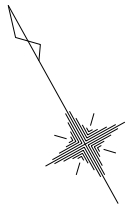
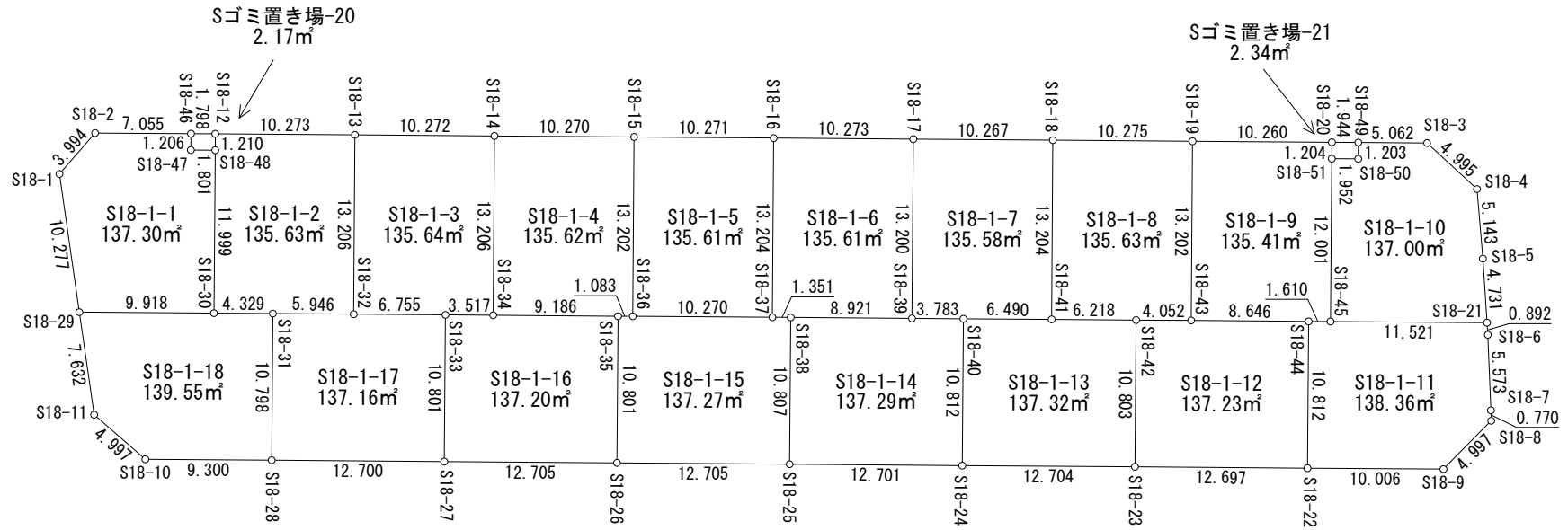
| 測点名 | [1] X(i) | [2] X(i+1)-X(i-1) | [3] Y(i) | [4] Y(i+1)-Y(i-1) | [2]*[3] | [1]*[4] | 方向角 | 夾角 | 距離 |
|--------|-------------|----------------------|-------------|----------------------|----------------|-----------------|-----------|-----------|--------|
| S17-31 | -136368.661 | 6.742 | -30564.845 | 10.038 | -206068.184990 | -1368868.619118 | 119-27-24 | 270-00-09 | 5.425 |
| S17-32 | -136371.329 | -6.289 | -30560.121 | 11.146 | 192192.600969 | -1519994.833034 | 119-24-58 | 179-57-34 | 7.372 |
| S17-33 | -136374.950 | -13.031 | -30553.699 | 1.107 | 398145.251669 | -150967.069650 | 209-27-32 | 270-02-34 | 10.807 |
| S17-27 | -136384.360 | -3.121 | -30559.014 | -16.460 | 95374.682694 | 2244886.565600 | 299-26-08 | 269-58-36 | 12.797 |
| S17-28 | -136378.071 | 15.699 | -30570.159 | -5.831 | -479920.926141 | 795220.532001 | 29-27-15 | 270-01-07 | 10.807 |
| 合計 | | | | 倍面積 | -276.575799 | 276.575799 | | | 47.208 |
| | | | | 面積 | 138.28 | 138.28 | | | |
| | | | | 地積 | 138.28 | 138.28 | | | |

面積（座標法）計算書

地番： S17-1-18

| 測点名 | [1] X(i) | [2] X(i+1)-X(i-1) | [3] Y(i) | [4] Y(i+1)-Y(i-1) | [2]*[3] | [1]*[4] | 方向角 | 夾角 | 距離 |
|--------|-------------|----------------------|-------------|----------------------|----------------|-----------------|-----------|-----------|--------|
| S17-29 | -136361.368 | 2.194 | -30577.774 | 11.474 | -67087.636156 | -1564610.336432 | 119-25-26 | 278-41-29 | 10.070 |
| S17-30 | -136366.315 | -7.293 | -30569.003 | 12.929 | 222939.738879 | -1763080.086635 | 119-25-56 | 180-00-30 | 4.774 |
| S17-31 | -136368.661 | -11.756 | -30564.845 | -1.156 | 359320.317820 | 157642.172116 | 209-27-15 | 270-01-19 | 10.807 |
| S17-28 | -136378.071 | -4.549 | -30570.159 | -13.935 | 139063.653291 | 1900428.419385 | 299-25-00 | 269-57-45 | 9.897 |
| S17-10 | -136373.210 | 9.562 | -30578.780 | -10.318 | -292394.294360 | 1407098.780780 | 340-09-04 | 220-44-04 | 4.998 |
| S17-11 | -136368.509 | 11.842 | -30580.477 | 1.006 | -362134.008634 | -137186.720054 | 20-43-57 | 220-34-53 | 7.635 |
| 合計 | | | | 倍面積 | -292.229160 | 292.229160 | | | 48.181 |
| | | | | 面積 | 146.11 | 146.11 | | | |
| | | | | 地積 | 146.11 | 146.11 | | | |

S 1 8 街 区 (画地原子一覽図)



面積（座標法）計算書

地番： S18-1-1

| 測点名 | [1] X(i) | [2] X(i+1)-X(i-1) | [3] Y(i) | [4] Y(i+1)-Y(i-1) | [2]*[3] | [1]*[4] | 方向角 | 夾角 | 距離 |
|--------|-------------|----------------------|-------------|----------------------|----------------|-----------------|-----------|-----------|--------|
| S18-1 | -136380.140 | 10.973 | -30584.882 | 7.410 | -335607.910186 | -1010576.837400 | 69-57-16 | 229-06-12 | 3.994 |
| S18-2 | -136378.771 | -2.090 | -30581.130 | 9.901 | 63914.561700 | -1350286.211671 | 119-21-33 | 229-24-17 | 7.055 |
| S18-46 | -136382.230 | -4.512 | -30574.981 | 5.561 | 137954.314272 | -758421.581030 | 209-10-45 | 269-49-12 | 1.206 |
| S18-47 | -136383.283 | -1.939 | -30575.569 | 0.980 | 59286.028291 | -133655.617340 | 119-28-07 | 90-17-22 | 1.801 |
| S18-48 | -136384.169 | -11.334 | -30574.001 | -4.333 | 346525.727334 | 590952.604277 | 209-27-27 | 269-59-20 | 11.999 |
| S18-30 | -136394.617 | -5.575 | -30579.902 | -14.539 | 170482.953650 | 1983041.336563 | 299-25-44 | 269-58-17 | 9.918 |
| S18-29 | -136389.744 | 14.477 | -30588.540 | -4.980 | -442830.293580 | 679220.925120 | 20-51-04 | 261-25-20 | 10.277 |
| 合計 | | | | 倍面積 | -274.618519 | 274.618519 | | | 46.250 |
| | | | | 面積 | 137.30 | 137.30 | | | |
| | | | | 地積 | 137.30 | 137.30 | | | |

面積（座標法）計算書

地番： S18-1-2

| 測点名 | [1] X(i) | [2] X(i+1)-X(i-1) | [3] Y(i) | [4] Y(i+1)-Y(i-1) | [2]*[3] | [1]*[4] | 方向角 | 夾角 | 距離 |
|--------|-------------|----------------------|-------------|----------------------|----------------|-----------------|-----------|-----------|--------|
| S18-12 | -136383.111 | -3.992 | -30573.414 | 9.533 | 122049.068688 | -1300140.197163 | 119-26-41 | 270-25-20 | 10.273 |
| S18-13 | -136388.161 | -16.554 | -30564.468 | 2.461 | 505964.203272 | -335651.264221 | 209-24-38 | 269-57-57 | 13.206 |
| S18-32 | -136399.665 | -8.583 | -30570.953 | -11.664 | 262390.489599 | 1590965.692560 | 299-25-24 | 270-00-46 | 5.946 |
| S18-31 | -136396.744 | 5.048 | -30576.132 | -8.949 | -154348.314336 | 1220614.462056 | 299-25-53 | 180-00-29 | 4.329 |
| S18-30 | -136394.617 | 12.575 | -30579.902 | 2.131 | -384542.267650 | -290656.928827 | 29-27-27 | 270-01-34 | 11.999 |
| S18-48 | -136384.169 | 11.506 | -30574.001 | 6.488 | -351784.455506 | -884860.488472 | 29-01-21 | 179-33-54 | 1.210 |
| 合計 | | | | 倍面積 | -271.275933 | 271.275933 | | | 46.963 |
| | | | | 面積 | 135.63 | 135.63 | | | |
| | | | | 地積 | 135.63 | 135.63 | | | |

面積（座標法）計算書

地番： S18-1-3

| 測点名 | [1] X(i) | [2] X(i+1)-X(i-1) | [3] Y(i) | [4] Y(i+1)-Y(i-1) | [2]*[3] | [1]*[4] | 方向角 | 夾角 | 距離 |
|--------|-------------|----------------------|-------------|----------------------|----------------|-----------------|-----------|-----------|--------|
| S18-13 | -136388.161 | 6.455 | -30564.468 | 15.431 | -197293.640940 | -2104605.712391 | 119-26-23 | 270-01-45 | 10.272 |
| S18-14 | -136393.210 | -16.553 | -30555.522 | 2.460 | 505785.555666 | -335527.296600 | 209-24-52 | 269-58-29 | 13.206 |
| S18-34 | -136404.714 | -9.774 | -30562.008 | -9.548 | 298713.066192 | 1302392.209272 | 299-27-58 | 270-03-06 | 3.517 |
| S18-33 | -136402.984 | 5.049 | -30565.070 | -8.945 | -154323.038430 | 1220124.691880 | 299-25-49 | 179-57-51 | 6.755 |
| S18-32 | -136399.665 | 14.823 | -30570.953 | 0.602 | -453153.236319 | -82112.598330 | 29-24-38 | 269-58-49 | 13.206 |
| 合計 | | | | 倍面積 | -271.293831 | 271.293831 | | | 46.956 |
| | | | | 面積 | 135.64 | 135.64 | | | |
| | | | | 地積 | 135.64 | 135.64 | | | |

面積（座標法）計算書

地番： S18-1-4

| 測点名 | [1] X(i) | [2] X(i+1)-X(i-1) | [3] Y(i) | [4] Y(i+1)-Y(i-1) | [2]*[3] | [1]*[4] | 方向角 | 夾角 | 距離 |
|--------|-------------|----------------------|-------------|----------------------|----------------|-----------------|-----------|-----------|--------|
| S18-14 | -136393.210 | 6.458 | -30555.522 | 15.431 | -197327.561076 | -2104683.623510 | 119-25-41 | 270-00-49 | 10.270 |
| S18-15 | -136398.256 | -16.546 | -30546.577 | 2.460 | 505423.663042 | -335539.709760 | 209-25-09 | 269-59-28 | 13.202 |
| S18-36 | -136409.756 | -10.971 | -30553.062 | -7.430 | 335197.643202 | 1013524.487080 | 299-14-23 | 269-49-14 | 1.083 |
| S18-35 | -136409.227 | 5.042 | -30554.007 | -8.946 | -154053.303294 | 1220316.944742 | 299-25-31 | 180-11-08 | 9.186 |
| S18-34 | -136404.714 | 16.017 | -30562.008 | -1.515 | -489511.682136 | 206653.141710 | 29-24-52 | 269-59-21 | 13.206 |
| 合計 | | | | 倍面積 | -271.240262 | 271.240262 | | | 46.947 |
| | | | | 面積 | 135.62 | 135.62 | | | |
| | | | | 地積 | 135.62 | 135.62 | | | |

面積（座標法）計算書

地番： S18-1-5

| 測点名 | [1] X(i) | [2] X(i+1)-X(i-1) | [3] Y(i) | [4] Y(i+1)-Y(i-1) | [2]*[3] | [1]*[4] | 方向角 | 夾角 | 距離 |
|--------|-------------|----------------------|-------------|----------------------|----------------|-----------------|-----------|-----------|--------|
| S18-15 | -136398.256 | 6.453 | -30546.577 | 15.431 | -197117.061381 | -2104761.488336 | 119-25-48 | 270-00-39 | 10.271 |
| S18-16 | -136403.303 | -16.548 | -30537.631 | 2.459 | 505336.717788 | -335415.722077 | 209-25-29 | 269-59-41 | 13.204 |
| S18-37 | -136414.804 | -6.453 | -30544.118 | -15.431 | 197101.193454 | 2105016.840524 | 299-26-25 | 270-00-56 | 10.270 |
| S18-36 | -136409.756 | 16.548 | -30553.062 | -2.459 | -505592.069976 | 335431.590004 | 29-25-09 | 269-58-44 | 13.202 |
| 合計 | | | | 倍面積 | -271.220115 | 271.220115 | | | 46.947 |
| | | | | 面積 | 135.61 | 135.61 | | | |
| | | | | 地積 | 135.61 | 135.61 | | | |

面積（座標法）計算書

地番： S18-1-6

| 測点名 | [1] X(i) | [2] X(i+1)-X(i-1) | [3] Y(i) | [4] Y(i+1)-Y(i-1) | [2]*[3] | [1]*[4] | 方向角 | 夾角 | 距離 |
|--------|-------------|----------------------|-------------|----------------------|----------------|-----------------|-----------|-----------|--------|
| S18-16 | -136403.303 | 6.450 | -30537.631 | 15.432 | -196967.719950 | -2104975.771896 | 119-27-08 | 270-01-39 | 10.273 |
| S18-17 | -136408.354 | -16.548 | -30528.686 | 2.459 | 505188.695928 | -335428.142486 | 209-25-46 | 269-58-38 | 13.200 |
| S18-39 | -136419.851 | -7.113 | -30535.172 | -14.255 | 217196.678436 | 1944664.976005 | 299-26-09 | 270-00-23 | 8.921 |
| S18-38 | -136415.467 | 5.047 | -30542.941 | -8.946 | -154150.223227 | 1220372.767782 | 299-23-33 | 179-57-24 | 1.351 |
| S18-37 | -136414.804 | 12.164 | -30544.118 | 5.310 | -371538.651352 | -724362.609240 | 29-25-29 | 270-01-56 | 13.204 |
| 合計 | | | | 倍面積 | -271.220165 | 271.220165 | | | 46.949 |
| | | | | 面積 | 135.61 | 135.61 | | | |
| | | | | 地積 | 135.61 | 135.61 | | | |

面積（座標法）計算書

地番： S18-1-7

| 測点名 | [1] X(i) | [2] X(i+1)-X(i-1) | [3] Y(i) | [4] Y(i+1)-Y(i-1) | [2]*[3] | [1]*[4] | 方向角 | 夾角 | 距離 |
|--------|-------------|----------------------|-------------|----------------------|----------------|-----------------|-----------|-----------|--------|
| S18-17 | -136408.354 | 6.455 | -30528.686 | 15.430 | -197062.668130 | -2104780.902220 | 119-24-41 | 269-58-55 | 10.267 |
| S18-18 | -136413.396 | -16.545 | -30519.742 | 2.461 | 504949.131390 | -335713.367556 | 209-24-19 | 269-59-38 | 13.204 |
| S18-41 | -136424.899 | -8.314 | -30526.225 | -12.135 | 253795.034650 | 1655516.149365 | 299-25-58 | 270-01-39 | 6.490 |
| S18-40 | -136421.710 | 5.048 | -30531.877 | -8.947 | -154124.915096 | 1220565.039370 | 299-25-52 | 179-59-54 | 3.783 |
| S18-39 | -136419.851 | 13.356 | -30535.172 | 3.191 | -407827.757232 | -435315.744541 | 29-25-46 | 269-59-54 | 13.200 |
| 合計 | | | | 倍面積 | -271.174418 | 271.174418 | | | 46.944 |
| | | | | 面積 | 135.58 | 135.58 | | | |
| | | | | 地積 | 135.58 | 135.58 | | | |

面積（座標法）計算書

地番： S18-1-8

| 測点名 | [1] X(i) | [2] X(i+1)-X(i-1) | [3] Y(i) | [4] Y(i+1)-Y(i-1) | [2]*[3] | [1]*[4] | 方向角 | 夾角 | 距離 |
|--------|-------------|----------------------|-------------|----------------------|----------------|-----------------|-----------|-----------|--------|
| S18-18 | -136413.396 | 6.451 | -30519.742 | 15.430 | -196882.855642 | -2104858.700280 | 119-27-06 | 270-02-47 | 10.275 |
| S18-19 | -136418.448 | -16.551 | -30510.795 | 2.461 | 504984.168045 | -335725.800528 | 209-25-30 | 269-58-24 | 13.202 |
| S18-43 | -136429.947 | -9.508 | -30517.281 | -10.015 | 290158.307748 | 1366345.919205 | 299-25-51 | 270-00-21 | 4.052 |
| S18-42 | -136427.956 | 5.048 | -30520.810 | -8.944 | -154069.048880 | 1220211.638464 | 299-26-48 | 180-00-57 | 6.218 |
| S18-41 | -136424.899 | 14.560 | -30526.225 | 1.068 | -444461.836000 | -145701.792132 | 29-24-19 | 269-57-31 | 13.204 |
| 合計 | | | | 倍面積 | -271.264729 | 271.264729 | | | 46.951 |
| | | | | 面積 | 135.63 | 135.63 | | | |
| | | | | 地積 | 135.63 | 135.63 | | | |

面積（座標法）計算書

地番： S18-1-9

| 測点名 | [1] X(i) | [2] X(i+1)-X(i-1) | [3] Y(i) | [4] Y(i+1)-Y(i-1) | [2]*[3] | [1]*[4] | 方向角 | 夾角 | 距離 |
|--------|-------------|----------------------|-------------|----------------------|----------------|-----------------|-----------|-----------|--------|
| S18-19 | -136418.448 | 6.459 | -30510.795 | 15.423 | -197069.224905 | -2103981.723504 | 119-25-15 | 269-59-45 | 10.260 |
| S18-20 | -136423.488 | -6.087 | -30501.858 | 8.342 | 185664.809646 | -1138044.736896 | 209-36-33 | 270-11-18 | 1.204 |
| S18-51 | -136424.535 | -11.500 | -30502.453 | -6.491 | 350778.209500 | 885531.656685 | 209-25-30 | 179-48-57 | 12.001 |
| S18-45 | -136434.988 | -9.660 | -30508.349 | -7.297 | 294710.651340 | 995566.107436 | 299-30-39 | 270-05-09 | 1.610 |
| S18-44 | -136434.195 | 5.041 | -30509.750 | -8.932 | -153799.649750 | 1218630.229740 | 299-25-34 | 179-54-55 | 8.646 |
| S18-43 | -136429.947 | 15.747 | -30517.281 | -1.045 | -480555.623907 | 142569.294615 | 29-25-30 | 269-59-56 | 13.202 |
| 合計 | | | | 倍面積 | -270.828076 | 270.828076 | | | 46.923 |
| | | | | 面積 | 135.41 | 135.41 | | | |
| | | | | 地積 | 135.41 | 135.41 | | | |

面積（座標法）計算書

地番： S18-1-10

| 測点名 | [1] X(i) | [2] X(i+1)-X(i-1) | [3] Y(i) | [4] Y(i+1)-Y(i-1) | [2]*[3] | [1]*[4] | 方向角 | 夾角 | 距離 |
|--------|-------------|----------------------|-------------|----------------------|----------------|-----------------|-----------|-----------|--------|
| S18-49 | -136424.443 | -1.438 | -30500.165 | 4.995 | 43859.237270 | -681440.092785 | 119-26-30 | 270-14-04 | 5.062 |
| S18-3 | -136426.931 | -7.232 | -30495.757 | 5.971 | 220545.314624 | -814605.205001 | 161-45-52 | 222-19-22 | 4.995 |
| S18-4 | -136431.675 | -9.437 | -30494.194 | -0.540 | 287773.708778 | 73673.104500 | 204-08-16 | 222-22-24 | 5.143 |
| S18-5 | -136436.368 | -8.972 | -30496.297 | -4.120 | 273612.776684 | 562117.836160 | 205-14-16 | 181-06-00 | 4.731 |
| S18-21 | -136440.647 | 1.380 | -30498.314 | -12.052 | -42087.673320 | 1644382.677644 | 299-25-11 | 274-10-55 | 11.521 |
| S18-45 | -136434.988 | 16.112 | -30508.349 | -4.139 | -491550.519088 | 564704.415332 | 29-25-30 | 270-00-19 | 12.001 |
| S18-51 | -136424.535 | 9.495 | -30502.453 | 7.597 | -289620.791235 | -1036417.192395 | 119-23-17 | 269-57-47 | 1.952 |
| S18-50 | -136425.493 | 0.092 | -30500.752 | 2.288 | -2806.069184 | -312141.527984 | 29-12-26 | 89-49-09 | 1.203 |
| 合計 | | | | 倍面積 | -274.015471 | 274.015471 | | | 46.608 |
| | | | | 面積 | 137.00 | 137.00 | | | |
| | | | | 地積 | 137.00 | 137.00 | | | |

面積（座標法）計算書

地番： S18-1-11

| 測点名 | [1] X(i) | [2] X(i+1)-X(i-1) | [3] Y(i) | [4] Y(i+1)-Y(i-1) | [2]*[3] | [1]*[4] | 方向角 | 夾角 | 距離 |
|--------|-------------|----------------------|-------------|----------------------|----------------|-----------------|-----------|-----------|--------|
| S18-44 | -136434.195 | 8.620 | -30509.750 | 6.721 | -262994.045000 | -916974.224595 | 119-30-39 | 270-02-12 | 1.610 |
| S18-45 | -136434.988 | -6.452 | -30508.349 | 11.436 | 196839.867748 | -1560270.522768 | 119-25-11 | 179-54-32 | 11.521 |
| S18-21 | -136440.647 | -6.464 | -30498.314 | 9.651 | 197141.101696 | -1316788.684197 | 205-30-07 | 266-04-56 | 0.892 |
| S18-6 | -136441.452 | -5.787 | -30498.698 | -2.882 | 176495.965326 | 393224.264664 | 206-37-46 | 181-07-39 | 5.573 |
| S18-7 | -136446.434 | -5.662 | -30501.196 | -2.859 | 172697.771752 | 390100.354806 | 207-57-47 | 181-20-01 | 0.770 |
| S18-8 | -136447.114 | -2.085 | -30501.557 | -5.156 | 63595.746345 | 703521.319784 | 253-40-07 | 225-42-20 | 4.997 |
| S18-9 | -136448.519 | 3.506 | -30506.352 | -13.513 | -106955.270112 | 1843828.837247 | 299-23-36 | 225-43-29 | 10.006 |
| S18-22 | -136443.608 | 14.324 | -30515.070 | -3.398 | -437097.862680 | 463635.379984 | 29-28-27 | 270-04-51 | 10.812 |
| 合計 | | | | 倍面積 | -276.724925 | 276.724925 | | | 46.181 |
| | | | | 面積 | 138.36 | 138.36 | | | |
| | | | | 地積 | 138.36 | 138.36 | | | |

面積（座標法）計算書

地番： S18-1-12

| 測点名 | [1] X(i) | [2] X(i+1)-X(i-1) | [3] Y(i) | [4] Y(i+1)-Y(i-1) | [2]*[3] | [1]*[4] | 方向角 | 夾角 | 距離 |
|--------|-------------|----------------------|-------------|----------------------|----------------|-----------------|-----------|-----------|--------|
| S18-42 | -136427.956 | 7.415 | -30520.810 | 8.843 | -226311.806150 | -1206432.414908 | 119-25-51 | 269-57-58 | 4.052 |
| S18-43 | -136429.947 | -6.239 | -30517.281 | 11.060 | 190397.316159 | -1508915.213820 | 119-25-34 | 179-59-43 | 8.646 |
| S18-44 | -136434.195 | -13.661 | -30509.750 | 2.211 | 416793.694750 | -301656.005145 | 209-28-27 | 270-02-53 | 10.812 |
| S18-22 | -136443.608 | -3.167 | -30515.070 | -16.374 | 96641.226690 | 2234127.637392 | 299-28-06 | 269-59-39 | 12.697 |
| S18-23 | -136437.362 | 15.652 | -30526.124 | -5.740 | -477794.892848 | 783150.457880 | 29-27-53 | 269-59-47 | 10.803 |
| 合計 | | | | 倍面積 | -274.461399 | 274.461399 | | | 47.010 |
| | | | | 面積 | 137.23 | 137.23 | | | |
| | | | | 地積 | 137.23 | 137.23 | | | |

面積（座標法）計算書

地番： S18-1-13

| 測点名 | [1] X(i) | [2] X(i+1)-X(i-1) | [3] Y(i) | [4] Y(i+1)-Y(i-1) | [2]*[3] | [1]*[4] | 方向角 | 夾角 | 距離 |
|--------|-------------|----------------------|-------------|----------------------|----------------|-----------------|-----------|-----------|--------|
| S18-40 | -136421.710 | 6.226 | -30531.877 | 10.967 | -190091.466202 | -1496136.893570 | 119-25-58 | 269-59-13 | 6.490 |
| S18-41 | -136424.899 | -6.246 | -30526.225 | 11.067 | 190666.801350 | -1509814.357233 | 119-26-48 | 180-00-50 | 6.218 |
| S18-42 | -136427.956 | -12.463 | -30520.810 | 0.101 | 380380.855030 | -13779.223556 | 209-27-53 | 270-01-05 | 10.803 |
| S18-23 | -136437.362 | -3.169 | -30526.124 | -16.382 | 96737.286956 | 2235116.864284 | 299-24-07 | 269-56-14 | 12.704 |
| S18-24 | -136431.125 | 15.652 | -30537.192 | -5.753 | -477968.129184 | 784888.262125 | 29-26-45 | 270-02-38 | 10.812 |
| 合計 | | | | 倍面積 | -274.652050 | 274.652050 | | | 47.027 |
| | | | | 面積 | 137.32 | 137.32 | | | |
| | | | | 地積 | 137.32 | 137.32 | | | |

面積（座標法）計算書

地番： S18-1-14

| 測点名 | [1] X(i) | [2] X(i+1)-X(i-1) | [3] Y(i) | [4] Y(i+1)-Y(i-1) | [2]*[3] | [1]*[4] | 方向角 | 夾角 | 距離 |
|--------|-------------|----------------------|-------------|----------------------|----------------|-----------------|-----------|-----------|--------|
| S18-38 | -136415.467 | 5.028 | -30542.941 | 13.079 | -153569.907348 | -1784177.892893 | 119-26-09 | 270-00-19 | 8.921 |
| S18-39 | -136419.851 | -6.243 | -30535.172 | 11.064 | 190631.078796 | -1509349.231464 | 119-25-52 | 179-59-43 | 3.783 |
| S18-40 | -136421.710 | -11.274 | -30531.877 | -2.020 | 344216.381298 | 275571.854200 | 209-26-45 | 270-00-53 | 10.812 |
| S18-24 | -136431.125 | -3.169 | -30537.192 | -16.374 | 96772.361448 | 2233923.240750 | 299-27-26 | 270-00-41 | 12.701 |
| S18-25 | -136424.879 | 15.658 | -30548.251 | -5.749 | -478324.514158 | 784306.629371 | 29-25-50 | 269-58-24 | 10.807 |
| 合計 | | | | 倍面積 | -274.599964 | 274.599964 | | | 47.024 |
| | | | | 面積 | 137.29 | 137.29 | | | |
| | | | | 地積 | 137.29 | 137.29 | | | |

面積（座標法）計算書

地番： S18-1-15

| 測点名 | [1] X(i) | [2] X(i+1)-X(i-1) | [3] Y(i) | [4] Y(i+1)-Y(i-1) | [2]*[3] | [1]*[4] | 方向角 | 夾角 | 距離 |
|--------|-------------|----------------------|-------------|----------------------|----------------|-----------------|-----------|-----------|--------|
| S18-35 | -136409.227 | 8.878 | -30554.007 | 6.253 | -271258.474146 | -852966.896431 | 119-14-23 | 269-48-19 | 1.083 |
| S18-36 | -136409.756 | -5.577 | -30553.062 | 9.889 | 170394.426774 | -1348956.077084 | 119-26-25 | 180-12-02 | 10.270 |
| S18-37 | -136414.804 | -5.711 | -30544.118 | 10.121 | 174437.457898 | -1380654.231284 | 119-23-33 | 179-57-08 | 1.351 |
| S18-38 | -136415.467 | -10.075 | -30542.941 | -4.133 | 307720.130575 | 563805.125111 | 209-25-50 | 270-02-17 | 10.807 |
| S18-25 | -136424.879 | -3.167 | -30548.251 | -16.374 | 96746.310917 | 2233820.968746 | 299-26-32 | 270-00-42 | 12.705 |
| S18-26 | -136418.634 | 15.652 | -30559.315 | -5.756 | -478314.398380 | 785225.657304 | 29-26-04 | 269-59-32 | 10.801 |
| 合計 | | | | 倍面積 | -274.546362 | 274.546362 | | | 47.017 |
| | | | | 面積 | 137.27 | 137.27 | | | |
| | | | | 地積 | 137.27 | 137.27 | | | |

面積（座標法）計算書

地番： S18-1-16

| 測点名 | [1] X(i) | [2] X(i+1)-X(i-1) | [3] Y(i) | [4] Y(i+1)-Y(i-1) | [2]*[3] | [1]*[4] | 方向角 | 夾角 | 距離 |
|--------|-------------|----------------------|-------------|----------------------|----------------|-----------------|-----------|-----------|--------|
| S18-33 | -136402.984 | 7.676 | -30565.070 | 8.372 | -234617.477320 | -1141965.782048 | 119-27-58 | 270-01-12 | 3.517 |
| S18-34 | -136404.714 | -6.243 | -30562.008 | 11.063 | 190798.615944 | -1509045.350982 | 119-25-31 | 179-57-33 | 9.186 |
| S18-35 | -136409.227 | -13.920 | -30554.007 | 2.693 | 425311.777440 | -367350.048311 | 209-26-04 | 270-00-33 | 10.801 |
| S18-26 | -136418.634 | -3.163 | -30559.315 | -16.373 | 96659.113345 | 2233582.294482 | 299-26-10 | 270-00-06 | 12.705 |
| S18-27 | -136412.390 | 15.650 | -30570.380 | -5.755 | -478426.447000 | 785053.304450 | 29-26-46 | 270-00-36 | 10.801 |
| 合計 | | | | 倍面積 | -274.417591 | 274.417591 | | | 47.010 |
| | | | | 面積 | 137.20 | 137.20 | | | |
| | | | | 地積 | 137.20 | 137.20 | | | |

面積（座標法）計算書

地番： S18-1-17

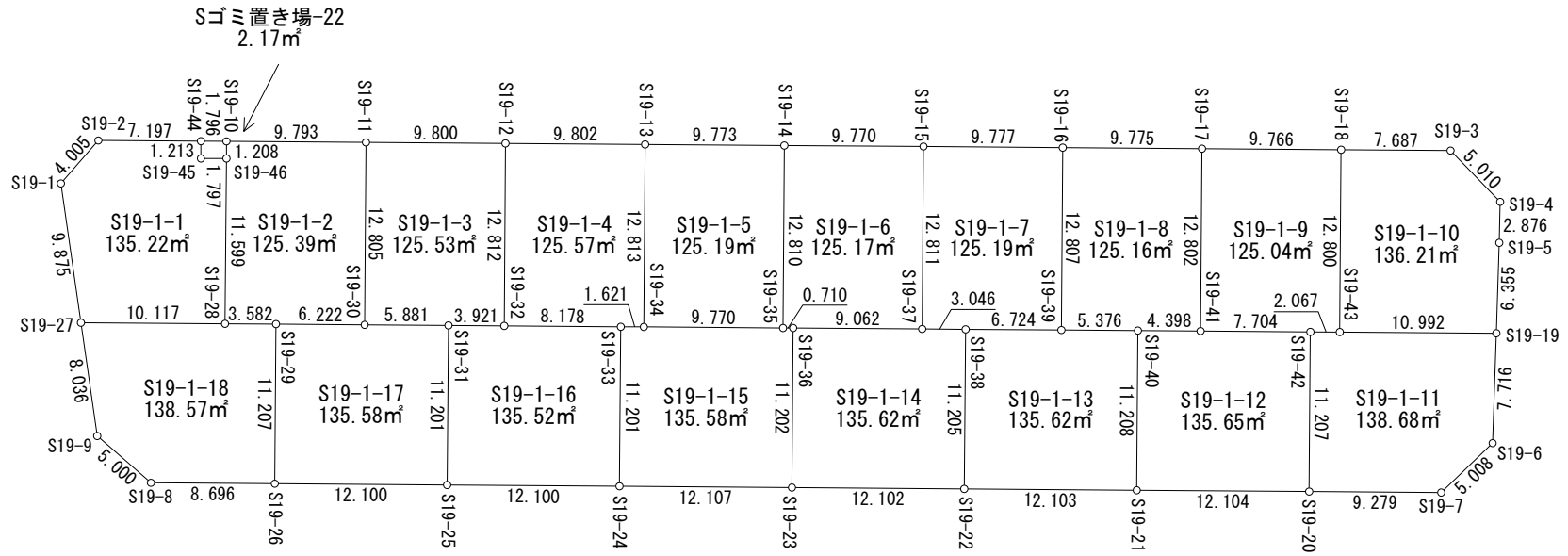
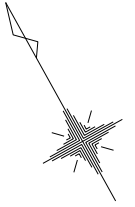
| 測点名 | [1] X(i) | [2] X(i+1)-X(i-1) | [3] Y(i) | [4] Y(i+1)-Y(i-1) | [2]*[3] | [1]*[4] | 方向角 | 夾角 | 距離 |
|--------|-------------|----------------------|-------------|----------------------|----------------|-----------------|-----------|-----------|--------|
| S18-31 | -136396.744 | 6.482 | -30576.132 | 10.487 | -198194.487624 | -1430392.654328 | 119-25-24 | 269-58-43 | 5.946 |
| S18-32 | -136399.665 | -6.240 | -30570.953 | 11.062 | 190762.746720 | -1508853.094230 | 119-25-49 | 180-00-25 | 6.755 |
| S18-33 | -136402.984 | -12.725 | -30565.070 | 0.573 | 388940.515750 | -78158.909832 | 209-26-46 | 270-00-57 | 10.801 |
| S18-27 | -136412.390 | -3.163 | -30570.380 | -16.370 | 96694.111940 | 2233070.824300 | 299-26-36 | 269-59-50 | 12.700 |
| S18-28 | -136406.147 | 15.646 | -30581.440 | -5.752 | -478477.210240 | 784608.157544 | 29-26-41 | 270-00-05 | 10.798 |
| 合計 | | | | 倍面積 | -274.323454 | 274.323454 | | | 47.000 |
| | | | | 面積 | 137.16 | 137.16 | | | |
| | | | | 地積 | 137.16 | 137.16 | | | |

面積（座標法）計算書

地番： S18-1-18

| 測点名 | [1] X(i) | [2] X(i+1)-X(i-1) | [3] Y(i) | [4] Y(i+1)-Y(i-1) | [2]*[3] | [1]*[4] | 方向角 | 夾角 | 距離 |
|--------|-------------|----------------------|-------------|----------------------|----------------|-----------------|-----------|-----------|--------|
| S18-29 | -136389.744 | 2.263 | -30588.540 | 11.344 | -69221.866020 | -1547205.255936 | 119-25-44 | 278-39-43 | 9.918 |
| S18-30 | -136394.617 | -7.000 | -30579.902 | 12.408 | 214059.314000 | -1692384.407736 | 119-25-53 | 180-00-09 | 4.329 |
| S18-31 | -136396.744 | -11.530 | -30576.132 | -1.538 | 352542.801960 | 209778.192272 | 209-26-41 | 270-00-48 | 10.798 |
| S18-28 | -136406.147 | -4.832 | -30581.440 | -13.407 | 147769.518080 | 1828797.212829 | 299-26-24 | 269-59-43 | 9.300 |
| S18-10 | -136401.576 | 9.267 | -30589.539 | -9.806 | -283473.257913 | 1337553.854256 | 340-01-26 | 220-35-02 | 4.997 |
| S18-11 | -136396.880 | 11.832 | -30591.246 | 0.999 | -361955.622672 | -136260.483120 | 20-46-01 | 220-44-35 | 7.632 |
| 合計 | | | | 倍面積 | -279.112565 | 279.112565 | | | 46.974 |
| | | | | 面積 | 139.55 | 139.55 | | | |
| | | | | 地積 | 139.55 | 139.55 | | | |

S 1 9 街 区 (画地原子一覽図)



面積（座標法）計算書

地番： S19-1-1

| 測点名 | [1] X(i) | [2] X(i+1)-X(i-1) | [3] Y(i) | [4] Y(i+1)-Y(i-1) | [2]*[3] | [1]*[4] | 方向角 | 夾角 | 距離 |
|--------|-------------|----------------------|-------------|----------------------|----------------|-----------------|-----------|-----------|--------|
| S19-1 | -136408.503 | 10.596 | -30595.654 | 7.272 | -324191.549784 | -991962.633816 | 70-04-19 | 229-16-10 | 4.005 |
| S19-2 | -136407.138 | -2.169 | -30591.889 | 10.035 | 66353.807241 | -1368845.629830 | 119-24-26 | 229-20-07 | 7.197 |
| S19-44 | -136410.672 | -4.595 | -30585.619 | 5.683 | 140540.919305 | -775221.848976 | 208-57-13 | 269-32-47 | 1.213 |
| S19-45 | -136411.733 | -1.939 | -30586.206 | 0.981 | 59306.653434 | -133819.910073 | 119-14-48 | 90-17-35 | 1.797 |
| S19-46 | -136412.611 | -10.973 | -30584.638 | -4.144 | 335605.232774 | 565293.859984 | 209-30-08 | 270-15-20 | 11.599 |
| S19-28 | -136422.706 | -5.123 | -30590.350 | -14.523 | 156714.363050 | 1981266.959238 | 299-26-09 | 269-56-01 | 10.117 |
| S19-27 | -136417.734 | 14.203 | -30599.161 | -5.304 | -434599.883683 | 723559.661136 | 20-48-09 | 261-22-00 | 9.875 |
| 合計 | | | | 倍面積 | -270.457663 | 270.457663 | | | 45.803 |
| | | | | 面積 | 135.22 | 135.22 | | | |
| | | | | 地積 | 135.22 | 135.22 | | | |

面積（座標法）計算書

地番： S19-1-2

| 測点名 | [1] X(i) | [2] X(i+1)-X(i-1) | [3] Y(i) | [4] Y(i+1)-Y(i-1) | [2]*[3] | [1]*[4] | 方向角 | 夾角 | 距離 |
|--------|-------------|----------------------|-------------|----------------------|----------------|-----------------|-----------|-----------|--------|
| S19-10 | -136411.554 | -3.757 | -30584.054 | 9.112 | 114904.290878 | -1242982.080048 | 119-26-40 | 270-31-25 | 9.793 |
| S19-11 | -136416.368 | -15.970 | -30575.526 | 2.242 | 488291.150220 | -305845.497056 | 209-23-59 | 269-57-19 | 12.805 |
| S19-30 | -136427.524 | -8.097 | -30581.812 | -11.704 | 247620.931764 | 1596747.740896 | 299-26-57 | 270-02-58 | 6.222 |
| S19-29 | -136424.465 | 4.818 | -30587.230 | -8.538 | -147369.274140 | 1164792.082170 | 299-24-49 | 179-57-52 | 3.582 |
| S19-28 | -136422.706 | 11.854 | -30590.350 | 2.592 | -362618.008900 | -353607.653952 | 29-30-08 | 270-05-19 | 11.599 |
| S19-46 | -136412.611 | 11.152 | -30584.638 | 6.296 | -341079.882976 | -858853.798856 | 28-55-15 | 179-25-07 | 1.208 |
| 合計 | | | | 倍面積 | -250.793154 | 250.793154 | | | 45.209 |
| | | | | 面積 | 125.39 | 125.39 | | | |
| | | | | 地積 | 125.39 | 125.39 | | | |

面積（座標法）計算書

地番： S19-1-3

| 測点名 | [1] X(i) | [2] X(i+1)-X(i-1) | [3] Y(i) | [4] Y(i+1)-Y(i-1) | [2]*[3] | [1]*[4] | 方向角 | 夾角 | 距離 |
|--------|-------------|----------------------|-------------|----------------------|----------------|-----------------|-----------|-----------|--------|
| S19-11 | -136416.368 | 6.346 | -30575.526 | 14.824 | -194032.287996 | -2022236.239232 | 119-23-43 | 269-59-44 | 9.800 |
| S19-12 | -136421.178 | -15.973 | -30566.988 | 2.251 | 488246.499324 | -307084.071678 | 209-23-18 | 269-59-35 | 12.812 |
| S19-32 | -136432.341 | -9.236 | -30573.275 | -9.702 | 282374.767900 | 1323666.572382 | 299-26-06 | 270-02-48 | 3.921 |
| S19-31 | -136430.414 | 4.817 | -30576.690 | -8.537 | -147287.915730 | 1164706.444318 | 299-25-59 | 179-59-53 | 5.881 |
| S19-30 | -136427.524 | 14.046 | -30581.812 | 1.164 | -429552.131352 | -158801.637936 | 29-23-59 | 269-58-00 | 12.805 |
| 合計 | | | | 倍面積 | -251.067854 | 251.067854 | | | 45.219 |
| | | | | 面積 | 125.53 | 125.53 | | | |
| | | | | 地積 | 125.53 | 125.53 | | | |

面積（座標法）計算書

地番： S19-1-4

| 測点名 | [1] X(i) | [2] X(i+1)-X(i-1) | [3] Y(i) | [4] Y(i+1)-Y(i-1) | [2]*[3] | [1]*[4] | 方向角 | 夾角 | 距離 |
|--------|-------------|----------------------|-------------|----------------------|----------------|-----------------|-----------|-----------|--------|
| S19-12 | -136421.178 | 6.348 | -30566.988 | 14.825 | -194039.239824 | -2022443.963850 | 119-25-15 | 270-01-57 | 9.802 |
| S19-13 | -136425.993 | -15.978 | -30558.450 | 2.248 | 488262.914100 | -306685.632264 | 209-24-00 | 269-58-45 | 12.813 |
| S19-34 | -136437.156 | -10.366 | -30564.740 | -7.702 | 316834.094840 | 1050838.975512 | 299-26-33 | 270-02-33 | 1.621 |
| S19-33 | -136436.359 | 4.815 | -30566.152 | -8.535 | -147176.021880 | 1164484.324065 | 299-25-37 | 179-59-04 | 8.178 |
| S19-32 | -136432.341 | 15.181 | -30573.275 | -0.836 | -464132.887775 | 114057.437076 | 29-23-18 | 269-57-41 | 12.812 |
| 合計 | | | | 倍面積 | -251.140539 | 251.140539 | | | 45.226 |
| | | | | 面積 | 125.57 | 125.57 | | | |
| | | | | 地積 | 125.57 | 125.57 | | | |

面積（座標法）計算書

地番： S19-1-5

| 測点名 | [1] X(i) | [2] X(i+1)-X(i-1) | [3] Y(i) | [4] Y(i+1)-Y(i-1) | [2]*[3] | [1]*[4] | 方向角 | 夾角 | 距離 |
|--------|-------------|----------------------|-------------|----------------------|----------------|-----------------|-----------|-----------|--------|
| S19-13 | -136425.993 | 6.359 | -30558.450 | 14.801 | -194321.183550 | -2019241.122393 | 119-26-33 | 270-02-33 | 9.773 |
| S19-14 | -136430.797 | -15.963 | -30549.939 | 2.220 | 487668.676257 | -302876.369340 | 209-24-45 | 269-58-12 | 12.810 |
| S19-35 | -136441.956 | -6.359 | -30556.230 | -14.801 | 194307.066570 | 2019477.390756 | 299-25-29 | 270-00-44 | 9.770 |
| S19-34 | -136437.156 | 15.963 | -30564.740 | -2.220 | -487904.944620 | 302890.486320 | 29-24-00 | 269-58-31 | 12.813 |
| 合計 | | | | 倍面積 | -250.385343 | 250.385343 | | | 45.166 |
| | | | | 面積 | 125.19 | 125.19 | | | |
| | | | | 地積 | 125.19 | 125.19 | | | |

面積（座標法）計算書

地番： S19-1-6

| 測点名 | [1] X(i) | [2] X(i+1)-X(i-1) | [3] Y(i) | [4] Y(i+1)-Y(i-1) | [2]*[3] | [1]*[4] | 方向角 | 夾角 | 距離 |
|--------|-------------|----------------------|-------------|----------------------|----------------|-----------------|-----------|-----------|--------|
| S19-14 | -136430.797 | 6.360 | -30549.939 | 14.801 | -194297.612040 | -2019312.226397 | 119-25-11 | 270-00-26 | 9.770 |
| S19-15 | -136435.596 | -15.960 | -30541.429 | 2.220 | 487441.206840 | -302887.023120 | 209-24-15 | 269-59-04 | 12.811 |
| S19-37 | -136446.757 | -6.709 | -30547.719 | -14.183 | 204944.646771 | 1935224.354531 | 299-25-30 | 270-01-15 | 9.062 |
| S19-36 | -136442.305 | 4.801 | -30555.612 | -8.511 | -146697.493212 | 1161260.457855 | 299-27-16 | 180-01-46 | 0.710 |
| S19-35 | -136441.956 | 11.508 | -30556.230 | 5.673 | -351641.094840 | -774035.216388 | 29-24-45 | 269-57-29 | 12.810 |
| 合計 | | | | 倍面積 | -250.346481 | 250.346481 | | | 45.163 |
| | | | | 面積 | 125.17 | 125.17 | | | |
| | | | | 地積 | 125.17 | 125.17 | | | |

面積（座標法）計算書

地番： S19-1-7

| 測点名 | [1] X(i) | [2] X(i+1)-X(i-1) | [3] Y(i) | [4] Y(i+1)-Y(i-1) | [2]*[3] | [1]*[4] | 方向角 | 夾角 | 距離 |
|--------|-------------|----------------------|-------------|----------------------|----------------|-----------------|-----------|-----------|--------|
| S19-15 | -136435.596 | 6.354 | -30541.429 | 14.804 | -194060.239866 | -2019792.563184 | 119-26-57 | 270-02-42 | 9.777 |
| S19-16 | -136440.403 | -15.961 | -30532.915 | 2.220 | 487335.856315 | -302897.694660 | 209-26-07 | 269-59-10 | 12.807 |
| S19-39 | -136451.557 | -7.851 | -30539.209 | -12.151 | 239763.329859 | 1658022.869107 | 299-25-13 | 269-59-06 | 6.724 |
| S19-38 | -136448.254 | 4.800 | -30545.066 | -8.510 | -146616.316800 | 1161174.641540 | 299-26-05 | 180-00-52 | 3.046 |
| S19-37 | -136446.757 | 12.658 | -30547.719 | 3.637 | -386673.027102 | -496256.855209 | 29-24-15 | 269-58-10 | 12.811 |
| 合計 | | | | 倍面積 | -250.397594 | 250.397594 | | | 45.165 |
| | | | | 面積 | 125.19 | 125.19 | | | |
| | | | | 地積 | 125.19 | 125.19 | | | |

面積（座標法）計算書

地番： S19-1-8

| 測点名 | [1] X(i) | [2] X(i+1)-X(i-1) | [3] Y(i) | [4] Y(i+1)-Y(i-1) | [2]*[3] | [1]*[4] | 方向角 | 夾角 | 距離 |
|--------|-------------|----------------------|-------------|----------------------|----------------|-----------------|-----------|-----------|--------|
| S19-16 | -136440.403 | 6.346 | -30532.915 | 14.805 | -193761.878590 | -2020000.166415 | 119-27-46 | 270-01-39 | 9.775 |
| S19-17 | -136445.211 | -15.957 | -30524.404 | 2.219 | 487077.914628 | -302771.923209 | 209-26-18 | 269-58-32 | 12.802 |
| S19-41 | -136456.360 | -8.988 | -30530.696 | -10.123 | 274409.895648 | 1381347.732280 | 299-25-36 | 269-59-18 | 4.398 |
| S19-40 | -136454.199 | 4.803 | -30534.527 | -8.513 | -146657.333181 | 1161634.596087 | 299-26-08 | 180-00-32 | 5.376 |
| S19-39 | -136451.557 | 13.796 | -30539.209 | 1.612 | -421318.927364 | -219959.909884 | 29-26-07 | 269-59-59 | 12.807 |
| 合計 | | | | 倍面積 | -250.328859 | 250.328859 | | | 45.158 |
| | | | | 面積 | 125.16 | 125.16 | | | |
| | | | | 地積 | 125.16 | 125.16 | | | |

面積（座標法）計算書

地番： S19-1-9

| 測点名 | [1] X(i) | [2] X(i+1)-X(i-1) | [3] Y(i) | [4] Y(i+1)-Y(i-1) | [2]*[3] | [1]*[4] | 方向角 | 夾角 | 距離 |
|--------|-------------|----------------------|-------------|----------------------|----------------|-----------------|-----------|-----------|--------|
| S19-17 | -136445.211 | 6.350 | -30524.404 | 14.797 | -193829.965400 | -2018979.787167 | 119-26-03 | 269-59-45 | 9.766 |
| S19-18 | -136450.010 | -15.949 | -30515.899 | 2.219 | 486698.073151 | -302782.572190 | 209-24-46 | 269-58-43 | 12.800 |
| S19-43 | -136461.160 | -10.135 | -30522.185 | -8.087 | 309342.344975 | 1103561.400920 | 299-24-16 | 269-59-30 | 2.067 |
| S19-42 | -136460.145 | 4.800 | -30523.986 | -8.511 | -146515.132800 | 1161412.294095 | 299-25-36 | 180-01-20 | 7.704 |
| S19-41 | -136456.360 | 14.934 | -30530.696 | -0.418 | -455945.414064 | 57038.758480 | 29-26-18 | 270-00-42 | 12.802 |
| 合計 | | | | 倍面積 | -250.094138 | 250.094138 | | | 45.139 |
| | | | | 面積 | 125.04 | 125.04 | | | |
| | | | | 地積 | 125.04 | 125.04 | | | |

面積（座標法）計算書

地番： S19-1-10

| 測点名 | [1] X(i) | [2] X(i+1)-X(i-1) | [3] Y(i) | [4] Y(i+1)-Y(i-1) | [2]*[3] | [1]*[4] | 方向角 | 夾角 | 距離 |
|--------|-------------|----------------------|-------------|----------------------|----------------|-----------------|-----------|-----------|--------|
| S19-18 | -136450.010 | 7.374 | -30515.899 | 12.982 | -225024.239226 | -1771394.029820 | 119-25-10 | 270-00-24 | 7.687 |
| S19-3 | -136453.786 | -8.613 | -30509.203 | 8.000 | 262775.765439 | -1091630.288000 | 164-54-45 | 225-29-35 | 5.010 |
| S19-4 | -136458.623 | -7.320 | -30507.899 | -0.148 | 223317.820680 | 20195.876204 | 210-19-05 | 225-24-20 | 2.876 |
| S19-5 | -136461.106 | -7.938 | -30509.351 | -4.713 | 242183.228238 | 643141.192578 | 210-52-16 | 180-33-11 | 6.355 |
| S19-19 | -136466.561 | -0.054 | -30512.612 | -12.834 | 1647.681048 | 1751411.843874 | 299-25-53 | 268-33-37 | 10.992 |
| S19-43 | -136461.160 | 16.551 | -30522.185 | -3.287 | -505172.683935 | 448547.832920 | 29-24-46 | 269-58-53 | 12.800 |
| 合計 | | | | 倍面積 | -272.427756 | 272.427756 | | | 45.720 |
| | | | | 面積 | 136.21 | 136.21 | | | |
| | | | | 地積 | 136.21 | 136.21 | | | |

面積（座標法）計算書

地番： S19-1-11

| 測点名 | [1] X(i) | [2] X(i+1)-X(i-1) | [3] Y(i) | [4] Y(i+1)-Y(i-1) | [2]*[3] | [1]*[4] | 方向角 | 夾角 | 距離 |
|--------|-------------|----------------------|-------------|----------------------|----------------|-----------------|-----------|-----------|--------|
| S19-42 | -136460.145 | 8.745 | -30523.986 | 7.310 | -266932.257570 | -997523.659950 | 119-24-16 | 269-57-43 | 2.067 |
| S19-43 | -136461.160 | -6.416 | -30522.185 | 11.374 | 195830.338960 | -1552109.233840 | 119-25-53 | 180-01-37 | 10.992 |
| S19-19 | -136466.561 | -12.021 | -30512.612 | 5.610 | 366792.108852 | -765577.407210 | 210-54-23 | 271-28-30 | 7.716 |
| S19-6 | -136473.181 | -7.907 | -30516.575 | -8.803 | 241294.558525 | 1201373.412343 | 255-06-33 | 224-12-10 | 5.008 |
| S19-7 | -136474.468 | 3.276 | -30521.415 | -12.920 | -99988.155540 | 1763250.126560 | 299-27-17 | 224-20-44 | 9.279 |
| S19-20 | -136469.905 | 14.323 | -30529.495 | -2.571 | -437273.956885 | 350864.125755 | 29-26-33 | 269-59-16 | 11.207 |
| 合計 | | | | 倍面積 | -277.363658 | 277.363658 | | | 46.269 |
| | | | | 面積 | 138.68 | 138.68 | | | |
| | | | | 地積 | 138.68 | 138.68 | | | |

面積（座標法）計算書

地番： S19-1-12

| 測点名 | [1] X(i) | [2] X(i+1)-X(i-1) | [3] Y(i) | [4] Y(i+1)-Y(i-1) | [2]*[3] | [1]*[4] | 方向角 | 夾角 | 距離 |
|--------|-------------|----------------------|-------------|----------------------|----------------|-----------------|-----------|-----------|--------|
| S19-40 | -136454.199 | 7.599 | -30534.527 | 9.342 | -232031.870673 | -1274755.127058 | 119-25-36 | 269-58-31 | 4.398 |
| S19-41 | -136456.360 | -5.946 | -30530.696 | 10.541 | 181535.518416 | -1438386.490760 | 119-25-36 | 180-00-00 | 7.704 |
| S19-42 | -136460.145 | -13.545 | -30523.986 | 1.201 | 413447.390370 | -163888.634145 | 209-26-33 | 270-00-57 | 11.207 |
| S19-20 | -136469.905 | -3.814 | -30529.495 | -16.052 | 116439.493930 | 2190614.915060 | 299-25-19 | 269-58-46 | 12.104 |
| S19-21 | -136463.959 | 15.706 | -30540.038 | -5.032 | -479661.836828 | 686686.641688 | 29-27-05 | 270-01-46 | 11.208 |
| 合計 | | | | 倍面積 | -271.304785 | 271.304785 | | | 46.621 |
| | | | | 面積 | 135.65 | 135.65 | | | |
| | | | | 地積 | 135.65 | 135.65 | | | |

面積（座標法）計算書

地番： S19-1-13

| 測点名 | [1] X(i) | [2] X(i+1)-X(i-1) | [3] Y(i) | [4] Y(i+1)-Y(i-1) | [2]*[3] | [1]*[4] | 方向角 | 夾角 | 距離 |
|--------|-------------|----------------------|-------------|----------------------|----------------|-----------------|-----------|-----------|--------|
| S19-38 | -136448.254 | 6.452 | -30545.066 | 11.369 | -197076.765832 | -1551280.199726 | 119-25-13 | 269-57-07 | 6.724 |
| S19-39 | -136451.557 | -5.945 | -30539.209 | 10.539 | 181555.597505 | -1438062.959223 | 119-26-08 | 180-00-55 | 5.376 |
| S19-40 | -136454.199 | -12.402 | -30534.527 | -0.829 | 378689.203854 | 113120.530971 | 209-27-05 | 270-00-57 | 11.208 |
| S19-21 | -136463.959 | -3.810 | -30540.038 | -16.051 | 116357.544780 | 2190383.005909 | 299-26-44 | 269-59-39 | 12.103 |
| S19-22 | -136458.009 | 15.705 | -30550.578 | -5.028 | -479796.827490 | 686110.869252 | 29-28-06 | 270-01-22 | 11.205 |
| 合計 | | | | 倍面積 | -271.247183 | 271.247183 | | | 46.616 |
| | | | | 面積 | 135.62 | 135.62 | | | |
| | | | | 地積 | 135.62 | 135.62 | | | |

面積（座標法）計算書

地番： S19-1-14

| 測点名 | [1] X(i) | [2] X(i+1)-X(i-1) | [3] Y(i) | [4] Y(i+1)-Y(i-1) | [2]*[3] | [1]*[4] | 方向角 | 夾角 | 距離 |
|--------|-------------|----------------------|-------------|----------------------|----------------|-----------------|-----------|-----------|--------|
| S19-36 | -136442.305 | 5.304 | -30555.612 | 13.399 | -162066.966048 | -1828190.444695 | 119-25-30 | 269-59-09 | 9.062 |
| S19-37 | -136446.757 | -5.949 | -30547.719 | 10.546 | 181728.380331 | -1438967.499322 | 119-26-05 | 180-00-35 | 3.046 |
| S19-38 | -136448.254 | -11.252 | -30545.066 | -2.859 | 343693.082632 | 390105.558186 | 209-28-06 | 270-02-01 | 11.205 |
| S19-22 | -136458.009 | -3.807 | -30550.578 | -16.052 | 116306.050446 | 2190423.960468 | 299-26-14 | 269-58-08 | 12.102 |
| S19-23 | -136452.061 | 15.704 | -30561.118 | -5.034 | -479931.797072 | 686899.675074 | 29-26-21 | 270-00-07 | 11.202 |
| 合計 | | | | 倍面積 | -271.249711 | 271.249711 | | | 46.617 |
| | | | | 面積 | 135.62 | 135.62 | | | |
| | | | | 地積 | 135.62 | 135.62 | | | |

面積（座標法）計算書

地番： S19-1-15

| 測点名 | [1] X(i) | [2] X(i+1)-X(i-1) | [3] Y(i) | [4] Y(i+1)-Y(i-1) | [2]*[3] | [1]*[4] | 方向角 | 夾角 | 距離 |
|--------|-------------|----------------------|-------------|----------------------|----------------|-----------------|-----------|-----------|--------|
| S19-33 | -136436.359 | 8.955 | -30566.152 | 6.922 | -273719.891160 | -944412.476998 | 119-26-33 | 269-58-32 | 1.621 |
| S19-34 | -136437.156 | -5.597 | -30564.740 | 9.922 | 171070.849780 | -1353729.461832 | 119-25-29 | 179-58-56 | 9.770 |
| S19-35 | -136441.956 | -5.149 | -30556.230 | 9.128 | 157334.028270 | -1245442.174368 | 119-27-16 | 180-01-47 | 0.710 |
| S19-36 | -136442.305 | -10.105 | -30555.612 | -4.888 | 308764.459260 | 666929.986840 | 209-26-21 | 269-59-05 | 11.202 |
| S19-23 | -136452.061 | -3.806 | -30561.118 | -16.050 | 116315.615108 | 2190055.579050 | 299-26-10 | 269-59-49 | 12.107 |
| S19-24 | -136446.111 | 15.702 | -30571.662 | -5.034 | -480036.236724 | 686869.722774 | 29-28-01 | 270-01-51 | 11.201 |
| 合計 | | | | 倍面積 | -271.175466 | 271.175466 | | | 46.611 |
| | | | | 面積 | 135.58 | 135.58 | | | |
| | | | | 地積 | 135.58 | 135.58 | | | |

面積（座標法）計算書

地番： S19-1-16

| 測点名 | [1] X(i) | [2] X(i+1)-X(i-1) | [3] Y(i) | [4] Y(i+1)-Y(i-1) | [2]*[3] | [1]*[4] | 方向角 | 夾角 | 距離 |
|--------|-------------|----------------------|-------------|----------------------|----------------|-----------------|-----------|-----------|--------|
| S19-31 | -136430.414 | 7.825 | -30576.690 | 8.926 | -239262.599250 | -1217777.875364 | 119-26-06 | 269-57-49 | 3.921 |
| S19-32 | -136432.341 | -5.945 | -30573.275 | 10.538 | 181758.119875 | -1437724.009458 | 119-25-37 | 179-59-31 | 8.178 |
| S19-33 | -136436.359 | -13.770 | -30566.152 | 1.613 | 420895.913040 | -220071.847067 | 209-28-01 | 270-02-24 | 11.201 |
| S19-24 | -136446.111 | -3.807 | -30571.662 | -16.049 | 116386.317234 | 2189823.635439 | 299-25-38 | 269-57-37 | 12.100 |
| S19-25 | -136440.166 | 15.697 | -30582.201 | -5.028 | -480048.809097 | 686021.154648 | 29-28-17 | 270-02-39 | 11.201 |
| 合計 | | | | 倍面積 | -271.058198 | 271.058198 | | | 46.601 |
| | | | | 面積 | 135.52 | 135.52 | | | |
| | | | | 地積 | 135.52 | 135.52 | | | |

面積（座標法）計算書

地番： S19-1-17

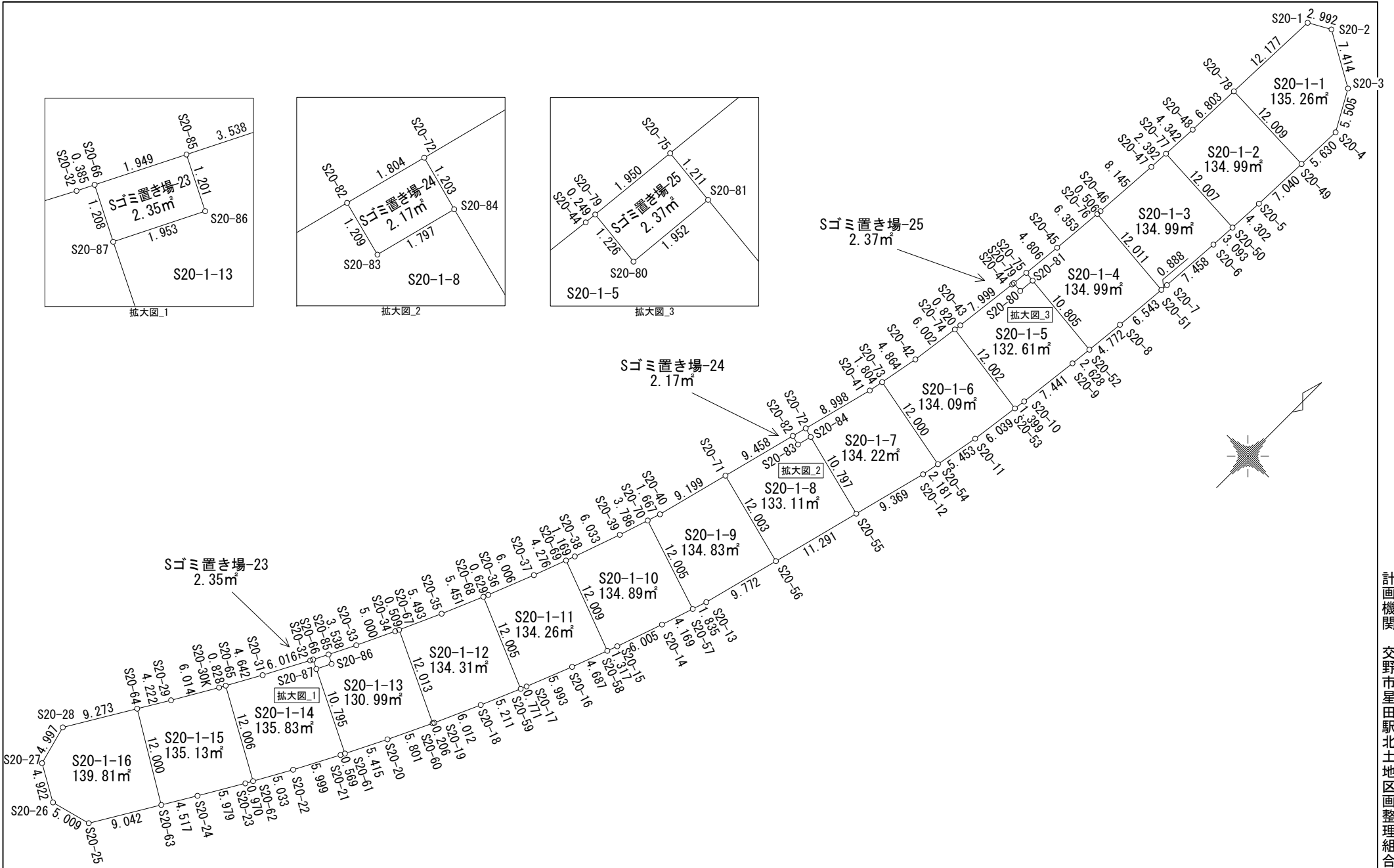
| 測点名 | [1] X(i) | [2] X(i+1)-X(i-1) | [3] Y(i) | [4] Y(i+1)-Y(i-1) | [2]*[3] | [1]*[4] | 方向角 | 夾角 | 距離 |
|--------|-------------|----------------------|-------------|----------------------|----------------|-----------------|-----------|-----------|--------|
| S19-29 | -136424.465 | 6.699 | -30587.230 | 10.929 | -204903.853770 | -1490982.977985 | 119-26-57 | 269-59-34 | 6.222 |
| S19-30 | -136427.524 | -5.949 | -30581.812 | 10.540 | 181931.199588 | -1437946.102960 | 119-25-59 | 179-59-02 | 5.881 |
| S19-31 | -136430.414 | -12.642 | -30576.690 | -0.389 | 386550.514980 | 53071.431046 | 209-28-17 | 270-02-18 | 11.201 |
| S19-25 | -136440.166 | -3.809 | -30582.201 | -16.051 | 116487.603609 | 2190001.104466 | 299-25-00 | 269-56-43 | 12.100 |
| S19-26 | -136434.223 | 15.701 | -30592.741 | -5.029 | -480336.626441 | 686127.707467 | 29-27-23 | 270-02-23 | 11.207 |
| 合計 | | | | 倍面積 | -271.162034 | 271.162034 | | | 46.611 |
| | | | | 面積 | 135.58 | 135.58 | | | |
| | | | | 地積 | 135.58 | 135.58 | | | |

面積（座標法）計算書

地番： S19-1-18

| 測点名 | [1] X(i) | [2] X(i+1)-X(i-1) | [3] Y(i) | [4] Y(i+1)-Y(i-1) | [2]*[3] | [1]*[4] | 方向角 | 夾角 | 距離 |
|--------|-------------|----------------------|-------------|----------------------|----------------|-----------------|-----------|-----------|--------|
| S19-27 | -136417.734 | 2.541 | -30599.161 | 11.664 | -77752.468101 | -1591176.449376 | 119-26-09 | 278-38-31 | 10.117 |
| S19-28 | -136422.706 | -6.731 | -30590.350 | 11.931 | 205903.645850 | -1627659.305286 | 119-24-49 | 179-58-40 | 3.582 |
| S19-29 | -136424.465 | -11.517 | -30587.230 | -2.391 | 352273.127910 | 326190.895815 | 209-27-23 | 270-02-34 | 11.207 |
| S19-26 | -136434.223 | -5.485 | -30592.741 | -13.085 | 167801.184385 | 1785241.807955 | 299-25-49 | 269-58-26 | 8.696 |
| S19-8 | -136429.950 | 8.976 | -30600.315 | -9.273 | -274668.427440 | 1265114.926350 | 340-08-14 | 220-42-25 | 5.000 |
| S19-9 | -136425.247 | 12.216 | -30602.014 | 1.154 | -373834.203024 | -157434.735038 | 20-47-38 | 220-39-24 | 8.036 |
| 合計 | | | | 倍面積 | -277.140420 | 277.140420 | | | 46.638 |
| | | | | 面積 | 138.57 | 138.57 | | | |
| | | | | 地積 | 138.57 | 138.57 | | | |

S20街区 (画地原子一覽図)



面積（座標法）計算書

地番： S20-1-1

| 測点名 | [1] X(i) | [2] X(i+1)-X(i-1) | [3] Y(i) | [4] Y(i+1)-Y(i-1) | [2]*[3] | [1]*[4] | 方向角 | 夾角 | 距離 |
|--------|-------------|----------------------|-------------|----------------------|----------------|-----------------|-----------|-----------|--------|
| S20-1 | -136309.376 | 13.631 | -30465.131 | 3.054 | -415270.200661 | -416288.834304 | 60-45-14 | 238-40-08 | 2.992 |
| S20-2 | -136307.914 | -2.168 | -30462.520 | 9.075 | 66042.743360 | -1236994.319550 | 119-19-02 | 238-33-48 | 7.414 |
| S20-3 | -136311.544 | -8.436 | -30456.056 | 9.149 | 256927.288416 | -1247114.316056 | 150-48-32 | 211-29-30 | 5.505 |
| S20-4 | -136316.350 | -10.432 | -30453.371 | 2.483 | 317689.566272 | -338473.497050 | 182-03-23 | 211-14-51 | 5.630 |
| S20-49 | -136321.976 | -5.195 | -30453.573 | -12.203 | 158206.311735 | 1663537.073128 | 272-03-25 | 270-00-02 | 12.009 |
| S20-78 | -136321.545 | 12.600 | -30465.574 | -11.558 | -383866.232400 | 1575604.417110 | 2-05-06 | 270-01-41 | 12.177 |
| 合計 | | | | 倍面積 | -270.523278 | 270.523278 | | | 45.727 |
| | | | | 面積 | 135.26 | 135.26 | | | |
| | | | | 地積 | 135.26 | 135.26 | | | |

面積（座標法）計算書

地番： S20-1-2

| 測点名 | [1] X(i) | [2] X(i+1)-X(i-1) | [3] Y(i) | [4] Y(i+1)-Y(i-1) | [2]*[3] | [1]*[4] | 方向角 | 夾角 | 距離 |
|--------|-------------|----------------------|-------------|----------------------|----------------|-----------------|-----------|-----------|--------|
| S20-78 | -136321.545 | 6.368 | -30465.574 | 12.239 | -194004.775232 | -1668439.389255 | 92-03-25 | 270-03-08 | 12.009 |
| S20-49 | -136321.976 | -7.467 | -30453.573 | 11.750 | 227396.829591 | -1601783.218000 | 182-02-35 | 269-59-10 | 7.040 |
| S20-5 | -136329.012 | -11.332 | -30453.824 | -0.474 | 345102.733568 | 64619.951688 | 182-58-17 | 180-55-42 | 4.302 |
| S20-50 | -136333.308 | -3.668 | -30454.047 | -12.214 | 111705.444396 | 1665175.023912 | 272-59-53 | 270-01-36 | 12.007 |
| S20-77 | -136332.680 | 4.964 | -30466.038 | -11.765 | -151233.412632 | 1603953.980200 | 2-59-01 | 269-59-08 | 4.342 |
| S20-48 | -136328.344 | 11.135 | -30465.812 | 0.464 | -339236.816620 | -63256.351616 | 2-00-17 | 179-01-16 | 6.803 |
| 合計 | | | | 倍面積 | -269.996929 | 269.996929 | | | 46.503 |
| | | | | 面積 | 134.99 | 134.99 | | | |
| | | | | 地積 | 134.99 | 134.99 | | | |

面積（座標法）計算書

地番： S20-1-3

| 測点名 | [1] X(i) | [2] X(i+1)-X(i-1) | [3] Y(i) | [4] Y(i+1)-Y(i-1) | [2]*[3] | [1]*[4] | 方向角 | 夾角 | 距離 |
|--------|-------------|----------------------|-------------|----------------------|----------------|-----------------|-----------|-----------|--------|
| S20-77 | -136332.680 | 1.761 | -30466.038 | 12.116 | -53650.692918 | -1651806.750880 | 92-59-53 | 270-00-10 | 12.007 |
| S20-50 | -136333.308 | -3.716 | -30454.047 | 11.824 | 113167.238652 | -1612005.033792 | 183-05-44 | 270-05-51 | 3.093 |
| S20-6 | -136336.396 | -10.528 | -30454.214 | -0.679 | 320621.964992 | 92572.412884 | 183-56-12 | 180-50-28 | 7.458 |
| S20-7 | -136343.836 | -8.325 | -30454.726 | -0.584 | 253535.593950 | 79624.800224 | 184-39-04 | 180-42-52 | 0.888 |
| S20-51 | -136344.721 | 0.137 | -30454.798 | -12.039 | -4172.307326 | 1641454.096119 | 274-52-53 | 270-13-49 | 12.011 |
| S20-76 | -136343.699 | 1.526 | -30466.765 | -11.923 | -46492.283390 | 1625625.923177 | 4-59-22 | 270-06-29 | 0.506 |
| S20-46 | -136343.195 | 8.630 | -30466.721 | 0.602 | -262927.802230 | -82078.603390 | 3-55-42 | 178-56-20 | 8.145 |
| S20-47 | -136335.069 | 10.515 | -30466.163 | 0.683 | -320351.703945 | -93116.852127 | 2-59-43 | 179-04-01 | 2.392 |
| 合計 | | | | 倍面積 | -269.992215 | 269.992215 | | | 46.500 |
| | | | | 面積 | 134.99 | 134.99 | | | |
| | | | | 地積 | 134.99 | 134.99 | | | |

面積（座標法）計算書

地番： S20-1-4

| 測点名 | [1] X(i) | [2] X(i+1)-X(i-1) | [3] Y(i) | [4] Y(i+1)-Y(i-1) | [2]*[3] | [1]*[4] | 方向角 | 夾角 | 距離 |
|--------|-------------|----------------------|-------------|----------------------|----------------|-----------------|-----------|-----------|--------|
| S20-76 | -136343.699 | 5.308 | -30466.765 | 12.507 | -161717.588620 | -1705250.643393 | 94-52-53 | 270-00-19 | 12.011 |
| S20-51 | -136344.721 | -7.541 | -30454.798 | 11.408 | 229659.631718 | -1555420.577168 | 184-54-04 | 270-01-11 | 6.543 |
| S20-8 | -136351.240 | -11.267 | -30455.357 | -1.039 | 343140.507319 | 141668.938360 | 185-46-22 | 180-52-18 | 4.772 |
| S20-52 | -136355.988 | -3.694 | -30455.837 | -11.233 | 112503.861878 | 1531686.813204 | 275-35-54 | 269-49-32 | 10.805 |
| S20-81 | -136354.934 | 1.178 | -30466.590 | -11.958 | -35889.643020 | 1630532.300772 | 275-52-31 | 180-16-37 | 1.211 |
| S20-75 | -136354.810 | 4.905 | -30467.795 | -0.715 | -149444.534475 | 97493.689150 | 5-51-06 | 269-58-35 | 4.806 |
| S20-45 | -136350.029 | 11.111 | -30467.305 | 1.030 | -338522.225855 | -140440.529870 | 4-52-34 | 179-01-28 | 6.353 |
| 合計 | | | | 倍面積 | -269.991055 | 269.991055 | | | 46.501 |
| | | | | 面積 | 134.99 | 134.99 | | | |
| | | | | 地積 | 134.99 | 134.99 | | | |

面積（座標法）計算書

地番： S20-1-5

| 測点名 | [1] X(i) | [2] X(i+1)-X(i-1) | [3] Y(i) | [4] Y(i+1)-Y(i-1) | [2]*[3] | [1]*[4] | 方向角 | 夾角 | 距離 |
|--------|-------------|----------------------|-------------|----------------------|----------------|-----------------|-----------|-----------|--------|
| S20-81 | -136354.934 | 0.889 | -30466.590 | 10.935 | -27084.798510 | -1491041.203290 | 95-35-54 | 270-14-49 | 10.805 |
| S20-52 | -136355.988 | -3.668 | -30455.837 | 10.483 | 111712.010116 | -1429419.822204 | 185-53-50 | 270-17-56 | 2.628 |
| S20-9 | -136358.602 | -10.003 | -30456.107 | -1.149 | 304652.438321 | 156676.033698 | 186-47-03 | 180-53-13 | 7.441 |
| S20-10 | -136365.991 | -8.775 | -30456.986 | -1.066 | 267260.052150 | 145366.146406 | 187-41-02 | 180-53-59 | 1.399 |
| S20-53 | -136367.377 | 0.237 | -30457.173 | -12.079 | -7218.350001 | 1647181.546783 | 277-46-18 | 270-05-16 | 12.002 |
| S20-74 | -136365.754 | 2.435 | -30469.065 | -11.780 | -74192.173275 | 1606388.582120 | 7-51-12 | 270-04-54 | 0.820 |
| S20-43 | -136364.942 | 8.756 | -30468.953 | 1.052 | -266786.152468 | -143455.918984 | 6-44-54 | 178-53-42 | 7.999 |
| S20-44 | -136356.998 | 8.192 | -30468.013 | 0.962 | -249593.962496 | -131175.432076 | 5-04-10 | 178-19-16 | 0.249 |
| S20-79 | -136356.750 | 0.121 | -30467.991 | 1.241 | -3686.626911 | -169218.726750 | 95-56-52 | 270-52-42 | 1.226 |
| S20-80 | -136356.877 | 1.816 | -30466.772 | 1.401 | -55327.657952 | -191035.984677 | 5-21-05 | 89-24-13 | 1.952 |
| 合計 | | | | 倍面積 | -265.221026 | 265.221026 | | | 46.521 |
| | | | | 面積 | 132.61 | 132.61 | | | |
| | | | | 地積 | 132.61 | 132.61 | | | |

面積（座標法）計算書

地番： S20-1-6

| 測点名 | [1] X(i) | [2] X(i+1)-X(i-1) | [3] Y(i) | [4] Y(i+1)-Y(i-1) | [2]*[3] | [1]*[4] | 方向角 | 夾角 | 距離 |
|--------|-------------|----------------------|-------------|----------------------|----------------|-----------------|-----------|-----------|--------|
| S20-74 | -136365.754 | 4.324 | -30469.065 | 12.699 | -131748.237060 | -1731708.710046 | 97-46-18 | 270-02-38 | 12.002 |
| S20-53 | -136367.377 | -7.606 | -30457.173 | 11.074 | 231657.257838 | -1510132.332898 | 187-47-07 | 270-00-49 | 6.039 |
| S20-11 | -136373.360 | -11.344 | -30457.991 | -1.817 | 345515.449904 | 247790.395120 | 190-33-21 | 182-46-14 | 5.453 |
| S20-54 | -136378.721 | -3.120 | -30458.990 | -12.788 | 95032.048800 | 1744011.084148 | 280-45-47 | 270-12-26 | 12.000 |
| S20-73 | -136376.480 | 7.020 | -30470.779 | -10.882 | -213904.868580 | 1484048.855360 | 10-44-47 | 269-59-00 | 4.864 |
| S20-42 | -136371.701 | 10.726 | -30469.872 | 1.714 | -326819.847072 | -233741.095514 | 7-43-40 | 176-58-53 | 6.002 |
| 合計 | | | | 倍面積 | -268.196170 | 268.196170 | | | 46.360 |
| | | | | 面積 | 134.09 | 134.09 | | | |
| | | | | 地積 | 134.09 | 134.09 | | | |

面積（座標法）計算書

地番： S20-1-7

| 測点名 | [1] X(i) | [2] X(i+1)-X(i-1) | [3] Y(i) | [4] Y(i+1)-Y(i-1) | [2]*[3] | [1]*[4] | 方向角 | 夾角 | 距離 |
|--------|-------------|----------------------|-------------|----------------------|----------------|-----------------|-----------|-----------|--------|
| S20-73 | -136376.480 | -0.469 | -30470.779 | 12.127 | 14290.795351 | -1653837.572960 | 100-45-47 | 269-57-50 | 12.000 |
| S20-54 | -136378.721 | -4.385 | -30458.990 | 11.388 | 133562.671150 | -1553080.874748 | 190-35-38 | 269-49-51 | 2.181 |
| S20-12 | -136380.865 | -11.216 | -30459.391 | -2.741 | 341632.529456 | 373819.950965 | 194-27-48 | 183-52-10 | 9.369 |
| S20-55 | -136389.937 | -6.412 | -30461.731 | -12.804 | 195320.619172 | 1746336.753348 | 284-15-46 | 269-47-58 | 10.797 |
| S20-84 | -136387.277 | 2.970 | -30472.195 | -11.626 | -90502.419150 | 1585638.482402 | 284-56-15 | 180-40-29 | 1.203 |
| S20-72 | -136386.967 | 9.025 | -30473.357 | 1.078 | -275022.046925 | -147025.150426 | 14-24-53 | 269-28-38 | 8.998 |
| S20-41 | -136378.252 | 10.487 | -30471.117 | 2.578 | -319550.603979 | -351583.133656 | 10-47-57 | 176-23-04 | 1.804 |
| 合計 | | | | 倍面積 | -268.454925 | 268.454925 | | | 46.352 |
| | | | | 面積 | 134.22 | 134.22 | | | |
| | | | | 地積 | 134.22 | 134.22 | | | |

面積（座標法）計算書

地番： S20-1-8

| 測点名 | [1] X(i) | [2] X(i+1)-X(i-1) | [3] Y(i) | [4] Y(i+1)-Y(i-1) | [2]*[3] | [1]*[4] | 方向角 | 夾角 | 距離 |
|--------|-------------|----------------------|-------------|----------------------|----------------|-----------------|-----------|-----------|--------|
| S20-84 | -136387.277 | -0.920 | -30472.195 | 10.912 | 28034.419400 | -1488257.966624 | 104-15-46 | 269-49-28 | 10.797 |
| S20-55 | -136389.937 | -13.593 | -30461.731 | 7.643 | 414066.309483 | -1042428.288491 | 194-28-06 | 270-12-20 | 11.291 |
| S20-56 | -136400.870 | -7.934 | -30464.552 | -14.443 | 241705.755568 | 1970037.765410 | 284-28-09 | 270-00-03 | 12.003 |
| S20-71 | -136397.871 | 12.158 | -30476.174 | -9.261 | -370529.323492 | 1263180.683331 | 14-27-18 | 269-59-09 | 9.458 |
| S20-82 | -136388.712 | 8.854 | -30473.813 | 3.531 | -269815.140302 | -481588.542072 | 104-36-39 | 270-09-21 | 1.209 |
| S20-83 | -136389.017 | 1.435 | -30472.643 | 1.618 | -43728.242705 | -220677.429506 | 14-26-18 | 89-49-39 | 1.797 |
| 合計 | | | | 倍面積 | -266.222048 | 266.222048 | | | 46.555 |
| | | | | 面積 | 133.11 | 133.11 | | | |
| | | | | 地積 | 133.11 | 133.11 | | | |

面積（座標法）計算書

地番： S20-1-9

| 測点名 | [1] X(i) | [2] X(i+1)-X(i-1) | [3] Y(i) | [4] Y(i+1)-Y(i-1) | [2]*[3] | [1]*[4] | 方向角 | 夾角 | 距離 |
|--------|-------------|----------------------|-------------|----------------------|----------------|-----------------|-----------|-----------|--------|
| S20-71 | -136397.871 | 5.908 | -30476.174 | 13.921 | -180053.235992 | -1898794.762191 | 104-28-09 | 269-59-47 | 12.003 |
| S20-56 | -136400.870 | -12.459 | -30464.552 | 9.172 | 379557.853368 | -1251068.779640 | 194-31-11 | 270-03-02 | 9.772 |
| S20-13 | -136410.330 | -11.204 | -30467.002 | -3.020 | 341352.290408 | 411959.196600 | 198-05-57 | 183-34-46 | 1.835 |
| S20-57 | -136412.074 | 1.967 | -30467.572 | -11.987 | -59929.714124 | 1635171.531038 | 288-00-23 | 269-54-26 | 12.005 |
| S20-70 | -136408.363 | 5.296 | -30478.989 | -10.901 | -161416.725744 | 1486987.565063 | 18-01-58 | 270-01-35 | 1.667 |
| S20-40 | -136406.778 | 10.492 | -30478.473 | 2.815 | -319780.138716 | -383985.080070 | 14-28-22 | 176-26-24 | 9.199 |
| 合計 | | | | 倍面積 | -269.670800 | 269.670800 | | | 46.481 |
| | | | | 面積 | 134.83 | 134.83 | | | |
| | | | | 地積 | 134.83 | 134.83 | | | |

面積（座標法）計算書

地番： S20-1-10

| 測点名 | [1] X(i) | [2] X(i+1)-X(i-1) | [3] Y(i) | [4] Y(i+1)-Y(i-1) | [2]*[3] | [1]*[4] | 方向角 | 夾角 | 距離 |
|--------|-------------|----------------------|-------------|----------------------|----------------|-----------------|-----------|-----------|--------|
| S20-70 | -136408.363 | -0.110 | -30478.989 | 12.586 | 3352.688790 | -1716835.656718 | 108-00-23 | 270-01-17 | 12.005 |
| S20-57 | -136412.074 | -7.672 | -30467.572 | 10.118 | 233747.212384 | -1380217.364732 | 198-09-24 | 270-09-01 | 4.169 |
| S20-14 | -136416.035 | -9.634 | -30468.871 | -3.268 | 293537.103214 | 445807.602380 | 199-08-28 | 180-59-04 | 6.005 |
| S20-15 | -136421.708 | -6.907 | -30470.840 | -2.428 | 210462.091880 | 331231.907024 | 200-24-12 | 181-15-44 | 1.317 |
| S20-58 | -136422.942 | 2.953 | -30471.299 | -11.714 | -89981.745947 | 1598058.342588 | 290-24-21 | 270-00-09 | 12.009 |
| S20-69 | -136418.755 | 5.282 | -30482.554 | -10.847 | -161008.850228 | 1479734.235485 | 20-26-08 | 270-01-47 | 1.169 |
| S20-38 | -136417.660 | 6.791 | -30482.146 | 2.396 | -207004.253486 | -326856.713360 | 19-14-23 | 178-48-15 | 6.033 |
| S20-39 | -136411.964 | 9.297 | -30480.158 | 3.157 | -283374.028926 | -430652.570348 | 17-59-06 | 178-44-43 | 3.786 |
| 合計 | | | | 倍面積 | -269.782319 | 269.782319 | | | 46.493 |
| | | | | 面積 | 134.89 | 134.89 | | | |
| | | | | 地積 | 134.89 | 134.89 | | | |

面積（座標法）計算書

地番： S20-1-11

| 測点名 | [1] X(i) | [2] X(i+1)-X(i-1) | [3] Y(i) | [4] Y(i+1)-Y(i-1) | [2]*[3] | [1]*[4] | 方向角 | 夾角 | 距離 |
|--------|-------------|----------------------|-------------|----------------------|----------------|-----------------|-----------|-----------|--------|
| S20-69 | -136418.755 | -0.180 | -30482.554 | 12.747 | 5486.859720 | -1738929.869985 | 110-24-21 | 269-58-59 | 12.009 |
| S20-58 | -136422.942 | -8.579 | -30471.299 | 9.618 | 261413.274121 | -1312115.856156 | 200-26-30 | 270-02-09 | 4.687 |
| S20-16 | -136427.334 | -9.958 | -30472.936 | -3.858 | 303449.496688 | 526336.654572 | 201-45-13 | 181-18-43 | 5.993 |
| S20-17 | -136432.900 | -6.276 | -30475.157 | -2.521 | 191262.085332 | 343947.340900 | 202-54-21 | 181-09-08 | 0.771 |
| S20-59 | -136433.610 | 3.977 | -30475.457 | -11.352 | -121200.892489 | 1548794.340720 | 292-58-52 | 270-04-31 | 12.005 |
| S20-68 | -136428.923 | 5.267 | -30486.509 | -10.808 | -160572.442903 | 1474523.799784 | 22-48-58 | 269-50-06 | 0.629 |
| S20-36 | -136428.343 | 6.161 | -30486.265 | 2.463 | -187825.878665 | -336023.008809 | 21-40-58 | 178-52-00 | 6.006 |
| S20-37 | -136422.762 | 9.588 | -30484.046 | 3.711 | -292281.033048 | -506264.869782 | 20-25-22 | 178-44-24 | 4.276 |
| 合計 | | | | 倍面積 | -268.531244 | 268.531244 | | | 46.376 |
| | | | | 面積 | 134.26 | 134.26 | | | |
| | | | | 地積 | 134.26 | 134.26 | | | |

面積（座標法）計算書

地番： S20-1-12

| 測点名 | [1] X(i) | [2] X(i+1)-X(i-1) | [3] Y(i) | [4] Y(i+1)-Y(i-1) | [2]*[3] | [1]*[4] | 方向角 | 夾角 | 距離 |
|--------|-------------|----------------------|-------------|----------------------|----------------|-----------------|-----------|-----------|--------|
| S20-68 | -136428.923 | 0.331 | -30486.509 | 13.182 | -10091.034479 | -1798406.062986 | 112-58-52 | 269-58-53 | 12.005 |
| S20-59 | -136433.610 | -9.485 | -30475.457 | 9.019 | 289059.709645 | -1230494.728590 | 202-57-48 | 269-58-56 | 5.211 |
| S20-18 | -136438.408 | -10.286 | -30477.490 | -4.487 | 313491.462140 | 612199.136696 | 204-05-32 | 181-07-44 | 6.012 |
| S20-19 | -136443.896 | -5.675 | -30479.944 | -2.540 | 172973.682200 | 346567.495840 | 204-41-51 | 180-36-19 | 0.206 |
| S20-60 | -136444.083 | 4.945 | -30480.030 | -10.948 | -150723.748350 | 1493789.820684 | 295-17-22 | 270-35-31 | 12.013 |
| S20-67 | -136438.951 | 10.142 | -30490.892 | -8.609 | -309238.626664 | 1174602.929159 | 24-12-49 | 268-55-27 | 5.493 |
| S20-35 | -136433.941 | 10.028 | -30488.639 | 4.383 | -305740.071892 | -597989.963403 | 22-59-59 | 178-47-10 | 5.451 |
| 合計 | | | | 倍面積 | -268.627400 | 268.627400 | | | 46.391 |
| | | | | 面積 | 134.31 | 134.31 | | | |
| | | | | 地積 | 134.31 | 134.31 | | | |

面積（座標法）計算書

地番： S20-1-13

| 測点名 | [1] X(i) | [2] X(i+1)-X(i-1) | [3] Y(i) | [4] Y(i+1)-Y(i-1) | [2]*[3] | [1]*[4] | 方向角 | 夾角 | 距離 |
|--------|-------------|----------------------|-------------|----------------------|----------------|-----------------|-----------|-----------|--------|
| S20-67 | -136438.951 | -4.669 | -30490.892 | 11.074 | 142361.974748 | -1510924.943374 | 115-17-22 | 270-41-14 | 12.013 |
| S20-60 | -136444.083 | -10.371 | -30480.030 | 8.371 | 316108.391130 | -1142173.418793 | 205-25-47 | 270-08-25 | 5.801 |
| S20-20 | -136449.322 | -10.081 | -30482.521 | -4.916 | 307294.294201 | 670784.866952 | 206-36-10 | 181-10-23 | 5.415 |
| S20-61 | -136454.164 | -0.064 | -30484.946 | -12.105 | 1951.036544 | 1651777.655220 | 296-16-15 | 269-40-05 | 10.795 |
| S20-87 | -136449.386 | 6.525 | -30494.626 | -8.807 | -198977.434650 | 1201709.742502 | 26-33-07 | 270-16-52 | 1.953 |
| S20-86 | -136447.639 | 2.288 | -30493.753 | -0.199 | -69769.706864 | 27153.080161 | 296-46-42 | 90-13-35 | 1.201 |
| S20-85 | -136447.098 | 3.704 | -30494.825 | 0.514 | -112952.831800 | -70133.808372 | 26-37-49 | 269-51-07 | 3.538 |
| S20-33 | -136443.935 | 7.684 | -30493.239 | 3.721 | -234310.048476 | -507707.882135 | 25-16-43 | 178-38-54 | 5.000 |
| S20-34 | -136439.414 | 4.984 | -30491.104 | 2.347 | -151967.662336 | -320223.304658 | 24-36-08 | 179-19-25 | 0.509 |
| 合計 | | | | 倍面積 | -261.987503 | 261.987503 | | | 46.225 |
| | | | | 面積 | 130.99 | 130.99 | | | |
| | | | | 地積 | 130.99 | 130.99 | | | |

面積（座標法）計算書

地番： S20-1-14

| 測点名 | [1] X(i) | [2] X(i+1)-X(i-1) | [3] Y(i) | [4] Y(i+1)-Y(i-1) | [2]*[3] | [1]*[4] | 方向角 | 夾角 | 距離 |
|--------|-------------|----------------------|-------------|----------------------|----------------|-----------------|-----------|-----------|--------|
| S20-66 | -136448.838 | -0.203 | -30495.703 | 1.247 | 6190.627709 | -170151.700986 | 116-58-05 | 270-44-10 | 1.208 |
| S20-87 | -136449.386 | -5.326 | -30494.626 | 10.757 | 162414.378076 | -1467786.045202 | 116-16-15 | 179-18-10 | 10.795 |
| S20-61 | -136454.164 | -5.286 | -30484.946 | 9.424 | 161143.424556 | -1285944.041536 | 206-44-43 | 270-28-28 | 0.569 |
| S20-21 | -136454.672 | -5.815 | -30485.202 | -3.053 | 177271.449630 | 416596.113616 | 207-47-28 | 181-02-45 | 5.999 |
| S20-22 | -136459.979 | -9.707 | -30487.999 | -5.241 | 295947.006293 | 715186.749939 | 209-03-01 | 181-15-33 | 5.033 |
| S20-62 | -136464.379 | 1.422 | -30490.443 | -12.944 | -43357.409946 | 1766394.921776 | 299-00-26 | 269-57-25 | 12.006 |
| S20-65 | -136458.557 | 9.879 | -30500.943 | -8.244 | -301318.815897 | 1124964.343908 | 29-04-39 | 270-04-13 | 4.642 |
| S20-31 | -136454.500 | 9.374 | -30498.687 | 5.070 | -285894.691938 | -691824.315000 | 27-53-23 | 178-48-44 | 6.016 |
| S20-32 | -136449.183 | 5.662 | -30495.873 | 2.984 | -172667.632926 | -407164.362072 | 26-13-55 | 178-20-32 | 0.385 |
| 合計 | | | | 倍面積 | -271.664443 | 271.664443 | | | 46.653 |
| | | | | 面積 | 135.83 | 135.83 | | | |
| | | | | 地積 | 135.83 | 135.83 | | | |

面積（座標法）計算書

地番： S20-1-15

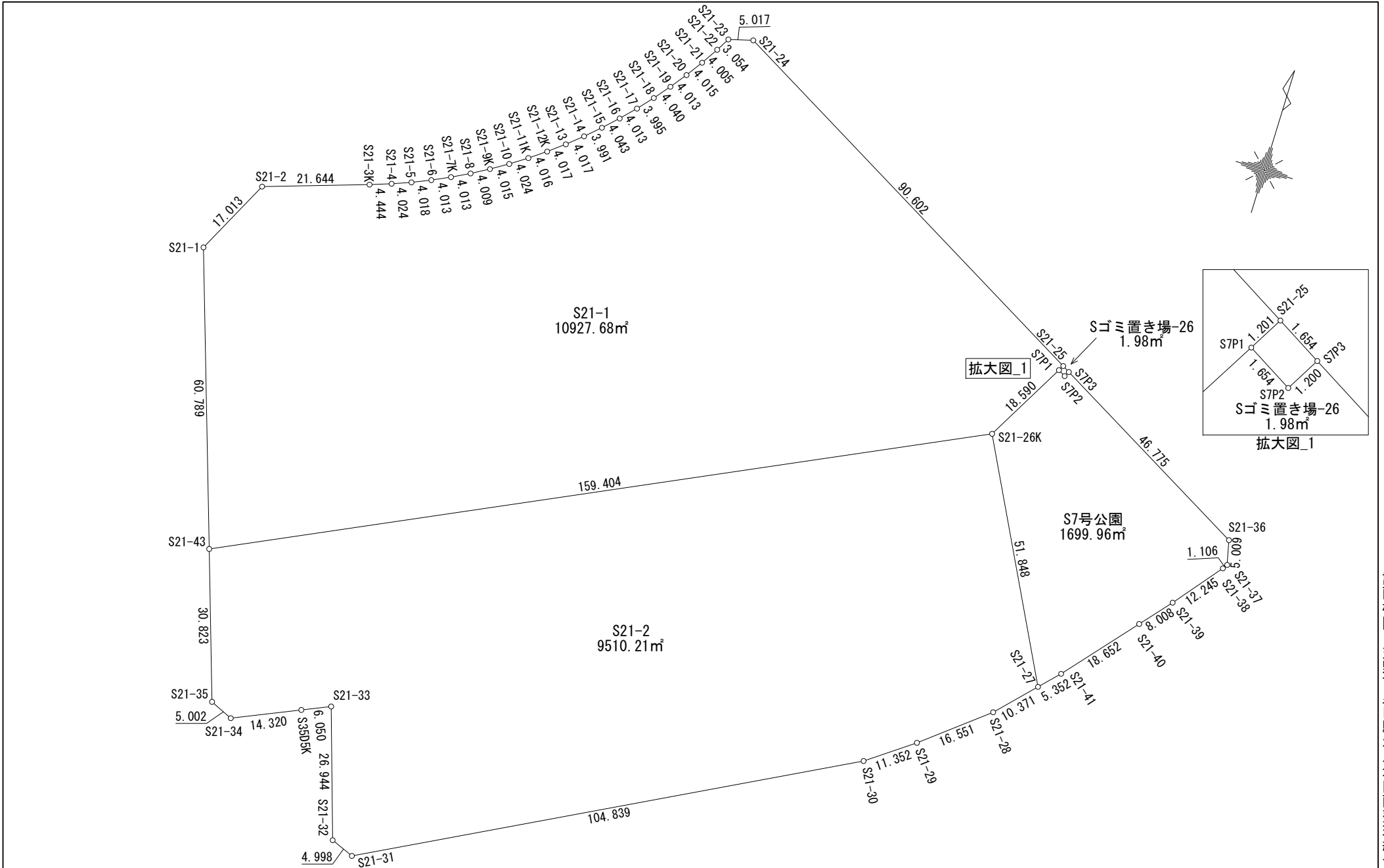
| 測点名 | [1] X(i) | [2] X(i+1)-X(i-1) | [3] Y(i) | [4] Y(i+1)-Y(i-1) | [2]*[3] | [1]*[4] | 方向角 | 夾角 | 距離 |
|---------|-------------|----------------------|-------------|----------------------|----------------|-----------------|-----------|-----------|--------|
| S20-65 | -136458.557 | -5.099 | -30500.943 | 10.903 | 155524.308357 | -1487807.646971 | 119-00-26 | 269-52-19 | 12.006 |
| S20-62 | -136464.379 | -6.670 | -30490.443 | 10.030 | 203371.254810 | -1368737.721370 | 208-59-50 | 269-59-24 | 0.970 |
| S20-23 | -136465.227 | -6.007 | -30490.913 | -3.493 | 183158.914391 | 476673.037911 | 210-22-08 | 181-22-18 | 5.979 |
| S20-24 | -136470.386 | -9.036 | -30493.936 | -5.340 | 275543.205696 | 728751.861240 | 210-51-49 | 180-29-41 | 4.517 |
| S20-63 | -136474.263 | 2.290 | -30496.253 | -12.611 | -69836.419370 | 1721076.930693 | 300-55-31 | 270-03-42 | 12.000 |
| S20-64 | -136468.096 | 9.783 | -30506.547 | -8.115 | -298445.549301 | 1107438.599040 | 31-04-23 | 270-08-52 | 4.222 |
| S20-29 | -136464.480 | 8.816 | -30504.368 | 5.201 | -268926.508288 | -709751.760480 | 30-09-47 | 179-05-24 | 6.014 |
| S20-30K | -136459.280 | 5.923 | -30501.346 | 3.425 | -180659.472358 | -467373.034000 | 29-08-07 | 178-58-20 | 0.828 |
| 合計 | | | | 倍面積 | -270.266063 | 270.266063 | | | 46.536 |
| | | | | 面積 | 135.13 | 135.13 | | | |
| | | | | 地積 | 135.13 | 135.13 | | | |

面積（座標法）計算書

地番： S20-1-16

| 測点名 | [1] X(i) | [2] X(i+1)-X(i-1) | [3] Y(i) | [4] Y(i+1)-Y(i-1) | [2]*[3] | [1]*[4] | 方向角 | 夾角 | 距離 |
|--------|-------------|----------------------|-------------|----------------------|----------------|-----------------|-----------|-----------|--------|
| S20-64 | -136468.096 | 1.791 | -30506.547 | 15.055 | -54637.225677 | -2054527.185280 | 120-55-31 | 270-02-05 | 12.000 |
| S20-63 | -136474.263 | -13.927 | -30496.253 | 5.653 | 424721.315531 | -771489.008739 | 210-52-56 | 269-57-25 | 9.042 |
| S20-25 | -136482.023 | -9.045 | -30500.894 | -9.482 | 275880.586230 | 1294122.542086 | 255-08-03 | 224-15-07 | 5.009 |
| S20-26 | -136483.308 | 1.141 | -30505.735 | -9.124 | -34807.043635 | 1245273.702192 | 299-31-42 | 224-23-39 | 4.922 |
| S20-27 | -136480.882 | 7.254 | -30510.018 | -5.573 | -221319.670572 | 760607.955386 | 345-02-26 | 225-30-44 | 4.997 |
| S20-28 | -136476.054 | 12.786 | -30511.308 | 3.471 | -390117.584088 | -473708.383434 | 30-53-26 | 225-51-00 | 9.273 |
| 合計 | | | | 倍面積 | -279.622211 | 279.622211 | | | 45.243 |
| | | | | 面積 | 139.81 | 139.81 | | | |
| | | | | 地積 | 139.81 | 139.81 | | | |

S 2 1 街区 (画地原子一覽図)



面積（座標法）計算書

地番： S21-1

| 測点名 | [1] X(i) | [2] X(i+1)-X(i-1) | [3] Y(i) | [4] Y(i+1)-Y(i-1) | [2]*[3] | [1]*[4] | 方向角 | 夾角 | 距離 |
|---------|-------------|----------------------|-------------|----------------------|-----------------|------------------|-----------|-----------|---------|
| S21-1 | -136492.226 | 72.953 | -30723.945 | -11.157 | -2241403.959585 | 1522843.765482 | 26-56-51 | 225-01-44 | 17.013 |
| S21-2 | -136477.060 | 21.875 | -30716.235 | 28.288 | -671917.640625 | -3860663.073280 | 71-56-33 | 224-59-42 | 21.644 |
| S21-3K | -136470.351 | 8.165 | -30695.657 | 24.777 | -250630.039405 | -3381325.886727 | 70-52-34 | 178-56-01 | 4.444 |
| S21-4 | -136468.895 | 2.912 | -30691.458 | 7.950 | -89373.525696 | -1084927.715250 | 68-47-08 | 177-54-34 | 4.024 |
| S21-5 | -136467.439 | 3.049 | -30687.707 | 7.440 | -93566.818643 | -1015317.746160 | 66-38-39 | 177-51-31 | 4.018 |
| S21-6 | -136465.846 | 3.327 | -30684.018 | 7.308 | -102085.727886 | -997292.402568 | 64-23-57 | 177-45-18 | 4.013 |
| S21-7K | -136464.112 | 3.601 | -30680.399 | 7.171 | -110480.116799 | -978584.147152 | 62-16-22 | 177-52-25 | 4.013 |
| S21-8 | -136462.245 | 3.853 | -30676.847 | 7.034 | -118197.891491 | -959875.431330 | 60-18-04 | 178-01-42 | 4.009 |
| S21-9K | -136460.259 | 4.113 | -30673.365 | 6.887 | -126159.550245 | -939801.803733 | 58-00-30 | 177-42-26 | 4.015 |
| S21-10 | -136458.132 | 4.379 | -30669.960 | 6.740 | -134303.754840 | -919727.809680 | 55-58-13 | 177-57-43 | 4.024 |
| S21-11K | -136455.880 | 4.623 | -30666.625 | 6.577 | -141771.807375 | -897470.322760 | 53-49-14 | 177-51-01 | 4.016 |
| S21-12K | -136453.509 | 4.862 | -30663.383 | 6.393 | -149085.368146 | -872347.283037 | 51-40-20 | 177-51-06 | 4.017 |
| S21-13 | -136451.018 | 5.096 | -30660.232 | 6.209 | -156244.542272 | -847224.370762 | 49-34-25 | 177-54-05 | 4.017 |
| S21-14 | -136448.413 | 5.309 | -30657.174 | 5.993 | -162758.936766 | -817735.339109 | 47-20-45 | 177-46-20 | 3.991 |
| S21-15 | -136445.709 | 5.547 | -30654.239 | 5.810 | -170039.063733 | -792749.569290 | 45-19-14 | 177-58-29 | 4.043 |
| S21-16 | -136442.866 | 5.770 | -30651.364 | 5.620 | -176858.370280 | -766808.906920 | 43-09-44 | 177-50-30 | 4.013 |
| S21-17 | -136439.939 | 5.941 | -30648.619 | 5.367 | -182083.445479 | -732273.152613 | 41-01-17 | 177-51-33 | 3.995 |
| S21-18 | -136436.925 | 6.161 | -30645.997 | 5.156 | -188809.987517 | -703468.785300 | 38-50-29 | 177-49-12 | 4.040 |
| S21-19 | -136433.778 | 6.357 | -30643.463 | 4.942 | -194800.494291 | -674255.730876 | 36-52-32 | 178-02-03 | 4.013 |
| S21-20 | -136430.568 | 6.515 | -30641.055 | 4.687 | -199626.473325 | -639450.072216 | 34-35-19 | 177-42-47 | 4.015 |
| S21-21 | -136427.263 | 6.686 | -30638.776 | 4.426 | -204850.856336 | -603827.066038 | 32-24-59 | 177-49-40 | 4.005 |
| S21-22 | -136423.882 | 6.019 | -30636.629 | 3.685 | -184401.869951 | -502722.005170 | 30-14-35 | 177-49-36 | 3.054 |
| S21-23 | -136421.244 | 3.940 | -30635.091 | 6.383 | -120702.258540 | -870776.800452 | 74-57-30 | 224-42-55 | 5.017 |
| S21-24 | -136419.942 | -43.217 | -30630.246 | 83.755 | 1323747.341382 | -11425852.242210 | 119-25-50 | 224-28-20 | 90.602 |
| S21-25 | -136464.461 | -45.569 | -30551.336 | 78.328 | 1392193.830184 | -10688988.301208 | 208-59-56 | 269-34-06 | 1.201 |
| S7P1 | -136465.511 | -17.241 | -30551.918 | -9.717 | 526745.618238 | 1326035.370387 | 209-25-54 | 180-25-58 | 18.590 |
| S21-26K | -136481.702 | -84.502 | -30561.053 | -153.160 | 2582470.100606 | 20903537.478320 | 244-37-30 | 215-11-36 | 159.404 |

地 番 : S21-1

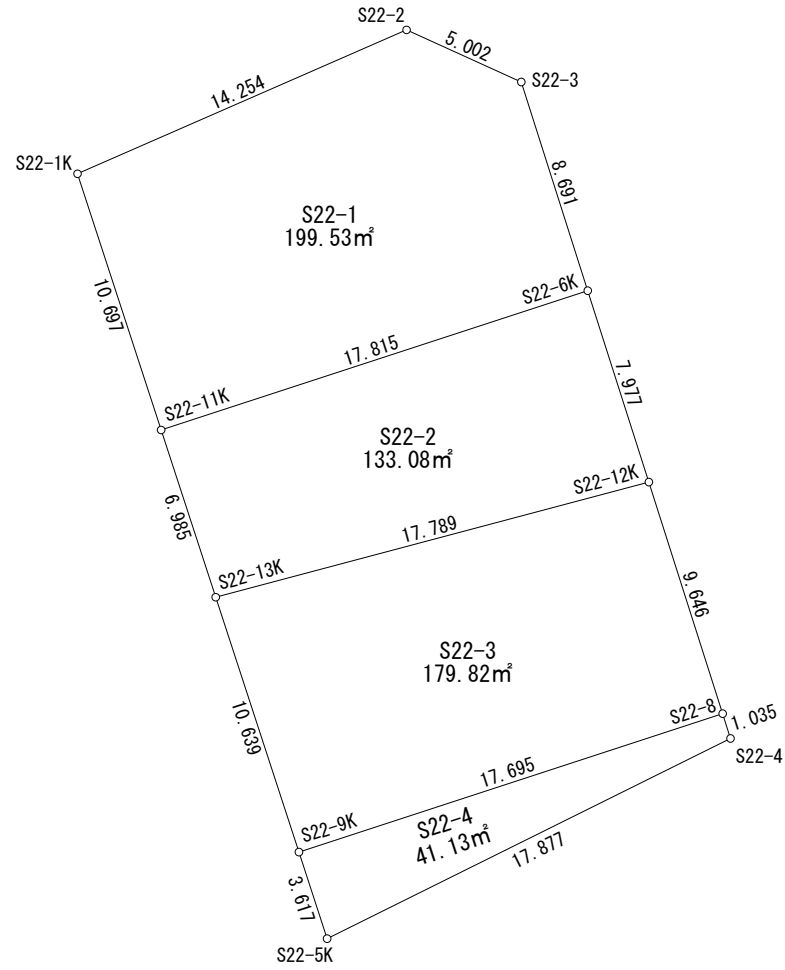
| 測点名 | [1] X(i) | [2] X(i+1)-X(i-1) | [3] Y(i) | [4] Y(i+1)-Y(i-1) | [2]*[3] | [1]*[4] | 方向角 | 夾 角 | 距 離 |
|--------|-------------|----------------------|-------------|----------------------|---------------|-----------------|-----------|-----------|---------|
| S21-43 | -136550.013 | -10.524 | -30705.078 | -162.892 | 323140.240872 | 22242904.717596 | 341-55-07 | 277-17-37 | 60.789 |
| 合計 | | | | 倍面積 | -21855.367944 | 21855.367944 | | | 454.039 |
| | | | | 面 積 | 10927.68 | 10927.68 | | | |
| | | | | 地 積 | 10927.68 | 10927.68 | | | |

面 積 (座 標 法) 計 算 書

地 番 : S21-2

| 測点名 | [1] X(i) | [2] X(i+1)-X(i-1) | [3] Y(i) | [4] Y(i+1)-Y(i-1) | [2]*[3] | [1]*[4] | 方向角 | 夾 角 | 距 離 |
|---------|-------------|----------------------|-------------|----------------------|-----------------|------------------|-----------|-----------|---------|
| S21-43 | -136550.013 | 97.613 | -30705.078 | 134.462 | -2997214.778814 | -18360787.848006 | 64-37-30 | 262-41-59 | 159.404 |
| S21-26K | -136481.702 | 22.228 | -30561.053 | 167.785 | -679311.086084 | -22899582.370070 | 152-43-29 | 268-05-59 | 51.848 |
| S21-27 | -136527.785 | -53.608 | -30537.293 | 16.623 | 1637043.203144 | -2269501.370055 | 223-29-03 | 250-45-34 | 10.371 |
| S21-28 | -136535.310 | -17.903 | -30544.430 | -20.030 | 546836.930290 | 2734802.259300 | 231-10-06 | 187-41-03 | 16.551 |
| S21-29 | -136545.688 | -17.028 | -30557.323 | -22.093 | 520330.096044 | 3016703.884984 | 234-08-23 | 182-58-17 | 11.352 |
| S21-30 | -136552.338 | -55.080 | -30566.523 | -102.183 | 1683604.086840 | 13953327.553854 | 242-29-14 | 188-20-51 | 104.839 |
| S21-31 | -136600.768 | -46.522 | -30659.506 | -97.602 | 1426341.538132 | 13332508.158336 | 292-26-40 | 229-57-26 | 4.998 |
| S21-32 | -136598.860 | 27.584 | -30664.125 | -12.787 | -845839.224000 | 1746689.622820 | 342-21-11 | 229-54-31 | 26.944 |
| S21-33 | -136573.184 | 23.248 | -30672.293 | -13.709 | -713069.467664 | 1872281.779456 | 246-20-15 | 83-59-04 | 6.050 |
| S35D5K | -136575.612 | -8.175 | -30677.834 | -18.657 | 250791.292950 | 2548091.193084 | 246-20-19 | 180-00-04 | 14.320 |
| S21-34 | -136581.359 | -3.703 | -30690.950 | -17.681 | 113648.587850 | 2414895.008479 | 294-07-14 | 227-46-55 | 5.002 |
| S21-35 | -136579.315 | 31.346 | -30695.515 | -14.128 | -962181.613190 | 1929592.562320 | 341-55-31 | 227-48-17 | 30.823 |
| 合計 | | | | 倍面積 | -19020.434502 | 19020.434502 | | | 442.502 |
| | | | | 面 積 | 9510.21 | 9510.21 | | | |
| | | | | 地 積 | 9510.21 | 9510.21 | | | |

S 2 2 街区 (画地原子一覽図)



面積（座標法）計算書

地番： S22-1

| 測点名 | [1] X(i) | [2] X(i+1)-X(i-1) | [3] Y(i) | [4] Y(i+1)-Y(i-1) | [2]*[3] | [1]*[4] | 方向角 | 夾角 | 距離 |
|---------|-------------|----------------------|-------------|----------------------|----------------|-----------------|-----------|-----------|--------|
| S22-1K | -136588.565 | 15.881 | -30692.481 | 9.742 | -487427.290761 | -1330645.800230 | 66-22-37 | 264-26-52 | 14.254 |
| S22-2 | -136582.853 | 3.642 | -30679.421 | 17.614 | -111734.451282 | -2405770.372742 | 114-26-38 | 228-04-01 | 5.002 |
| S22-3 | -136584.923 | -10.351 | -30674.867 | 7.193 | 317515.548317 | -982455.351139 | 162-19-26 | 227-52-48 | 8.691 |
| S22-6K | -136593.204 | -13.811 | -30672.228 | -14.296 | 423614.140908 | 1952736.444384 | 251-54-57 | 269-35-31 | 17.815 |
| S22-11K | -136598.734 | 4.639 | -30689.163 | -20.253 | -142367.027157 | 2766534.159702 | 341-55-45 | 270-00-48 | 10.697 |
| 合計 | | | | 倍面積 | -399.079975 | 399.079975 | | | 56.459 |
| | | | | 面積 | 199.53 | 199.53 | | | |
| | | | | 地積 | 199.53 | 199.53 | | | |

面積（座標法）計算書

地番： S22-2

| 測点名 | [1] X(i) | [2] X(i+1)-X(i-1) | [3] Y(i) | [4] Y(i+1)-Y(i-1) | [2]*[3] | [1]*[4] | 方向角 | 夾角 | 距離 |
|---------|-------------|----------------------|-------------|----------------------|----------------|-----------------|-----------|-----------|--------|
| S22-11K | -136598.734 | 12.170 | -30689.163 | 14.766 | -373487.113710 | -2017016.906244 | 71-54-57 | 270-00-21 | 17.815 |
| S22-6K | -136593.204 | -2.069 | -30672.228 | 19.361 | 63460.839732 | -2644581.022644 | 162-17-39 | 270-22-42 | 7.977 |
| S22-12K | -136600.803 | -12.170 | -30669.802 | -14.766 | 373251.490340 | 2017047.457098 | 255-06-39 | 272-49-00 | 17.789 |
| S22-13K | -136605.374 | 2.069 | -30686.994 | -19.361 | -63491.390586 | 2644816.646014 | 341-54-36 | 266-47-57 | 6.985 |
| 合計 | | | | 倍面積 | -266.174224 | 266.174224 | | | 50.566 |
| | | | | 面積 | 133.08 | 133.08 | | | |
| | | | | 地積 | 133.08 | 133.08 | | | |

面積（座標法）計算書

地番： S22-3

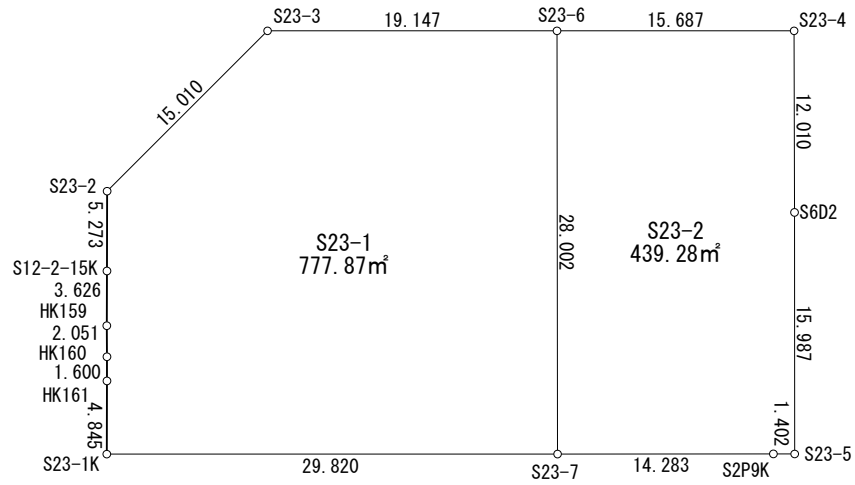
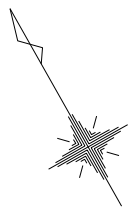
| 測点名 | [1] X(i) | [2] X(i+1)-X(i-1) | [3] Y(i) | [4] Y(i+1)-Y(i-1) | [2]*[3] | [1]*[4] | 方向角 | 夾角 | 距離 |
|---------|-------------|----------------------|-------------|----------------------|----------------|-----------------|-----------|-----------|--------|
| S22-12K | -136600.803 | -4.620 | -30669.802 | 20.121 | 141694.485240 | -2748544.757163 | 162-19-26 | 267-12-47 | 9.646 |
| S22-8 | -136609.994 | -14.685 | -30666.873 | -13.891 | 450343.030005 | 1897649.426654 | 251-54-40 | 269-35-14 | 17.695 |
| S22-9K | -136615.488 | 4.620 | -30683.693 | -20.121 | -141758.661660 | 2748840.234048 | 341-55-28 | 270-00-48 | 10.639 |
| S22-13K | -136605.374 | 14.685 | -30686.994 | 13.891 | -450638.506890 | -1897585.250234 | 75-06-39 | 273-11-11 | 17.789 |
| 合計 | | | | 倍面積 | -359.653305 | 359.653305 | | | 55.769 |
| | | | | 面積 | 179.82 | 179.82 | | | |
| | | | | 地積 | 179.82 | 179.82 | | | |

面積（座標法）計算書

地番： S22-4

| 測点名 | [1] X(i) | [2] X(i+1)-X(i-1) | [3] Y(i) | [4] Y(i+1)-Y(i-1) | [2]*[3] | [1]*[4] | 方向角 | 夾角 | 距離 |
|--------|-------------|----------------------|-------------|----------------------|----------------|-----------------|-----------|-----------|--------|
| S22-8 | -136609.994 | 4.507 | -30666.873 | 17.131 | -138215.596611 | -2340265.807214 | 162-30-38 | 270-35-58 | 1.035 |
| S22-4 | -136610.981 | -8.934 | -30666.562 | -15.702 | 273975.064908 | 2145065.623662 | 243-36-20 | 261-05-42 | 17.877 |
| S22-5K | -136618.928 | -4.507 | -30682.575 | -17.131 | 138286.365525 | 2340418.855568 | 341-59-45 | 278-23-25 | 3.617 |
| S22-9K | -136615.488 | 8.934 | -30683.693 | 15.702 | -274128.113262 | -2145136.392576 | 71-54-40 | 269-54-55 | 17.695 |
| 合計 | | | | 倍面積 | -82.279440 | 82.279440 | | | 40.224 |
| | | | | 面積 | 41.13 | 41.13 | | | |
| | | | | 地積 | 41.13 | 41.13 | | | |

S 2 3 街区 (画地原子一覽図)



面積（座標法）計算書

地番： S23-1

| 測点名 | [1] X(i) | [2] X(i+1)-X(i-1) | [3] Y(i) | [4] Y(i+1)-Y(i-1) | [2]*[3] | [1]*[4] | 方向角 | 夾角 | 距離 |
|-----------|-------------|----------------------|-------------|----------------------|----------------|-----------------|-----------|-----------|---------|
| S23-1K | -136304.983 | 18.867 | -30948.530 | -23.582 | -583905.915510 | 3214344.109106 | 29-33-36 | 270-07-44 | 4.845 |
| HK161 | -136300.769 | 5.606 | -30946.140 | 3.179 | -173484.060840 | -433300.144651 | 29-32-42 | 179-59-06 | 1.600 |
| HK160 | -136299.377 | 3.183 | -30945.351 | 1.789 | -98499.052233 | -243839.585453 | 29-10-36 | 179-37-54 | 2.051 |
| HK159 | -136297.586 | 4.945 | -30944.351 | 2.788 | -153019.815695 | -379997.669768 | 29-32-56 | 180-22-20 | 3.626 |
| S12-2-15K | -136294.432 | 7.741 | -30942.563 | 4.389 | -239526.380183 | -598196.262048 | 29-33-17 | 180-00-21 | 5.273 |
| S23-2 | -136289.845 | 8.611 | -30939.962 | 17.062 | -266424.012782 | -2325377.335390 | 74-27-00 | 224-53-43 | 15.010 |
| S23-3 | -136285.821 | -5.387 | -30925.501 | 31.136 | 166595.673887 | -4243395.322656 | 119-26-22 | 224-59-22 | 19.147 |
| S23-6 | -136295.232 | -33.815 | -30908.826 | 2.943 | 1045181.951190 | -401116.867776 | 209-21-58 | 269-55-36 | 28.002 |
| S23-7 | -136319.636 | -9.751 | -30922.558 | -39.704 | 301525.863058 | 5412434.827744 | 299-25-52 | 270-03-54 | 29.820 |
| 合計 | | | | 倍面積 | -1555.749108 | 1555.749108 | | | 109.374 |
| | | | | 面積 | 777.87 | 777.87 | | | |
| | | | | 地積 | 777.87 | 777.87 | | | |

面積（座標法）計算書

地番： S23-2

| 測点名 | [1] X(i) | [2] X(i+1)-X(i-1) | [3] Y(i) | [4] Y(i+1)-Y(i-1) | [2]*[3] | [1]*[4] | 方向角 | 夾角 | 距離 |
|-------|-------------|----------------------|-------------|----------------------|----------------|-----------------|-----------|-----------|--------|
| S23-7 | -136319.636 | 31.415 | -30922.558 | 1.288 | -971432.159570 | -175579.691168 | 29-21-58 | 269-58-08 | 28.002 |
| S23-6 | -136295.232 | 16.694 | -30908.826 | 27.394 | -515991.941244 | -3733671.585408 | 119-26-16 | 270-04-18 | 15.687 |
| S23-4 | -136302.942 | -18.181 | -30895.164 | 7.779 | 561704.976684 | -1060300.585818 | 209-19-44 | 269-53-28 | 12.010 |
| S6D2 | -136313.413 | -24.399 | -30901.047 | -13.732 | 753954.645753 | 1871855.787316 | 209-24-11 | 180-04-27 | 15.987 |
| S23-5 | -136327.341 | -13.234 | -30908.896 | -9.067 | 409048.329664 | 1236080.000847 | 299-40-26 | 270-16-15 | 1.402 |
| S2P9K | -136326.647 | 7.705 | -30910.114 | -13.662 | -238162.428370 | 1862494.651314 | 299-23-50 | 179-43-24 | 14.283 |
| 合計 | | | | 倍面積 | -878.577083 | 878.577083 | | | 87.371 |
| | | | | 面積 | 439.28 | 439.28 | | | |
| | | | | 地積 | 439.28 | 439.28 | | | |

面積（座標法）計算書

地番： S24-1-1

| 測点名 | [1] X(i) | [2] X(i+1)-X(i-1) | [3] Y(i) | [4] Y(i+1)-Y(i-1) | [2]*[3] | [1]*[4] | 方向角 | 夾角 | 距離 |
|--------|-------------|----------------------|-------------|----------------------|----------------|-----------------|-----------|-----------|--------|
| S24-2 | -136304.911 | 5.281 | -30891.653 | 15.085 | -163138.819493 | -2056159.582435 | 119-28-19 | 270-03-27 | 10.547 |
| S24-23 | -136310.100 | -15.642 | -30882.471 | 3.282 | 483063.611382 | -447369.748200 | 209-26-30 | 269-58-11 | 12.003 |
| S24-40 | -136320.553 | -5.281 | -30888.371 | -15.085 | 163121.487251 | 2056395.542005 | 299-23-01 | 269-56-31 | 10.541 |
| S24-1 | -136315.381 | 15.642 | -30897.556 | -3.282 | -483299.570952 | 447387.080442 | 29-24-52 | 270-01-51 | 12.019 |
| 合計 | | | | 倍面積 | -253.291812 | 253.291812 | | | 45.110 |
| | | | | 面積 | 126.64 | 126.64 | | | |
| | | | | 地積 | 126.64 | 126.64 | | | |

面積（座標法）計算書

地番： S24-1-2

| 測点名 | [1] X(i) | [2] X(i+1)-X(i-1) | [3] Y(i) | [4] Y(i+1)-Y(i-1) | [2]*[3] | [1]*[4] | 方向角 | 夾角 | 距離 |
|--------|-------------|----------------------|-------------|----------------------|----------------|-----------------|-----------|-----------|--------|
| S24-23 | -136310.100 | 5.269 | -30882.471 | 15.085 | -162719.739699 | -2056237.858500 | 119-26-25 | 269-59-55 | 10.547 |
| S24-24 | -136315.284 | -15.636 | -30873.286 | 3.285 | 482734.699896 | -447795.707940 | 209-26-39 | 270-00-14 | 12.002 |
| S24-39 | -136325.736 | -5.269 | -30879.186 | -15.085 | 162702.431034 | 2056473.727560 | 299-26-08 | 269-59-29 | 10.546 |
| S24-40 | -136320.553 | 15.636 | -30888.371 | -3.285 | -482970.568956 | 447813.016605 | 29-26-30 | 270-00-22 | 12.003 |
| 合計 | | | | 倍面積 | -253.177725 | 253.177725 | | | 45.098 |
| | | | | 面積 | 126.58 | 126.58 | | | |
| | | | | 地積 | 126.58 | 126.58 | | | |

面積（座標法）計算書

地番： S24-1-3

| 測点名 | [1] X(i) | [2] X(i+1)-X(i-1) | [3] Y(i) | [4] Y(i+1)-Y(i-1) | [2]*[3] | [1]*[4] | 方向角 | 夾角 | 距離 |
|--------|-------------|----------------------|-------------|----------------------|----------------|-----------------|-----------|-----------|--------|
| S24-24 | -136315.284 | 5.270 | -30873.286 | 15.085 | -162702.217220 | -2056316.059140 | 119-25-51 | 269-59-12 | 10.546 |
| S24-25 | -136320.466 | -15.637 | -30864.101 | 3.285 | 482621.947337 | -447812.730810 | 209-26-13 | 270-00-22 | 12.005 |
| S24-38 | -136330.921 | -5.270 | -30870.001 | -15.085 | 162684.905270 | 2056551.943285 | 299-26-42 | 270-00-29 | 10.547 |
| S24-39 | -136325.736 | 15.637 | -30879.186 | -3.285 | -482857.831482 | 447830.042760 | 29-26-39 | 269-59-57 | 12.002 |
| 合計 | | | | 倍面積 | -253.196095 | 253.196095 | | | 45.100 |
| | | | | 面積 | 126.59 | 126.59 | | | |
| | | | | 地積 | 126.59 | 126.59 | | | |

面積（座標法）計算書

地番： S24-1-4

| 測点名 | [1] X(i) | [2] X(i+1)-X(i-1) | [3] Y(i) | [4] Y(i+1)-Y(i-1) | [2]*[3] | [1]*[4] | 方向角 | 夾角 | 距離 |
|--------|-------------|----------------------|-------------|----------------------|----------------|-----------------|-----------|-----------|--------|
| S24-25 | -136320.466 | 5.269 | -30864.101 | 15.087 | -162622.948169 | -2056666.870542 | 119-26-40 | 270-00-27 | 10.550 |
| S24-26 | -136325.652 | -15.639 | -30854.914 | 3.288 | 482540.000046 | -448238.743776 | 209-26-15 | 269-59-35 | 12.003 |
| S24-37 | -136336.105 | -5.269 | -30860.813 | -15.087 | 162605.623697 | 2056902.816135 | 299-25-56 | 269-59-41 | 10.550 |
| S24-38 | -136330.921 | 15.639 | -30870.001 | -3.288 | -482775.945639 | 448256.068248 | 29-26-13 | 270-00-17 | 12.005 |
| 合計 | | | | 倍面積 | -253.270065 | 253.270065 | | | 45.108 |
| | | | | 面積 | 126.63 | 126.63 | | | |
| | | | | 地積 | 126.63 | 126.63 | | | |

面積（座標法）計算書

地番： S24-1-5

| 測点名 | [1] X(i) | [2] X(i+1)-X(i-1) | [3] Y(i) | [4] Y(i+1)-Y(i-1) | [2]*[3] | [1]*[4] | 方向角 | 夾角 | 距離 |
|--------|-------------|----------------------|-------------|----------------------|----------------|-----------------|-----------|-----------|--------|
| S24-26 | -136325.652 | 5.271 | -30854.914 | 15.086 | -162636.251694 | -2056608.786072 | 119-25-32 | 269-59-17 | 10.548 |
| S24-27 | -136330.834 | -15.632 | -30845.727 | 3.286 | 482180.404464 | -447983.120524 | 209-27-11 | 270-01-39 | 12.001 |
| S24-36 | -136341.284 | -5.271 | -30851.628 | -15.086 | 162618.931188 | 2056844.610424 | 299-25-00 | 269-57-49 | 10.544 |
| S24-37 | -136336.105 | 15.632 | -30860.813 | -3.286 | -482416.228816 | 448000.441030 | 29-26-15 | 270-01-15 | 12.003 |
| 合計 | | | | 倍面積 | -253.144858 | 253.144858 | | | 45.096 |
| | | | | 面積 | 126.57 | 126.57 | | | |
| | | | | 地積 | 126.57 | 126.57 | | | |

面積（座標法）計算書

地番： S24-1-6

| 測点名 | [1] X(i) | [2] X(i+1)-X(i-1) | [3] Y(i) | [4] Y(i+1)-Y(i-1) | [2]*[3] | [1]*[4] | 方向角 | 夾角 | 距離 |
|--------|-------------|----------------------|-------------|----------------------|----------------|-----------------|-----------|-----------|--------|
| S24-27 | -136330.834 | 5.263 | -30845.727 | 15.093 | -162341.061201 | -2057641.277562 | 119-26-09 | 269-58-58 | 10.555 |
| S24-28 | -136336.021 | -15.639 | -30836.535 | 3.292 | 482252.570865 | -448818.181132 | 209-26-39 | 270-00-30 | 12.002 |
| S24-35 | -136346.473 | -5.263 | -30842.435 | -15.093 | 162323.735405 | 2057877.316989 | 299-26-33 | 269-59-54 | 10.556 |
| S24-36 | -136341.284 | 15.639 | -30851.628 | -3.292 | -482488.610292 | 448835.506928 | 29-27-11 | 270-00-38 | 12.001 |
| 合計 | | | | 倍面積 | -253.365223 | 253.365223 | | | 45.114 |
| | | | | 面積 | 126.68 | 126.68 | | | |
| | | | | 地積 | 126.68 | 126.68 | | | |

面積（座標法）計算書

地番： S24-1-7

| 測点名 | [1] X(i) | [2] X(i+1)-X(i-1) | [3] Y(i) | [4] Y(i+1)-Y(i-1) | [2]*[3] | [1]*[4] | 方向角 | 夾角 | 距離 |
|--------|-------------|----------------------|-------------|----------------------|----------------|-----------------|-----------|-----------|--------|
| S24-28 | -136336.021 | 8.532 | -30836.535 | 9.306 | -263097.316620 | -1268743.011426 | 119-24-38 | 269-57-59 | 3.910 |
| S24-3 | -136337.941 | -4.192 | -30833.129 | 7.299 | 129252.476768 | -995130.631359 | 120-16-06 | 180-51-28 | 4.507 |
| S24-4 | -136340.213 | -3.543 | -30829.236 | 5.930 | 109227.983148 | -808497.463090 | 121-57-45 | 181-41-39 | 2.401 |
| S24-29 | -136341.484 | -11.449 | -30827.199 | -4.319 | 352940.601351 | 588858.869396 | 211-59-03 | 270-01-18 | 12.000 |
| S24-34 | -136351.662 | -9.392 | -30833.555 | -7.605 | 289588.748560 | 1036954.389510 | 302-10-56 | 270-11-53 | 1.476 |
| S24-21 | -136350.876 | 3.271 | -30834.804 | -5.483 | -100860.643884 | 747611.853108 | 300-24-34 | 178-13-38 | 4.909 |
| S24-22 | -136348.391 | 4.403 | -30839.038 | -7.631 | -135784.284314 | 1040474.571721 | 299-26-59 | 179-02-25 | 3.901 |
| S24-35 | -136346.473 | 12.370 | -30842.435 | 2.503 | -381520.920950 | -341275.221919 | 29-26-39 | 269-59-40 | 12.002 |
| 合計 | | | | 倍面積 | -253.355941 | 253.355941 | | | 45.106 |
| | | | | 面積 | 126.67 | 126.67 | | | |
| | | | | 地積 | 126.67 | 126.67 | | | |

面積（座標法）計算書

地番： S24-1-8

| 測点名 | [1] X(i) | [2] X(i+1)-X(i-1) | [3] Y(i) | [4] Y(i+1)-Y(i-1) | [2]*[3] | [1]*[4] | 方向角 | 夾角 | 距離 |
|---------|-------------|----------------------|-------------|----------------------|----------------|-----------------|-----------|-----------|--------|
| S24-29 | -136341.484 | 9.063 | -30827.199 | 8.143 | -279386.904537 | -1110228.704212 | 121-57-44 | 269-58-41 | 2.106 |
| S24-5 | -136342.599 | -3.614 | -30825.412 | 5.539 | 111403.038968 | -755201.655861 | 123-39-55 | 181-42-11 | 4.508 |
| S24-6 | -136345.098 | -5.107 | -30821.660 | 7.423 | 157406.217620 | -1012089.662454 | 125-23-28 | 181-43-33 | 4.503 |
| S24-7 | -136347.706 | -5.319 | -30817.989 | 7.269 | 163920.883491 | -991111.474914 | 126-59-49 | 181-36-21 | 4.505 |
| S24-8 | -136350.417 | -4.093 | -30814.391 | 5.314 | 126123.302363 | -724566.115938 | 128-50-48 | 181-50-59 | 2.203 |
| S24-41K | -136351.799 | -10.290 | -30812.675 | -6.357 | 317062.425750 | 866788.386243 | 222-11-06 | 273-20-18 | 12.022 |
| S24-42K | -136360.707 | -6.753 | -30820.748 | -10.846 | 208132.511244 | 1478968.228122 | 307-51-08 | 265-40-02 | 3.512 |
| S24-18 | -136358.552 | 5.113 | -30823.521 | -6.841 | -157600.662873 | 932828.854232 | 306-01-20 | 178-10-12 | 5.030 |
| S24-19 | -136355.594 | 5.554 | -30827.589 | -7.914 | -171216.429306 | 1079118.170916 | 304-01-08 | 177-59-48 | 4.640 |
| S24-20 | -136352.998 | 3.932 | -30831.435 | -5.966 | -121229.202420 | 813481.986068 | 302-13-07 | 178-11-59 | 2.506 |
| S24-34 | -136351.662 | 11.514 | -30833.555 | 4.236 | -355017.552270 | -577585.640232 | 31-59-03 | 269-45-56 | 12.000 |
| 合計 | | | | 倍面積 | -402.371970 | 402.371970 | | | 57.535 |
| | | | | 面積 | 201.18 | 201.18 | | | |
| | | | | 地積 | 201.18 | 201.18 | | | |

面積（座標法）計算書

地番： S24-1-9

| 測点名 | [1] X(i) | [2] X(i+1)-X(i-1) | [3] Y(i) | [4] Y(i+1)-Y(i-1) | [2]*[3] | [1]*[4] | 方向角 | 夾角 | 距離 |
|---------|-------------|----------------------|-------------|----------------------|----------------|-----------------|-----------|-----------|--------|
| S24-41K | -136351.799 | 7.456 | -30812.675 | 9.876 | -229739.304800 | -1346610.366924 | 128-50-43 | 266-39-37 | 2.315 |
| S24-9 | -136353.251 | -4.371 | -30810.872 | 5.223 | 134674.321512 | -712173.029973 | 130-28-52 | 181-38-09 | 4.496 |
| S24-10 | -136356.170 | -5.783 | -30807.452 | 6.580 | 178159.494916 | -897223.598600 | 132-11-13 | 181-42-21 | 4.265 |
| S24-11 | -136359.034 | -7.799 | -30804.292 | 3.952 | 240242.673308 | -538890.902368 | 170-52-57 | 218-41-44 | 4.998 |
| S24-12 | -136363.969 | -10.149 | -30803.500 | -2.154 | 312624.721500 | 293727.989226 | 209-28-02 | 218-35-05 | 5.989 |
| S24-13 | -136369.183 | -5.816 | -30806.446 | -6.902 | 179170.289936 | 941220.101066 | 261-20-51 | 231-52-49 | 4.002 |
| S24-14 | -136369.785 | 2.141 | -30810.402 | -6.874 | -65965.070682 | 937405.902090 | 313-13-46 | 231-52-55 | 4.005 |
| S24-15 | -136367.042 | 3.312 | -30813.320 | -3.545 | -102053.715840 | 483421.163890 | 312-13-25 | 178-59-39 | 0.847 |
| S24-100 | -136366.473 | 3.205 | -30813.947 | -3.617 | -98758.700135 | 493237.532841 | 311-23-58 | 179-10-33 | 3.986 |
| S24-16 | -136363.837 | 5.457 | -30816.937 | -6.403 | -168168.025209 | 873137.648311 | 309-34-31 | 178-10-33 | 4.428 |
| S24-17 | -136361.016 | 3.130 | -30820.350 | -3.811 | -96467.695500 | 519671.831976 | 307-49-30 | 178-14-59 | 0.504 |
| S24-42K | -136360.707 | 9.217 | -30820.748 | 7.675 | -284074.834316 | -1046568.426225 | 42-11-06 | 274-21-36 | 12.022 |
| 合計 | | | | 倍面積 | -355.845310 | 355.845310 | | | 51.857 |
| | | | | 面積 | 177.92 | 177.92 | | | |
| | | | | 地積 | 177.92 | 177.92 | | | |

面積（座標法）計算書

地番： S25-1-1

| 測点名 | [1] X(i) | [2] X(i+1)-X(i-1) | [3] Y(i) | [4] Y(i+1)-Y(i-1) | [2]*[3] | [1]*[4] | 方向角 | 夾角 | 距離 |
|--------|-------------|----------------------|-------------|----------------------|----------------|-----------------|-----------|-----------|--------|
| S25-3 | -136324.664 | 9.235 | -30900.505 | 9.282 | -285366.163675 | -1265365.531248 | 74-22-34 | 224-55-43 | 5.016 |
| S25-4 | -136323.313 | -2.445 | -30895.674 | 11.550 | 75539.922930 | -1574534.265150 | 119-27-54 | 225-05-20 | 7.717 |
| S25-29 | -136327.109 | -14.767 | -30888.955 | 0.524 | 456137.198485 | -71435.405116 | 209-27-08 | 269-59-14 | 12.599 |
| S25-47 | -136338.080 | -5.439 | -30895.150 | -16.001 | 168038.720850 | 2181545.618080 | 299-25-45 | 269-58-37 | 11.259 |
| S25-58 | -136332.548 | 13.416 | -30904.956 | -5.355 | -414620.889696 | 730060.794540 | 29-26-51 | 270-01-06 | 9.054 |
| 合計 | | | | 倍面積 | -271.211106 | 271.211106 | | | 45.645 |
| | | | | 面積 | 135.60 | 135.60 | | | |
| | | | | 地積 | 135.60 | 135.60 | | | |

面積（座標法）計算書

地番： S25-1-2

| 測点名 | [1] X(i) | [2] X(i+1)-X(i-1) | [3] Y(i) | [4] Y(i+1)-Y(i-1) | [2]*[3] | [1]*[4] | 方向角 | 夾角 | 距離 |
|--------|-------------|----------------------|-------------|----------------------|----------------|-----------------|-----------|-----------|--------|
| S25-29 | -136327.109 | 6.085 | -30888.955 | 14.858 | -187959.291175 | -2025548.185522 | 119-25-24 | 269-58-16 | 9.946 |
| S25-30 | -136331.995 | -15.860 | -30880.292 | 2.469 | 489761.431120 | -336603.695655 | 209-26-29 | 270-01-05 | 12.601 |
| S25-49 | -136342.969 | -6.677 | -30886.486 | -13.812 | 206229.067022 | 1883169.087828 | 299-25-32 | 269-59-03 | 8.746 |
| S25-48 | -136338.672 | 4.889 | -30894.104 | -8.664 | -151041.274456 | 1181238.254208 | 299-30-30 | 180-04-58 | 1.202 |
| S25-47 | -136338.080 | 11.563 | -30895.150 | 5.149 | -357240.619450 | -702004.773920 | 29-27-08 | 269-56-38 | 12.599 |
| 合計 | | | | 倍面積 | -250.686939 | 250.686939 | | | 45.094 |
| | | | | 面積 | 125.34 | 125.34 | | | |
| | | | | 地積 | 125.34 | 125.34 | | | |

面積（座標法）計算書

地番： S25-1-3

| 測点名 | [1] X(i) | [2] X(i+1)-X(i-1) | [3] Y(i) | [4] Y(i+1)-Y(i-1) | [2]*[3] | [1]*[4] | 方向角 | 夾角 | 距離 |
|--------|-------------|----------------------|-------------|----------------------|----------------|-----------------|-----------|-----------|--------|
| S25-30 | -136331.995 | 6.086 | -30880.292 | 14.858 | -187937.457112 | -2025620.781710 | 119-25-50 | 269-59-21 | 9.948 |
| S25-31 | -136336.883 | -15.860 | -30871.628 | 2.469 | 489624.020080 | -336615.764127 | 209-27-00 | 270-01-10 | 12.600 |
| S25-51 | -136347.855 | -7.611 | -30877.823 | -12.159 | 235011.110853 | 1657853.568945 | 299-24-12 | 269-57-12 | 6.846 |
| S25-50 | -136344.494 | 4.886 | -30883.787 | -8.663 | -150898.183282 | 1181152.351522 | 299-28-03 | 180-03-51 | 3.100 |
| S25-49 | -136342.969 | 12.499 | -30886.486 | 3.495 | -386050.188514 | -476518.676655 | 29-26-29 | 269-58-26 | 12.601 |
| 合計 | | | | 倍面積 | -250.697975 | 250.697975 | | | 45.095 |
| | | | | 面積 | 125.34 | 125.34 | | | |
| | | | | 地積 | 125.34 | 125.34 | | | |

面積（座標法）計算書

地番： S25-1-4

| 測点名 | [1] X(i) | [2] X(i+1)-X(i-1) | [3] Y(i) | [4] Y(i+1)-Y(i-1) | [2]*[3] | [1]*[4] | 方向角 | 夾角 | 距離 |
|--------|-------------|----------------------|-------------|----------------------|----------------|-----------------|-----------|-----------|--------|
| S25-31 | -136336.883 | 6.081 | -30871.628 | 14.860 | -187730.369868 | -2025966.081380 | 119-26-34 | 269-59-34 | 9.950 |
| S25-32 | -136341.774 | -15.864 | -30862.963 | 2.474 | 489610.045032 | -337309.548876 | 209-25-55 | 269-59-21 | 12.599 |
| S25-53 | -136352.747 | -8.543 | -30869.154 | -10.495 | 263715.182622 | 1431022.079765 | 299-26-55 | 270-01-00 | 4.943 |
| S25-52 | -136350.317 | 4.892 | -30873.458 | -8.669 | -151032.956536 | 1182020.898073 | 299-25-28 | 179-58-33 | 5.011 |
| S25-51 | -136347.855 | 13.434 | -30877.823 | 1.830 | -414812.674182 | -249516.574650 | 29-27-00 | 270-01-32 | 12.600 |
| 合計 | | | | 倍面積 | -250.772932 | 250.772932 | | | 45.103 |
| | | | | 面積 | 125.38 | 125.38 | | | |
| | | | | 地積 | 125.38 | 125.38 | | | |

面積（座標法）計算書

地番： S25-1-5

| 測点名 | [1] X(i) | [2] X(i+1)-X(i-1) | [3] Y(i) | [4] Y(i+1)-Y(i-1) | [2]*[3] | [1]*[4] | 方向角 | 夾角 | 距離 |
|--------|-------------|----------------------|-------------|----------------------|----------------|-----------------|-----------|-----------|--------|
| S25-32 | -136341.774 | 6.083 | -30862.963 | 14.859 | -187739.403929 | -2025902.419866 | 119-25-45 | 269-59-50 | 9.952 |
| S25-33 | -136346.664 | -15.860 | -30854.295 | 2.475 | 489349.118700 | -337457.993400 | 209-26-47 | 270-01-02 | 12.597 |
| S25-55 | -136357.634 | -9.480 | -30860.488 | -8.846 | 292557.426240 | 1206219.630364 | 299-19-11 | 269-52-24 | 3.043 |
| S25-54 | -136356.144 | 4.887 | -30863.141 | -8.666 | -150828.170067 | 1181662.343904 | 299-27-50 | 180-08-39 | 6.906 |
| S25-53 | -136352.747 | 14.370 | -30869.154 | 0.178 | -443589.742980 | -24270.788966 | 29-25-55 | 269-58-05 | 12.599 |
| 合計 | | | | 倍面積 | -250.772036 | 250.772036 | | | 45.097 |
| | | | | 面積 | 125.38 | 125.38 | | | |
| | | | | 地積 | 125.38 | 125.38 | | | |

面積（座標法）計算書

地番： S25-1-6

| 測点名 | [1] X(i) | [2] X(i+1)-X(i-1) | [3] Y(i) | [4] Y(i+1)-Y(i-1) | [2]*[3] | [1]*[4] | 方向角 | 夾角 | 距離 |
|--------|-------------|----------------------|-------------|----------------------|----------------|-----------------|-----------|-----------|--------|
| S25-33 | -136346.664 | 6.080 | -30854.295 | 14.858 | -187594.113600 | -2025838.733712 | 119-26-16 | 269-59-29 | 9.950 |
| S25-34 | -136351.554 | -15.861 | -30845.630 | 2.469 | 489242.537430 | -336651.986826 | 209-27-22 | 270-01-06 | 12.600 |
| S25-57 | -136362.525 | -10.401 | -30851.826 | -7.191 | 320889.842226 | 980582.917275 | 299-48-25 | 270-21-03 | 1.147 |
| S25-56 | -136361.955 | 4.891 | -30852.821 | -8.662 | -150901.147511 | 1181167.254210 | 299-24-18 | 179-35-53 | 8.801 |
| S25-55 | -136357.634 | 15.291 | -30860.488 | -1.474 | -471887.722008 | 200991.152516 | 29-26-47 | 270-02-29 | 12.597 |
| 合計 | | | | 倍面積 | -250.603463 | 250.603463 | | | 45.095 |
| | | | | 面積 | 125.30 | 125.30 | | | |
| | | | | 地積 | 125.30 | 125.30 | | | |

面積（座標法）計算書

地番： S25-1-7

| 測点名 | [1] X(i) | [2] X(i+1)-X(i-1) | [3] Y(i) | [4] Y(i+1)-Y(i-1) | [2]*[3] | [1]*[4] | 方向角 | 夾角 | 距離 |
|---------|-------------|----------------------|-------------|----------------------|----------------|-----------------|-----------|-----------|--------|
| S25-34 | -136351.554 | 8.917 | -30845.630 | 9.845 | -275050.482710 | -1342381.049130 | 119-22-30 | 269-55-08 | 4.187 |
| S25-5 | -136353.608 | -4.077 | -30841.981 | 7.117 | 125742.756537 | -970428.628136 | 120-15-23 | 180-52-53 | 4.015 |
| S25-6 | -136355.631 | -3.135 | -30838.513 | 5.245 | 96678.738255 | -715185.284595 | 122-02-14 | 181-46-51 | 2.096 |
| S25-35 | -136356.743 | -11.955 | -30836.736 | -4.340 | 368653.178880 | 591788.264620 | 209-25-45 | 267-23-31 | 12.449 |
| S25-28K | -136367.586 | -5.782 | -30842.853 | -15.090 | 178333.376046 | 2057786.872740 | 299-25-27 | 269-59-42 | 10.302 |
| S25-57 | -136362.525 | 16.032 | -30851.826 | -2.777 | -494616.474432 | 378678.731925 | 29-27-22 | 270-01-55 | 12.600 |
| 合計 | | | | 倍面積 | -258.907424 | 258.907424 | | | 45.649 |
| | | | | 面積 | 129.45 | 129.45 | | | |
| | | | | 地積 | 129.45 | 129.45 | | | |

面積（座標法）計算書

地番： S25-1-8

| 測点名 | [1] X(i) | [2] X(i+1)-X(i-1) | [3] Y(i) | [4] Y(i+1)-Y(i-1) | [2]*[3] | [1]*[4] | 方向角 | 夾角 | 距離 |
|---------|-------------|----------------------|-------------|----------------------|----------------|-----------------|-----------|-----------|--------|
| S25-35 | -136356.743 | 9.504 | -30836.736 | 8.248 | -293072.338944 | -1124670.416264 | 122-08-35 | 272-42-50 | 2.517 |
| S25-7 | -136358.082 | -3.582 | -30834.605 | 5.446 | 110449.555110 | -742606.114572 | 124-04-59 | 181-56-24 | 4.003 |
| S25-8 | -136360.325 | -3.688 | -30831.290 | 5.331 | 113705.797520 | -726936.892575 | 125-37-54 | 181-32-55 | 2.480 |
| S25-36 | -136361.770 | -13.242 | -30829.274 | -4.639 | 408241.246308 | 632582.251030 | 209-25-43 | 263-47-49 | 13.545 |
| S25-60 | -136373.567 | -7.391 | -30835.929 | -14.466 | 227908.351239 | 1972780.020222 | 299-25-35 | 269-59-52 | 8.968 |
| S25-59 | -136369.161 | 5.981 | -30843.740 | -6.924 | -184476.408940 | 944220.070764 | 29-23-14 | 269-57-39 | 1.808 |
| S25-28K | -136367.586 | 12.418 | -30842.853 | 7.004 | -383006.548554 | -955118.572344 | 29-25-45 | 180-02-31 | 12.449 |
| 合計 | | | | 倍面積 | -250.346261 | 250.346261 | | | 45.770 |
| | | | | 面積 | 125.17 | 125.17 | | | |
| | | | | 地積 | 125.17 | 125.17 | | | |

面積（座標法）計算書

地番： S25-1-9

| 測点名 | [1] X(i) | [2] X(i+1)-X(i-1) | [3] Y(i) | [4] Y(i+1)-Y(i-1) | [2]*[3] | [1]*[4] | 方向角 | 夾角 | 距離 |
|--------|-------------|----------------------|-------------|----------------------|----------------|-----------------|-----------|-----------|--------|
| S25-36 | -136361.770 | 10.525 | -30829.274 | 8.411 | -324478.108850 | -1146938.847470 | 125-55-07 | 276-29-24 | 2.168 |
| S25-9 | -136363.042 | -3.878 | -30827.518 | 5.126 | 119549.114804 | -698996.953292 | 127-42-52 | 181-47-45 | 4.260 |
| S25-10 | -136365.648 | -5.410 | -30824.148 | 6.763 | 166758.640680 | -922240.877424 | 129-34-14 | 181-51-22 | 4.402 |
| S25-37 | -136368.452 | -3.695 | -30820.755 | 2.596 | 113882.689725 | -354012.501392 | 221-48-46 | 272-14-32 | 1.195 |
| S25-67 | -136369.343 | -3.462 | -30821.552 | -3.065 | 106704.213024 | 417972.036295 | 221-25-01 | 179-36-15 | 3.428 |
| S25-64 | -136371.914 | -9.008 | -30823.820 | -5.904 | 277660.970560 | 805139.780256 | 209-27-37 | 168-02-36 | 7.393 |
| S25-62 | -136378.351 | -3.316 | -30827.456 | -9.158 | 102223.844096 | 1248952.938458 | 299-28-30 | 270-00-53 | 6.343 |
| S25-61 | -136375.230 | 4.784 | -30832.978 | -8.473 | -147504.966752 | 1155507.323790 | 299-24-10 | 179-55-40 | 3.387 |
| S25-60 | -136373.567 | 13.460 | -30835.929 | 3.704 | -415051.604340 | -505127.692168 | 29-25-43 | 270-01-33 | 13.545 |
| 合計 | | | | 倍面積 | -255.207053 | 255.207053 | | | 46.121 |
| | | | | 面積 | 127.60 | 127.60 | | | |
| | | | | 地積 | 127.60 | 127.60 | | | |

面積（座標法）計算書

地番： S25-1-10

| 測点名 | [1] X(i) | [2] X(i+1)-X(i-1) | [3] Y(i) | [4] Y(i+1)-Y(i-1) | [2]*[3] | [1]*[4] | 方向角 | 夾角 | 距離 |
|--------|-------------|----------------------|-------------|----------------------|----------------|----------------|-----------|-----------|--------|
| S25-65 | -136369.637 | -0.774 | -30819.403 | 2.668 | 23854.217922 | -363834.191516 | 131-31-39 | 269-58-12 | 2.510 |
| S25-12 | -136371.301 | -4.399 | -30817.524 | 4.792 | 135566.288076 | -653491.274392 | 133-11-42 | 181-40-03 | 3.996 |
| S25-13 | -136374.036 | -3.978 | -30814.611 | 4.150 | 122580.522558 | -565952.249400 | 135-08-19 | 181-56-37 | 1.754 |
| S25-14 | -136375.279 | -6.206 | -30813.374 | 1.896 | 191227.799044 | -258567.528984 | 172-26-11 | 217-17-52 | 5.007 |
| S25-15 | -136380.242 | -9.824 | -30812.715 | -2.102 | 302704.112160 | 286671.268684 | 209-35-46 | 217-09-35 | 5.590 |
| S25-38 | -136385.103 | -0.195 | -30815.476 | -11.040 | 6009.017820 | 1505691.537120 | 299-24-19 | 269-48-33 | 9.503 |
| S25-63 | -136380.437 | 6.752 | -30823.755 | -11.980 | -208121.993760 | 1633837.635260 | 299-24-25 | 180-00-06 | 4.248 |
| S25-62 | -136378.351 | 8.523 | -30827.456 | -0.065 | -262742.407488 | 8864.592815 | 29-27-37 | 270-03-12 | 7.393 |
| S25-64 | -136371.914 | 9.008 | -30823.820 | 5.904 | -277660.970560 | -805139.780256 | 41-25-01 | 191-57-24 | 3.428 |
| S25-67 | -136369.343 | 1.387 | -30821.552 | 3.628 | -42749.492624 | -494747.976404 | 131-02-33 | 269-37-32 | 1.803 |
| S25-66 | -136370.527 | -0.294 | -30820.192 | 2.149 | 9061.136448 | -293060.262523 | 41-33-27 | 90-30-54 | 1.189 |
| 合計 | | | | 倍面積 | -271.770404 | 271.770404 | | | 46.421 |
| | | | | 面積 | 135.88 | 135.88 | | | |
| | | | | 地積 | 135.88 | 135.88 | | | |

面積（座標法）計算書

地番： S25-1-11

| 測点名 | [1] X(i) | [2] X(i+1)-X(i-1) | [3] Y(i) | [4] Y(i+1)-Y(i-1) | [2]*[3] | [1]*[4] | 方向角 | 夾角 | 距離 |
|--------|-------------|----------------------|-------------|----------------------|----------------|-----------------|-----------|-----------|--------|
| S25-63 | -136380.437 | 7.110 | -30823.755 | 14.919 | -219156.898050 | -2034659.739603 | 119-24-19 | 269-59-18 | 9.503 |
| S25-38 | -136385.103 | -16.053 | -30815.476 | 1.834 | 494680.836228 | -250130.278902 | 209-30-35 | 270-06-16 | 13.084 |
| S25-16 | -136396.490 | -11.804 | -30821.921 | -10.437 | 363821.955484 | 1423570.166130 | 264-02-12 | 234-31-37 | 4.014 |
| S25-17 | -136396.907 | 0.248 | -30825.913 | -4.584 | -7644.826424 | 625243.421688 | 318-19-25 | 234-17-13 | 0.890 |
| S25-18 | -136396.242 | 3.589 | -30826.505 | -3.356 | -110636.326445 | 457745.788152 | 316-36-41 | 178-17-16 | 4.024 |
| S25-19 | -136393.318 | 4.029 | -30829.269 | -3.890 | -124211.124801 | 530570.007020 | 314-27-39 | 177-50-58 | 1.578 |
| S25-39 | -136392.213 | 12.881 | -30830.395 | 5.514 | -397126.317995 | -752066.662482 | 29-25-01 | 254-57-22 | 13.519 |
| 合計 | | | | 倍面積 | -272.702003 | 272.702003 | | | 46.612 |
| | | | | 面積 | 136.35 | 136.35 | | | |
| | | | | 地積 | 136.35 | 136.35 | | | |

面積（座標法）計算書

地番： S25-1-12

| 測点名 | [1] X(i) | [2] X(i+1)-X(i-1) | [3] Y(i) | [4] Y(i+1)-Y(i-1) | [2]*[3] | [1]*[4] | 方向角 | 夾角 | 距離 |
|--------|-------------|----------------------|-------------|----------------------|----------------|-----------------|-----------|-----------|--------|
| S25-61 | -136375.230 | 6.604 | -30832.978 | 11.016 | -203620.986712 | -1502309.533680 | 119-28-30 | 270-00-41 | 6.343 |
| S25-62 | -136378.351 | -5.207 | -30827.456 | 9.223 | 160518.563392 | -1257817.531273 | 119-24-25 | 179-55-55 | 4.248 |
| S25-63 | -136380.437 | -13.862 | -30823.755 | -2.939 | 427278.891810 | 400822.104343 | 209-25-01 | 270-00-36 | 13.519 |
| S25-39 | -136392.213 | -10.249 | -30830.395 | -8.182 | 315980.718355 | 1115961.086766 | 314-43-12 | 285-18-11 | 2.170 |
| S25-20 | -136390.686 | 4.251 | -30831.937 | -4.505 | -131066.564187 | 614440.040430 | 312-35-37 | 177-52-25 | 4.025 |
| S25-21 | -136387.962 | 5.269 | -30834.900 | -5.946 | -162469.088100 | 810962.822052 | 310-28-11 | 177-52-34 | 3.921 |
| S25-22 | -136385.417 | 3.007 | -30837.883 | -3.572 | -92729.514181 | 487168.709524 | 308-06-36 | 177-38-25 | 0.749 |
| S25-40 | -136384.955 | 10.187 | -30838.472 | 4.905 | -314151.514264 | -668968.204275 | 29-27-49 | 261-21-13 | 11.170 |
| 合計 | | | | 倍面積 | -259.493887 | 259.493887 | | | 46.145 |
| | | | | 面積 | 129.74 | 129.74 | | | |
| | | | | 地積 | 129.74 | 129.74 | | | |

面積（座標法）計算書

地番： S25-1-13

| 測点名 | [1] X(i) | [2] X(i+1)-X(i-1) | [3] Y(i) | [4] Y(i+1)-Y(i-1) | [2]*[3] | [1]*[4] | 方向角 | 夾角 | 距離 |
|---------|-------------|----------------------|-------------|----------------------|----------------|-----------------|-----------|-----------|--------|
| S25-59 | -136369.161 | 4.111 | -30843.740 | 12.609 | -126798.615140 | -1719478.751049 | 119-25-35 | 270-01-55 | 8.968 |
| S25-60 | -136373.567 | -6.069 | -30835.929 | 10.762 | 187143.253101 | -1467652.328054 | 119-24-10 | 179-58-35 | 3.387 |
| S25-61 | -136375.230 | -11.388 | -30832.978 | -2.543 | 351125.953464 | 346802.209890 | 209-27-49 | 270-03-39 | 11.170 |
| S25-40 | -136384.955 | -7.854 | -30838.472 | -7.836 | 242205.359088 | 1068712.507380 | 308-37-16 | 279-09-27 | 2.998 |
| S25-23 | -136383.084 | 4.237 | -30840.814 | -5.545 | -130672.528918 | 756244.200780 | 306-27-09 | 177-49-53 | 3.982 |
| S25-24 | -136380.718 | 4.512 | -30844.017 | -6.325 | -139168.204704 | 862608.041350 | 304-30-14 | 178-03-05 | 3.788 |
| S25-25K | -136378.572 | 3.040 | -30847.139 | -4.521 | -93775.302560 | 616567.524012 | 302-34-47 | 178-04-33 | 1.660 |
| S25-41 | -136377.678 | 9.411 | -30848.538 | 3.399 | -290315.591118 | -463547.727522 | 29-23-40 | 266-48-53 | 9.775 |
| 合計 | | | | 倍面積 | -255.676787 | 255.676787 | | | 45.728 |
| | | | | 面積 | 127.83 | 127.83 | | | |
| | | | | 地積 | 127.83 | 127.83 | | | |

面積（座標法）計算書

地番： S25-1-14

| 測点名 | [1] X(i) | [2] X(i+1)-X(i-1) | [3] Y(i) | [4] Y(i+1)-Y(i-1) | [2]*[3] | [1]*[4] | 方向角 | 夾角 | 距離 |
|---------|-------------|----------------------|-------------|----------------------|----------------|-----------------|-----------|-----------|--------|
| S25-56 | -136361.955 | 9.372 | -30852.821 | 6.598 | -289152.638412 | -899716.179090 | 119-48-25 | 270-24-10 | 1.147 |
| S25-57 | -136362.525 | -5.631 | -30851.826 | 9.968 | 173726.632206 | -1359261.649200 | 119-25-27 | 179-37-02 | 10.302 |
| S25-28K | -136367.586 | -6.636 | -30842.853 | 8.086 | 204673.172508 | -1102668.300396 | 209-23-14 | 269-57-47 | 1.808 |
| S25-59 | -136369.161 | -10.092 | -30843.740 | -5.685 | 311275.024080 | 775258.680285 | 209-23-40 | 180-00-26 | 9.775 |
| S25-41 | -136377.678 | -7.272 | -30848.538 | -6.763 | 224330.568336 | 922322.236314 | 302-21-28 | 272-57-48 | 2.326 |
| S25-26 | -136376.433 | 3.151 | -30850.503 | -5.233 | -97209.934953 | 713657.873889 | 300-15-07 | 177-53-39 | 3.783 |
| S25-27 | -136374.527 | 4.536 | -30853.771 | -7.921 | -139952.705256 | 1080222.628367 | 299-28-35 | 179-13-28 | 5.345 |
| S25-42 | -136371.897 | 12.572 | -30858.424 | 0.950 | -387952.106528 | -129553.302150 | 29-24-15 | 269-55-40 | 11.412 |
| 合計 | | | | 倍面積 | -261.988019 | 261.988019 | | | 45.898 |
| | | | | 面積 | 130.99 | 130.99 | | | |
| | | | | 地積 | 130.99 | 130.99 | | | |

面積（座標法）計算書

地番： S25-1-15

| 測点名 | [1] X(i) | [2] X(i+1)-X(i-1) | [3] Y(i) | [4] Y(i+1)-Y(i-1) | [2]*[3] | [1]*[4] | 方向角 | 夾角 | 距離 |
|--------|-------------|----------------------|-------------|----------------------|----------------|-----------------|-----------|-----------|--------|
| S25-54 | -136356.144 | 8.443 | -30863.141 | 8.256 | -260577.499463 | -1125756.324864 | 119-19-11 | 269-53-36 | 3.043 |
| S25-55 | -136357.634 | -5.811 | -30860.488 | 10.320 | 179330.295768 | -1407210.782880 | 119-24-18 | 180-05-07 | 8.801 |
| S25-56 | -136361.955 | -14.263 | -30852.821 | 2.064 | 440053.785923 | -281451.075120 | 209-24-15 | 269-59-57 | 11.412 |
| S25-42 | -136371.897 | -4.122 | -30858.424 | -15.923 | 127198.423728 | 2171449.715931 | 299-25-16 | 270-01-01 | 11.848 |
| S25-43 | -136366.077 | 15.753 | -30868.744 | -4.717 | -486275.324232 | 643238.785209 | 29-25-35 | 270-00-19 | 11.404 |
| 合計 | | | | 倍面積 | -270.318276 | 270.318276 | | | 46.508 |
| | | | | 面積 | 135.15 | 135.15 | | | |
| | | | | 地積 | 135.15 | 135.15 | | | |

面積（座標法）計算書

地番： S25-1-16

| 測点名 | [1] X(i) | [2] X(i+1)-X(i-1) | [3] Y(i) | [4] Y(i+1)-Y(i-1) | [2]*[3] | [1]*[4] | 方向角 | 夾角 | 距離 |
|--------|-------------|----------------------|-------------|----------------------|----------------|-----------------|-----------|-----------|--------|
| S25-52 | -136350.317 | 7.502 | -30873.458 | 9.907 | -231612.681916 | -1350822.590519 | 119-26-55 | 270-01-11 | 4.943 |
| S25-53 | -136352.747 | -5.827 | -30869.154 | 10.317 | 179874.560358 | -1406751.290799 | 119-27-50 | 180-00-55 | 6.906 |
| S25-54 | -136356.144 | -13.330 | -30863.141 | 0.410 | 411405.669530 | -55906.019040 | 209-25-35 | 269-57-45 | 11.404 |
| S25-43 | -136366.077 | -4.105 | -30868.744 | -15.920 | 126716.194120 | 2170947.945840 | 299-27-42 | 270-02-07 | 11.849 |
| S25-44 | -136360.249 | 15.760 | -30879.061 | -4.714 | -486654.001360 | 642802.213786 | 29-25-44 | 269-58-02 | 11.403 |
| 合計 | | | | 倍面積 | -270.259268 | 270.259268 | | | 46.505 |
| | | | | 面積 | 135.12 | 135.12 | | | |
| | | | | 地積 | 135.12 | 135.12 | | | |

面積（座標法）計算書

地番： S25-1-17

| 測点名 | [1] X(i) | [2] X(i+1)-X(i-1) | [3] Y(i) | [4] Y(i+1)-Y(i-1) | [2]*[3] | [1]*[4] | 方向角 | 夾角 | 距離 |
|--------|-------------|----------------------|-------------|----------------------|----------------|-----------------|-----------|-----------|--------|
| S25-50 | -136344.494 | 6.573 | -30883.787 | 11.561 | -202999.131951 | -1576278.695134 | 119-24-12 | 270-00-20 | 6.846 |
| S25-51 | -136347.855 | -5.823 | -30877.823 | 10.329 | 179801.563329 | -1408336.994295 | 119-25-28 | 180-01-16 | 5.011 |
| S25-52 | -136350.317 | -12.394 | -30873.458 | -1.238 | 382645.638452 | 168801.692446 | 209-25-44 | 270-00-16 | 11.403 |
| S25-44 | -136360.249 | -4.111 | -30879.061 | -15.926 | 126943.819771 | 2171673.325574 | 299-25-05 | 269-59-21 | 11.851 |
| S25-45 | -136354.428 | 15.755 | -30889.384 | -4.726 | -486662.244920 | 644411.026728 | 29-23-52 | 269-58-47 | 11.402 |
| 合計 | | | | 倍面積 | -270.355319 | 270.355319 | | | 46.513 |
| | | | | 面積 | 135.17 | 135.17 | | | |
| | | | | 地積 | 135.17 | 135.17 | | | |

面積（座標法）計算書

地番： S25-1-18

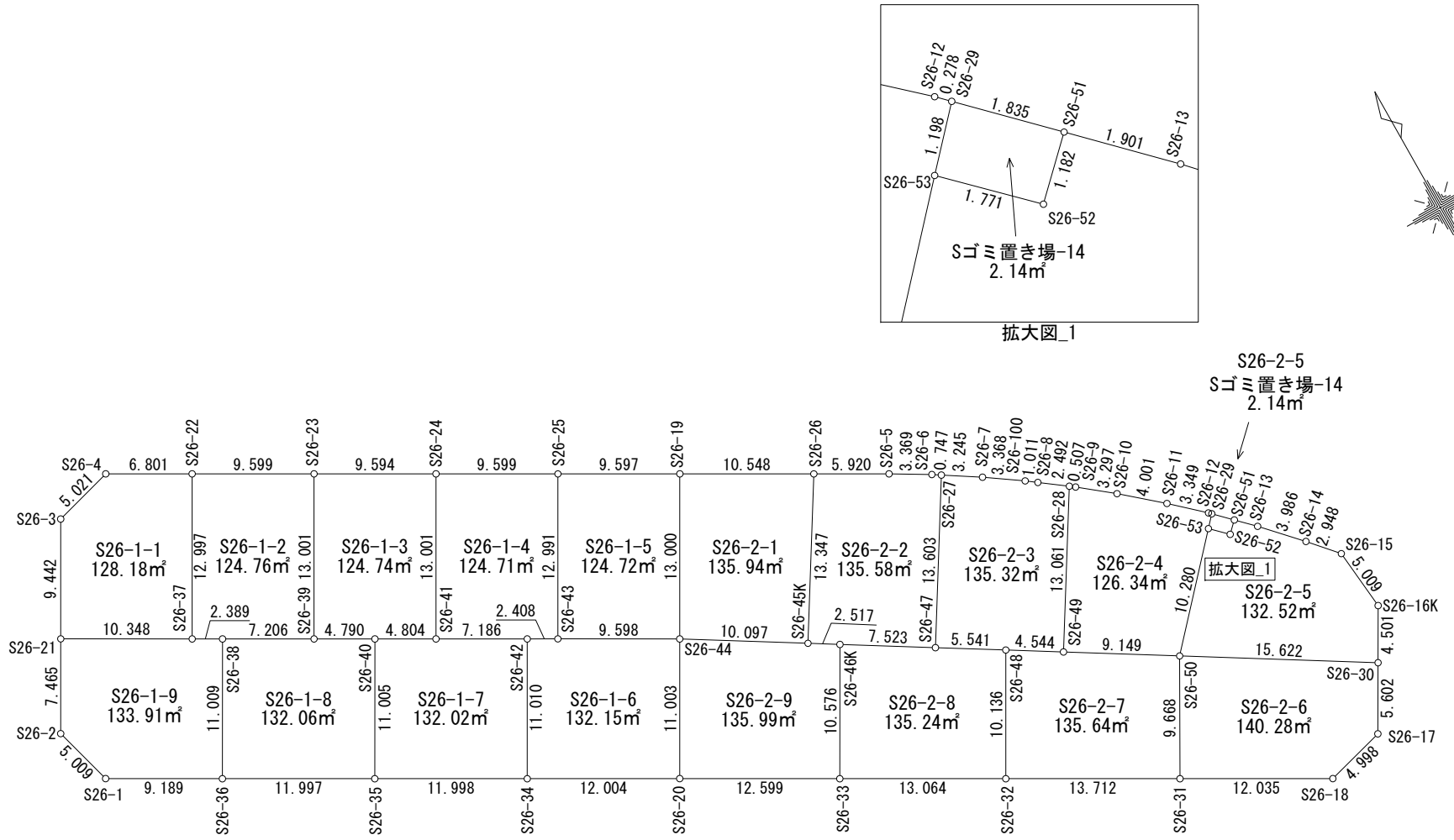
| 測点名 | [1] X(i) | [2] X(i+1)-X(i-1) | [3] Y(i) | [4] Y(i+1)-Y(i-1) | [2]*[3] | [1]*[4] | 方向角 | 夾角 | 距離 |
|--------|-------------|----------------------|-------------|----------------------|----------------|-----------------|-----------|-----------|--------|
| S25-48 | -136338.672 | 5.635 | -30894.104 | 13.216 | -174088.276040 | -1801851.889152 | 119-25-32 | 270-01-07 | 8.746 |
| S25-49 | -136342.969 | -5.822 | -30886.486 | 10.317 | 179821.121492 | -1406650.411173 | 119-28-03 | 180-02-31 | 3.100 |
| S25-50 | -136344.494 | -11.459 | -30883.787 | -2.898 | 353897.315233 | 395126.343612 | 209-23-52 | 269-55-49 | 11.402 |
| S25-45 | -136354.428 | -4.110 | -30889.384 | -15.915 | 126955.368240 | 2170080.721620 | 299-26-33 | 270-02-41 | 11.848 |
| S25-46 | -136348.604 | 15.756 | -30899.702 | -4.720 | -486855.704712 | 643565.410880 | 29-24-25 | 269-57-52 | 11.401 |
| 合計 | | | | 倍面積 | -270.175787 | 270.175787 | | | 46.497 |
| | | | | 面積 | 135.08 | 135.08 | | | |
| | | | | 地積 | 135.08 | 135.08 | | | |

面積（座標法）計算書

地番： S25-1-19

| 測点名 | [1] X(i) | [2] X(i+1)-X(i-1) | [3] Y(i) | [4] Y(i+1)-Y(i-1) | [2]*[3] | [1]*[4] | 方向角 | 夾角 | 距離 |
|--------|-------------|----------------------|-------------|----------------------|----------------|-----------------|-----------|-----------|--------|
| S25-58 | -136332.548 | 1.320 | -30904.956 | 13.670 | -40794.541920 | -1863665.931160 | 119-25-45 | 270-00-34 | 11.259 |
| S25-47 | -136338.080 | -6.124 | -30895.150 | 10.852 | 189201.898600 | -1479540.844160 | 119-30-30 | 180-04-45 | 1.202 |
| S25-48 | -136338.672 | -10.524 | -30894.104 | -4.552 | 325129.550496 | 620613.634944 | 209-24-25 | 269-53-55 | 11.401 |
| S25-46 | -136348.604 | -5.542 | -30899.702 | -13.374 | 171246.148484 | 1823526.229896 | 299-26-50 | 270-02-25 | 8.930 |
| S25-1 | -136344.214 | 9.204 | -30907.478 | -9.118 | -284472.427512 | 1243186.543252 | 344-25-23 | 224-58-33 | 4.998 |
| S25-2 | -136339.400 | 11.666 | -30908.820 | 2.522 | -360582.294120 | -343847.966800 | 29-25-11 | 224-59-48 | 7.866 |
| 合計 | | | | 倍面積 | -271.665972 | 271.665972 | | | 45.656 |
| | | | | 面積 | 135.83 | 135.83 | | | |
| | | | | 地積 | 135.83 | 135.83 | | | |

S 2 6 街区 (画地原子一覽図)



面積（座標法）計算書

地番： S26-1-1

| 測点名 | [1] X(i) | [2] X(i+1)-X(i-1) | [3] Y(i) | [4] Y(i+1)-Y(i-1) | [2]*[3] | [1]*[4] | 方向角 | 夾角 | 距離 |
|--------|-------------|----------------------|-------------|----------------------|----------------|-----------------|-----------|-----------|--------|
| S26-3 | -136350.797 | 9.579 | -30915.252 | 9.472 | -296137.198908 | -1291514.749184 | 74-21-20 | 224-56-33 | 5.021 |
| S26-4 | -136349.443 | -1.988 | -30910.417 | 10.758 | 61449.908996 | -1466847.307794 | 119-26-01 | 225-04-41 | 6.801 |
| S26-22 | -136352.785 | -14.664 | -30904.494 | -0.460 | 453183.500016 | 62722.281100 | 209-24-47 | 269-58-46 | 12.997 |
| S26-37 | -136364.107 | -6.237 | -30910.877 | -15.395 | 192791.139849 | 2099325.427265 | 299-26-02 | 270-01-15 | 10.348 |
| S26-21 | -136359.022 | 13.310 | -30919.889 | -4.375 | -411543.722590 | 596570.721250 | 29-24-47 | 269-58-45 | 9.442 |
| 合計 | | | | 倍面積 | -256.372637 | 256.372637 | | | 44.609 |
| | | | | 面積 | 128.18 | 128.18 | | | |
| | | | | 地積 | 128.18 | 128.18 | | | |

面積（座標法）計算書

地番： S26-1-2

| 測点名 | [1] X(i) | [2] X(i+1)-X(i-1) | [3] Y(i) | [4] Y(i+1)-Y(i-1) | [2]*[3] | [1]*[4] | 方向角 | 夾角 | 距離 |
|--------|-------------|----------------------|-------------|----------------------|----------------|-----------------|-----------|-----------|--------|
| S26-22 | -136352.785 | 6.608 | -30904.494 | 14.745 | -204216.896352 | -2010521.814825 | 119-24-42 | 269-59-55 | 9.599 |
| S26-23 | -136357.499 | -16.037 | -30896.132 | 1.974 | 495481.268884 | -269169.703026 | 209-25-48 | 270-01-06 | 13.001 |
| S26-39 | -136368.822 | -7.784 | -30902.520 | -12.665 | 240545.215680 | 1727111.130630 | 299-24-52 | 269-59-04 | 7.206 |
| S26-38 | -136365.283 | 4.715 | -30908.797 | -8.357 | -145734.977855 | 1139604.670031 | 299-28-59 | 180-04-07 | 2.389 |
| S26-37 | -136364.107 | 12.498 | -30910.877 | 4.303 | -386324.140746 | -586774.752421 | 29-24-47 | 269-55-48 | 12.997 |
| 合計 | | | | 倍面積 | -249.530389 | 249.530389 | | | 45.192 |
| | | | | 面積 | 124.76 | 124.76 | | | |
| | | | | 地積 | 124.76 | 124.76 | | | |

面積（座標法）計算書

地番： S26-1-3

| 測点名 | [1] X(i) | [2] X(i+1)-X(i-1) | [3] Y(i) | [4] Y(i+1)-Y(i-1) | [2]*[3] | [1]*[4] | 方向角 | 夾角 | 距離 |
|--------|-------------|----------------------|-------------|----------------------|----------------|-----------------|-----------|-----------|--------|
| S26-23 | -136357.499 | 6.607 | -30896.132 | 14.743 | -204130.744124 | -2010318.607757 | 119-26-34 | 270-00-46 | 9.594 |
| S26-24 | -136362.215 | -16.039 | -30887.777 | 1.967 | 495409.055303 | -268224.476905 | 209-25-48 | 269-59-14 | 13.001 |
| S26-41 | -136373.538 | -8.964 | -30894.165 | -10.573 | 276935.295060 | 1441877.417274 | 299-24-33 | 269-58-45 | 4.804 |
| S26-40 | -136371.179 | 4.716 | -30898.350 | -8.355 | -145716.618600 | 1139381.200545 | 299-28-35 | 180-04-02 | 4.790 |
| S26-39 | -136368.822 | 13.680 | -30902.520 | 2.218 | -422746.473600 | -302466.047196 | 29-25-48 | 269-57-13 | 13.001 |
| 合計 | | | | 倍面積 | -249.485961 | 249.485961 | | | 45.190 |
| | | | | 面積 | 124.74 | 124.74 | | | |
| | | | | 地積 | 124.74 | 124.74 | | | |

面積（座標法）計算書

地番： S26-1-4

| 測点名 | [1] X(i) | [2] X(i+1)-X(i-1) | [3] Y(i) | [4] Y(i+1)-Y(i-1) | [2]*[3] | [1]*[4] | 方向角 | 夾角 | 距離 |
|--------|-------------|----------------------|-------------|----------------------|----------------|-----------------|-----------|-----------|--------|
| S26-24 | -136362.215 | 6.603 | -30887.777 | 14.746 | -203951.991531 | -2010797.222390 | 119-27-17 | 270-01-29 | 9.599 |
| S26-25 | -136366.935 | -16.032 | -30879.419 | 1.971 | 495058.845408 | -268779.228885 | 209-27-00 | 269-59-43 | 12.991 |
| S26-43 | -136378.247 | -10.131 | -30885.806 | -8.486 | 312904.100586 | 1157305.804042 | 299-21-51 | 269-54-51 | 2.408 |
| S26-42 | -136377.066 | 4.709 | -30887.905 | -8.359 | -145451.144645 | 1139975.894694 | 299-24-17 | 180-02-26 | 7.186 |
| S26-41 | -136373.538 | 14.851 | -30894.165 | 0.128 | -458809.244415 | -17455.812864 | 29-25-48 | 270-01-31 | 13.001 |
| 合計 | | | | 倍面積 | -249.434597 | 249.434597 | | | 45.185 |
| | | | | 面積 | 124.71 | 124.71 | | | |
| | | | | 地積 | 124.71 | 124.71 | | | |

面積（座標法）計算書

地番： S26-1-5

| 測点名 | [1] X(i) | [2] X(i+1)-X(i-1) | [3] Y(i) | [4] Y(i+1)-Y(i-1) | [2]*[3] | [1]*[4] | 方向角 | 夾角 | 距離 |
|--------|-------------|----------------------|-------------|----------------------|----------------|-----------------|-----------|-----------|--------|
| S26-25 | -136366.935 | 6.600 | -30879.419 | 14.748 | -203804.165400 | -2011139.557380 | 119-24-15 | 269-57-15 | 9.597 |
| S26-19 | -136371.647 | -16.033 | -30871.058 | 1.970 | 494955.672914 | -268652.144590 | 209-26-45 | 270-02-30 | 13.000 |
| S26-44 | -136382.968 | -6.600 | -30877.449 | -14.748 | 203791.163400 | 2011376.012064 | 299-27-46 | 270-01-01 | 9.598 |
| S26-43 | -136378.247 | 16.033 | -30885.806 | -1.970 | -495192.127598 | 268665.146590 | 29-27-00 | 269-59-14 | 12.991 |
| 合計 | | | | 倍面積 | -249.456684 | 249.456684 | | | 45.186 |
| | | | | 面積 | 124.72 | 124.72 | | | |
| | | | | 地積 | 124.72 | 124.72 | | | |

面積（座標法）計算書

地番： S26-1-6

| 測点名 | [1] X(i) | [2] X(i+1)-X(i-1) | [3] Y(i) | [4] Y(i+1)-Y(i-1) | [2]*[3] | [1]*[4] | 方向角 | 夾角 | 距離 |
|--------|-------------|----------------------|-------------|----------------------|----------------|-----------------|-----------|-----------|--------|
| S26-42 | -136377.066 | 8.408 | -30887.905 | 7.509 | -259705.505240 | -1024055.388594 | 119-21-51 | 269-55-59 | 2.408 |
| S26-43 | -136378.247 | -5.902 | -30885.806 | 10.456 | 182288.027012 | -1425970.950632 | 119-27-46 | 180-05-55 | 9.598 |
| S26-44 | -136382.968 | -14.303 | -30877.449 | 2.948 | 441640.153047 | -402056.989664 | 209-26-40 | 269-58-54 | 11.003 |
| S26-20 | -136392.550 | -3.687 | -30882.858 | -15.866 | 113865.097446 | 2164004.198300 | 299-24-42 | 269-58-02 | 12.004 |
| S26-34 | -136386.655 | 15.484 | -30893.315 | -5.047 | -478352.089460 | 688343.447785 | 29-25-52 | 270-01-10 | 11.010 |
| 合計 | | | | 倍面積 | -264.317195 | 264.317195 | | | 46.023 |
| | | | | 面積 | 132.15 | 132.15 | | | |
| | | | | 地積 | 132.15 | 132.15 | | | |

面積（座標法）計算書

地番： S26-1-7

| 測点名 | [1] X(i) | [2] X(i+1)-X(i-1) | [3] Y(i) | [4] Y(i+1)-Y(i-1) | [2]*[3] | [1]*[4] | 方向角 | 夾角 | 距離 |
|--------|-------------|----------------------|-------------|----------------------|----------------|-----------------|-----------|-----------|--------|
| S26-40 | -136371.179 | 7.222 | -30898.350 | 9.600 | -223147.883700 | -1309163.318400 | 119-24-33 | 269-56-05 | 4.804 |
| S26-41 | -136373.538 | -5.887 | -30894.165 | 10.445 | 181873.949355 | -1424421.604410 | 119-24-17 | 179-59-44 | 7.186 |
| S26-42 | -136377.066 | -13.117 | -30887.905 | 0.850 | 405156.649885 | -115920.506100 | 209-25-52 | 270-01-35 | 11.010 |
| S26-34 | -136386.655 | -3.694 | -30893.315 | -15.860 | 114119.905610 | 2163092.348300 | 299-25-41 | 269-59-49 | 11.998 |
| S26-35 | -136380.760 | 15.476 | -30903.765 | -5.035 | -478266.667140 | 686677.126600 | 29-28-28 | 270-02-47 | 11.005 |
| 合計 | | | | 倍面積 | -264.045990 | 264.045990 | | | 46.003 |
| | | | | 面積 | 132.02 | 132.02 | | | |
| | | | | 地積 | 132.02 | 132.02 | | | |

面積（座標法）計算書

地番： S26-1-8

| 測点名 | [1] X(i) | [2] X(i+1)-X(i-1) | [3] Y(i) | [4] Y(i+1)-Y(i-1) | [2]*[3] | [1]*[4] | 方向角 | 夾角 | 距離 |
|--------|-------------|----------------------|-------------|----------------------|----------------|-----------------|-----------|-----------|--------|
| S26-38 | -136365.283 | 6.045 | -30908.797 | 11.695 | -186843.677865 | -1594791.984685 | 119-24-52 | 269-56-03 | 7.206 |
| S26-39 | -136368.822 | -5.896 | -30902.520 | 10.447 | 182201.257920 | -1424645.083434 | 119-28-35 | 180-03-43 | 4.790 |
| S26-40 | -136371.179 | -11.938 | -30898.350 | -1.245 | 368864.502300 | 169782.117855 | 209-28-28 | 269-59-53 | 11.005 |
| S26-35 | -136380.760 | -3.688 | -30903.765 | -15.865 | 113973.085320 | 2163680.757400 | 299-25-11 | 269-56-43 | 11.997 |
| S26-36 | -136374.867 | 15.477 | -30914.215 | -5.032 | -478459.305555 | 686238.330744 | 29-28-49 | 270-03-38 | 11.009 |
| 合計 | | | | 倍面積 | -264.137880 | 264.137880 | | | 46.007 |
| | | | | 面積 | 132.06 | 132.06 | | | |
| | | | | 地積 | 132.06 | 132.06 | | | |

面積（座標法）計算書

地番： S26-1-9

| 測点名 | [1] X(i) | [2] X(i+1)-X(i-1) | [3] Y(i) | [4] Y(i+1)-Y(i-1) | [2]*[3] | [1]*[4] | 方向角 | 夾角 | 距離 |
|--------|-------------|----------------------|-------------|----------------------|----------------|-----------------|-----------|-----------|--------|
| S26-21 | -136359.022 | 1.415 | -30919.889 | 12.682 | -43751.642935 | -1729305.117004 | 119-26-02 | 269-59-03 | 10.348 |
| S26-37 | -136364.107 | -6.261 | -30910.877 | 11.092 | 193533.000897 | -1512550.674844 | 119-28-59 | 180-02-57 | 2.389 |
| S26-38 | -136365.283 | -10.760 | -30908.797 | -3.338 | 332578.655720 | 455187.314654 | 209-28-49 | 269-59-50 | 11.009 |
| S26-36 | -136374.867 | -5.065 | -30914.215 | -13.419 | 156580.498975 | 1830014.340273 | 299-27-29 | 269-58-40 | 9.189 |
| S26-1 | -136370.348 | 9.345 | -30922.216 | -9.344 | -288968.108520 | 1274244.531712 | 344-26-56 | 224-59-27 | 5.009 |
| S26-2 | -136365.522 | 11.326 | -30923.559 | 2.327 | -350240.229234 | -317322.569694 | 29-26-59 | 225-00-03 | 7.465 |
| 合計 | | | | 倍面積 | -267.825097 | 267.825097 | | | 45.409 |
| | | | | 面積 | 133.91 | 133.91 | | | |
| | | | | 地積 | 133.91 | 133.91 | | | |

面積（座標法）計算書

地番： S26-2-1

| 測点名 | [1] X(i) | [2] X(i+1)-X(i-1) | [3] Y(i) | [4] Y(i+1)-Y(i-1) | [2]*[3] | [1]*[4] | 方向角 | 夾角 | 距離 |
|---------|-------------|----------------------|-------------|----------------------|----------------|-----------------|-----------|-----------|--------|
| S26-19 | -136371.647 | 6.134 | -30871.058 | 15.576 | -189363.069772 | -2124124.773672 | 119-27-16 | 270-00-31 | 10.548 |
| S26-26 | -136376.834 | -16.578 | -30861.873 | 2.229 | 511628.130594 | -303983.962986 | 211-24-38 | 271-57-22 | 13.347 |
| S26-45K | -136388.225 | -6.134 | -30868.829 | -15.576 | 189349.397086 | 2124382.992600 | 301-22-39 | 269-58-01 | 10.097 |
| S26-44 | -136382.968 | 16.578 | -30877.449 | -2.229 | -511886.349522 | 303997.635672 | 29-26-45 | 268-04-06 | 13.000 |
| 合計 | | | | 倍面積 | -271.891614 | 271.891614 | | | 46.992 |
| | | | | 面積 | 135.94 | 135.94 | | | |
| | | | | 地積 | 135.94 | 135.94 | | | |

面積（座標法）計算書

地番： S26-2-2

| 測点名 | [1] X(i) | [2] X(i+1)-X(i-1) | [3] Y(i) | [4] Y(i+1)-Y(i-1) | [2]*[3] | [1]*[4] | 方向角 | 夾角 | 距離 |
|---------|-------------|----------------------|-------------|----------------------|----------------|-----------------|-----------|-----------|--------|
| S26-26 | -136376.834 | 8.488 | -30861.873 | 12.115 | -261955.578024 | -1652205.343910 | 119-22-00 | 267-57-22 | 5.920 |
| S26-5 | -136379.737 | -4.605 | -30856.714 | 8.067 | 142095.167970 | -1100175.338379 | 120-20-23 | 180-58-23 | 3.369 |
| S26-6 | -136381.439 | -2.104 | -30853.806 | 3.538 | 64916.407824 | -482517.531182 | 122-32-30 | 182-12-07 | 0.747 |
| S26-27 | -136381.841 | -12.016 | -30853.176 | -6.453 | 370731.762816 | 880072.019973 | 211-22-40 | 268-50-10 | 13.603 |
| S26-47 | -136393.455 | -7.697 | -30860.259 | -13.506 | 237531.413523 | 1842130.003230 | 301-22-35 | 269-59-55 | 7.523 |
| S26-46K | -136389.538 | 5.230 | -30866.682 | -8.570 | -161432.746860 | 1168858.340660 | 301-26-52 | 180-04-17 | 2.517 |
| S26-45K | -136388.225 | 12.704 | -30868.829 | 4.809 | -392157.603616 | -655890.974025 | 31-24-38 | 269-57-46 | 13.347 |
| 合計 | | | | 倍面積 | -271.176367 | 271.176367 | | | 47.026 |
| | | | | 面積 | 135.58 | 135.58 | | | |
| | | | | 地積 | 135.58 | 135.58 | | | |

面積（座標法）計算書

地番： S26-2-3

| 測点名 | [1] X(i) | [2] X(i+1)-X(i-1) | [3] Y(i) | [4] Y(i+1)-Y(i-1) | [2]*[3] | [1]*[4] | 方向角 | 夾角 | 距離 |
|---------|-------------|----------------------|-------------|----------------------|----------------|-----------------|-----------|-----------|--------|
| S26-27 | -136381.841 | 9.874 | -30853.176 | 9.822 | -304644.259824 | -1339542.442302 | 122-25-35 | 271-02-55 | 3.245 |
| S26-7 | -136383.581 | -3.642 | -30850.437 | 5.518 | 112357.291554 | -752564.599958 | 124-23-19 | 181-57-44 | 3.368 |
| S26-100 | -136385.483 | -2.499 | -30847.658 | 3.595 | 77088.297342 | -490305.811385 | 126-11-23 | 181-48-04 | 1.011 |
| S26-8 | -136386.080 | -2.076 | -30846.842 | 2.822 | 64038.043992 | -384881.517760 | 126-24-03 | 180-12-40 | 2.492 |
| S26-28 | -136387.559 | -12.624 | -30844.836 | -4.805 | 389385.209664 | 655342.220995 | 211-25-49 | 265-01-46 | 13.061 |
| S26-49 | -136398.704 | -8.779 | -30851.647 | -10.691 | 270846.609013 | 1458238.544464 | 301-22-28 | 269-56-39 | 4.544 |
| S26-48 | -136396.338 | 5.249 | -30855.527 | -8.612 | -161960.661223 | 1174645.262856 | 301-21-08 | 179-58-40 | 5.541 |
| S26-47 | -136393.455 | 14.497 | -30860.259 | 2.351 | -447381.174723 | -320661.012705 | 31-22-40 | 270-01-32 | 13.603 |
| 合計 | | | | 倍面積 | -270.644205 | 270.644205 | | | 46.865 |
| | | | | 面積 | 135.32 | 135.32 | | | |
| | | | | 地積 | 135.32 | 135.32 | | | |

面積（座標法）計算書

地番： S26-2-4

| 測点名 | [1] X(i) | [2] X(i+1)-X(i-1) | [3] Y(i) | [4] Y(i+1)-Y(i-1) | [2]*[3] | [1]*[4] | 方向角 | 夾角 | 距離 |
|--------|-------------|----------------------|-------------|----------------------|----------------|----------------|-----------|-----------|--------|
| S26-28 | -136387.559 | 10.841 | -30844.836 | 7.217 | -334388.867076 | -984309.013303 | 126-49-29 | 275-23-40 | 0.507 |
| S26-9 | -136387.863 | -2.356 | -30844.430 | 2.987 | 72669.477080 | -407390.546781 | 128-29-10 | 181-39-41 | 3.297 |
| S26-10 | -136389.915 | -4.655 | -30841.849 | 5.619 | 143568.807095 | -766374.932385 | 130-35-26 | 182-06-16 | 4.001 |
| S26-11 | -136392.518 | -4.852 | -30838.811 | 5.520 | 149629.910972 | -752886.699360 | 132-10-50 | 181-35-24 | 3.349 |
| S26-12 | -136394.767 | -2.444 | -30836.329 | 2.680 | 75363.988076 | -365537.975560 | 134-33-45 | 182-22-55 | 0.278 |
| S26-29 | -136394.962 | -1.081 | -30836.131 | -0.609 | 33333.857611 | 83064.531858 | 222-19-42 | 267-45-57 | 1.198 |
| S26-53 | -136395.848 | -8.507 | -30836.938 | -7.706 | 262329.831566 | 1051066.404688 | 222-09-12 | 179-49-30 | 10.280 |
| S26-50 | -136403.469 | -2.856 | -30843.837 | -14.709 | 88089.998472 | 2006358.625521 | 301-23-17 | 259-14-05 | 9.149 |
| S26-49 | -136398.704 | 15.910 | -30851.647 | -0.999 | -490849.703770 | 136262.305296 | 31-25-49 | 270-02-32 | 13.061 |
| 合計 | | | | 倍面積 | -252.699974 | 252.699974 | | | 45.120 |
| | | | | 面積 | 126.34 | 126.34 | | | |
| | | | | 地積 | 126.34 | 126.34 | | | |

面積（座標法）計算書

地番： S26-2-5

| 測点名 | [1] X(i) | [2] X(i+1)-X(i-1) | [3] Y(i) | [4] Y(i+1)-Y(i-1) | [2]*[3] | [1]*[4] | 方向角 | 夾角 | 距離 |
|---------|-------------|----------------------|-------------|----------------------|----------------|-----------------|-----------|-----------|--------|
| S26-51 | -136396.253 | -0.509 | -30834.827 | 2.192 | 15694.926943 | -298980.586576 | 134-45-56 | 269-21-16 | 1.901 |
| S26-13 | -136397.592 | -4.245 | -30833.477 | 4.078 | 130888.109865 | -556229.380176 | 136-48-35 | 182-02-39 | 3.986 |
| S26-14 | -136400.498 | -5.113 | -30830.749 | 4.682 | 157637.619637 | -638627.131636 | 138-28-46 | 181-40-11 | 2.948 |
| S26-15 | -136402.705 | -7.189 | -30828.795 | 2.469 | 221628.207255 | -336778.278645 | 174-05-53 | 215-37-07 | 5.009 |
| S26-16K | -136407.687 | -8.898 | -30828.280 | -1.705 | 274310.035440 | 232575.106335 | 209-32-57 | 215-27-04 | 4.501 |
| S26-30 | -136411.603 | 4.218 | -30830.500 | -15.557 | -130043.049000 | 2122155.307871 | 301-22-42 | 271-49-45 | 15.622 |
| S26-50 | -136403.469 | 15.755 | -30843.837 | -6.438 | -485944.651935 | 878165.533422 | 42-09-12 | 280-46-30 | 10.280 |
| S26-53 | -136395.848 | 6.386 | -30836.938 | 8.168 | -196924.686068 | -1114081.286464 | 134-13-19 | 272-04-07 | 1.771 |
| S26-52 | -136397.083 | -0.405 | -30835.669 | 2.111 | 12488.445945 | -287934.242213 | 45-24-40 | 91-11-21 | 1.182 |
| 合計 | | | | 倍面積 | -265.041918 | 265.041918 | | | 47.200 |
| | | | | 面積 | 132.52 | 132.52 | | | |
| | | | | 地積 | 132.52 | 132.52 | | | |

面積（座標法）計算書

地番： S26-2-6

| 測点名 | [1] X(i) | [2] X(i+1)-X(i-1) | [3] Y(i) | [4] Y(i+1)-Y(i-1) | [2]*[3] | [1]*[4] | 方向角 | 夾角 | 距離 |
|--------|-------------|----------------------|-------------|----------------------|----------------|-----------------|-----------|-----------|--------|
| S26-50 | -136403.469 | 0.298 | -30843.837 | 18.066 | -9191.463426 | -2464265.070954 | 121-22-42 | 272-05-34 | 15.622 |
| S26-30 | -136411.603 | -13.006 | -30830.500 | 10.572 | 400981.483000 | -1442143.466916 | 209-34-34 | 268-11-52 | 5.602 |
| S26-17 | -136416.475 | -6.207 | -30833.265 | -7.581 | 191382.075855 | 1034173.296975 | 254-30-24 | 224-55-50 | 4.998 |
| S26-18 | -136417.810 | 4.574 | -30838.081 | -15.301 | -141053.382494 | 2087328.910810 | 299-24-15 | 224-53-51 | 12.035 |
| S26-31 | -136411.901 | 14.341 | -30848.566 | -5.756 | -442399.285006 | 785186.902156 | 29-17-08 | 269-52-53 | 9.668 |
| 合計 | | | | 倍面積 | -280.572071 | 280.572071 | | | 47.925 |
| | | | | 面積 | 140.28 | 140.28 | | | |
| | | | | 地積 | 140.28 | 140.28 | | | |

面積（座標法）計算書

地番： S26-2-7

| 測点名 | [1] X(i) | [2] X(i+1)-X(i-1) | [3] Y(i) | [4] Y(i+1)-Y(i-1) | [2]*[3] | [1]*[4] | 方向角 | 夾角 | 距離 |
|--------|-------------|----------------------|-------------|----------------------|----------------|-----------------|-----------|-----------|--------|
| S26-48 | -136396.338 | 6.461 | -30855.527 | 8.862 | -199357.559947 | -1208744.347356 | 121-22-28 | 271-56-02 | 4.544 |
| S26-49 | -136398.704 | -7.131 | -30851.647 | 11.690 | 220003.094757 | -1594500.849760 | 121-23-17 | 180-00-49 | 9.149 |
| S26-50 | -136403.469 | -13.197 | -30843.837 | 3.081 | 407046.116889 | -420259.087989 | 209-17-08 | 267-53-51 | 9.668 |
| S26-31 | -136411.901 | -1.696 | -30848.566 | -16.672 | 52319.167936 | 2274259.213472 | 299-25-25 | 270-08-17 | 13.712 |
| S26-32 | -136405.165 | 15.563 | -30860.509 | -6.961 | -480282.101567 | 949516.353565 | 29-26-26 | 270-01-01 | 10.136 |
| 合計 | | | | 倍面積 | -271.281932 | 271.281932 | | | 47.209 |
| | | | | 面積 | 135.64 | 135.64 | | | |
| | | | | 地積 | 135.64 | 135.64 | | | |

面積（座標法）計算書

地番： S26-2-8

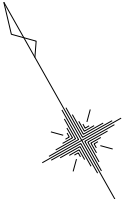
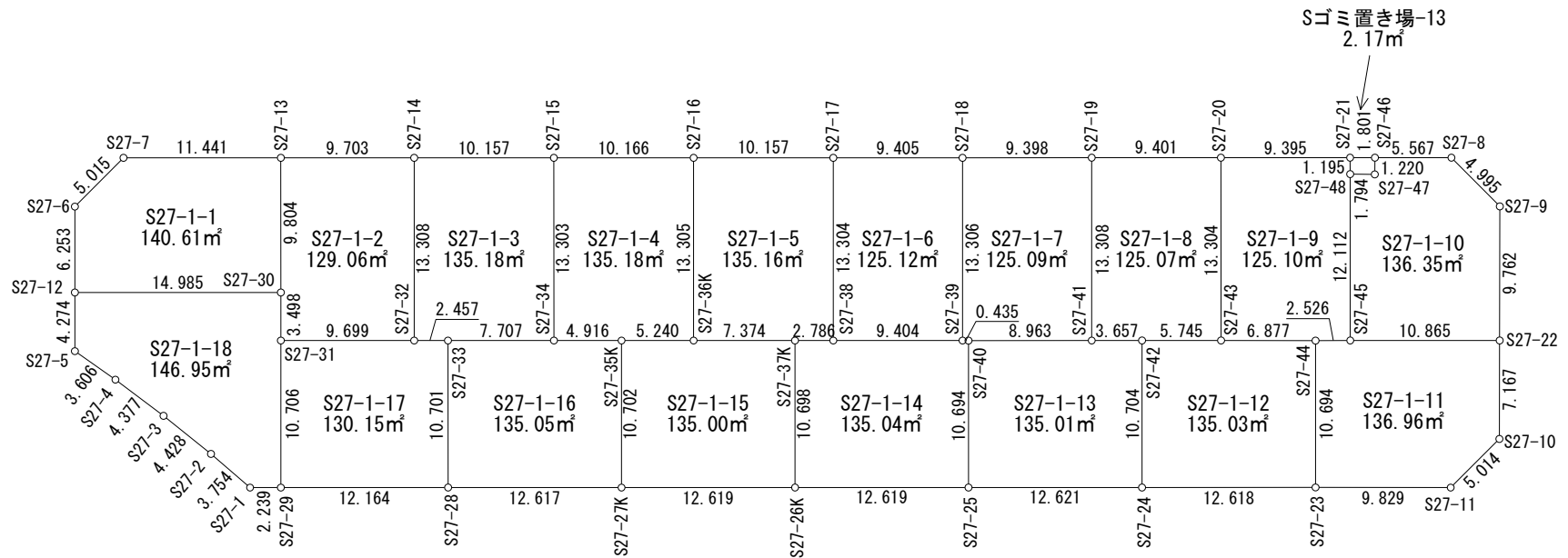
| 測点名 | [1] X(i) | [2] X(i+1)-X(i-1) | [3] Y(i) | [4] Y(i+1)-Y(i-1) | [2]*[3] | [1]*[4] | 方向角 | 夾角 | 距離 |
|---------|-------------|----------------------|-------------|----------------------|----------------|-----------------|-----------|-----------|--------|
| S26-46K | -136389.538 | 5.290 | -30866.682 | 11.628 | -163284.747780 | -1585937.547864 | 121-22-35 | 271-53-44 | 7.523 |
| S26-47 | -136393.455 | -6.800 | -30860.259 | 11.155 | 209849.761200 | -1521468.990525 | 121-21-08 | 179-58-33 | 5.541 |
| S26-48 | -136396.338 | -11.710 | -30855.527 | -0.250 | 361318.221170 | 34099.084500 | 209-26-26 | 268-05-18 | 10.136 |
| S26-32 | -136405.165 | -2.407 | -30860.509 | -16.360 | 74281.245163 | 2231588.499400 | 299-26-01 | 269-59-35 | 13.064 |
| S26-33 | -136398.745 | 15.627 | -30871.887 | -6.173 | -482434.978149 | 841989.452885 | 29-28-51 | 270-02-50 | 10.576 |
| 合計 | | | | 倍面積 | -270.498396 | 270.498396 | | | 46.840 |
| | | | | 面積 | 135.24 | 135.24 | | | |
| | | | | 地積 | 135.24 | 135.24 | | | |

面積（座標法）計算書

地番： S26-2-9

| 測点名 | [1] X(i) | [2] X(i+1)-X(i-1) | [3] Y(i) | [4] Y(i+1)-Y(i-1) | [2]*[3] | [1]*[4] | 方向角 | 夾角 | 距離 |
|---------|-------------|----------------------|-------------|----------------------|----------------|-----------------|-----------|-----------|--------|
| S26-44 | -136382.968 | 4.325 | -30877.449 | 14.029 | -133544.966925 | -1913316.658072 | 121-22-39 | 271-55-59 | 10.097 |
| S26-45K | -136388.225 | -6.570 | -30868.829 | 10.767 | 202808.206530 | -1468492.018575 | 121-26-52 | 180-04-13 | 2.517 |
| S26-46K | -136389.538 | -10.520 | -30866.682 | -3.058 | 324717.494640 | 417079.207204 | 209-28-51 | 268-01-59 | 10.576 |
| S26-33 | -136398.745 | -3.012 | -30871.887 | -16.176 | 92986.123644 | 2206386.099120 | 299-27-08 | 269-58-17 | 12.599 |
| S26-20 | -136392.550 | 15.777 | -30882.858 | -5.562 | -487238.850666 | 758615.363100 | 29-26-40 | 269-59-32 | 11.003 |
| 合計 | | | | 倍面積 | -271.992777 | 271.992777 | | | 46.792 |
| | | | | 面積 | 135.99 | 135.99 | | | |
| | | | | 地積 | 135.99 | 135.99 | | | |

S 2 7 街 区 (画地原子一覽図)



面積（座標法）計算書

地番： S27-1-1

| 測点名 | [1] X(i) | [2] X(i+1)-X(i-1) | [3] Y(i) | [4] Y(i+1)-Y(i-1) | [2]*[3] | [1]*[4] | 方向角 | 夾角 | 距離 |
|--------|-------------|----------------------|-------------|----------------------|----------------|-----------------|-----------|-----------|--------|
| S27-6 | -136376.924 | 6.801 | -30929.988 | 7.900 | -210354.848388 | -1077377.699600 | 74-20-13 | 224-55-22 | 5.015 |
| S27-7 | -136375.570 | -4.269 | -30925.159 | 14.793 | 132019.503771 | -2017403.807010 | 119-26-15 | 225-06-02 | 11.441 |
| S27-13 | -136381.193 | -14.164 | -30915.195 | 5.151 | 437882.821980 | -702499.525143 | 209-24-07 | 269-57-52 | 9.804 |
| S27-30 | -136389.734 | -1.178 | -30920.008 | -17.864 | 36423.769424 | 2436466.208176 | 299-25-50 | 270-01-43 | 14.985 |
| S27-12 | -136382.371 | 12.810 | -30933.059 | -9.980 | -396252.485790 | 1361096.062580 | 29-24-51 | 269-59-01 | 6.253 |
| 合計 | | | | 倍面積 | -281.239003 | 281.239003 | | | 47.498 |
| | | | | 面積 | 140.61 | 140.61 | | | |
| | | | | 地積 | 140.61 | 140.61 | | | |

面積（座標法）計算書

地番： S27-1-2

| 測点名 | [1] X(i) | [2] X(i+1)-X(i-1) | [3] Y(i) | [4] Y(i+1)-Y(i-1) | [2]*[3] | [1]*[4] | 方向角 | 夾角 | 距離 |
|--------|-------------|----------------------|-------------|----------------------|----------------|-----------------|-----------|-----------|--------|
| S27-13 | -136381.193 | 3.777 | -30915.195 | 13.266 | -116766.691515 | -1809232.906338 | 119-24-18 | 270-00-11 | 9.703 |
| S27-14 | -136385.957 | -16.355 | -30906.742 | 1.915 | 505479.765410 | -261179.107655 | 209-25-32 | 270-01-14 | 13.308 |
| S27-32 | -136397.548 | -6.824 | -30913.280 | -14.985 | 210952.222720 | 2043917.256780 | 299-26-16 | 270-00-44 | 9.699 |
| S27-31 | -136392.781 | 7.814 | -30921.727 | -6.728 | -241622.374778 | 917650.630568 | 29-25-48 | 269-59-32 | 3.498 |
| S27-30 | -136389.734 | 11.588 | -30920.008 | 6.532 | -358301.052704 | -890897.742488 | 29-24-07 | 179-58-19 | 9.804 |
| 合計 | | | | 倍面積 | -258.130867 | 258.130867 | | | 46.012 |
| | | | | 面積 | 129.06 | 129.06 | | | |
| | | | | 地積 | 129.06 | 129.06 | | | |

面積（座標法）計算書

地番： S27-1-3

| 測点名 | [1] X(i) | [2] X(i+1)-X(i-1) | [3] Y(i) | [4] Y(i+1)-Y(i-1) | [2]*[3] | [1]*[4] | 方向角 | 夾角 | 距離 |
|--------|-------------|----------------------|-------------|----------------------|----------------|-----------------|-----------|-----------|--------|
| S27-14 | -136385.957 | 6.596 | -30906.742 | 15.382 | -203860.870232 | -2097888.790574 | 119-27-26 | 270-01-54 | 10.157 |
| S27-15 | -136390.952 | -16.585 | -30897.898 | 2.314 | 512441.638330 | -315608.662928 | 209-23-51 | 269-56-25 | 13.303 |
| S27-34 | -136402.542 | -7.803 | -30904.428 | -13.242 | 241147.251684 | 1806242.461164 | 299-25-56 | 270-02-05 | 7.707 |
| S27-33 | -136398.755 | 4.994 | -30911.140 | -8.852 | -154370.233160 | 1207401.779260 | 299-25-26 | 179-59-30 | 2.457 |
| S27-32 | -136397.548 | 12.798 | -30913.280 | 4.398 | -395628.157440 | -599876.416104 | 29-25-32 | 270-00-06 | 13.308 |
| 合計 | | | | 倍面積 | -270.370818 | 270.370818 | | | 46.932 |
| | | | | 面積 | 135.18 | 135.18 | | | |
| | | | | 地積 | 135.18 | 135.18 | | | |

面積（座標法）計算書

地番： S27-1-4

| 測点名 | [1] X(i) | [2] X(i+1)-X(i-1) | [3] Y(i) | [4] Y(i+1)-Y(i-1) | [2]*[3] | [1]*[4] | 方向角 | 夾角 | 距離 |
|---------|-------------|----------------------|-------------|----------------------|----------------|-----------------|-----------|-----------|--------|
| S27-15 | -136390.952 | 6.597 | -30897.898 | 15.385 | -203833.433106 | -2098374.796520 | 119-25-01 | 270-01-10 | 10.166 |
| S27-16 | -136395.945 | -16.580 | -30889.043 | 2.315 | 512140.332940 | -315756.612675 | 209-26-29 | 270-01-28 | 13.305 |
| S27-36K | -136407.532 | -9.013 | -30895.583 | -11.104 | 278461.889579 | 1514669.235328 | 299-25-20 | 269-58-51 | 5.240 |
| S27-35K | -136404.958 | 4.990 | -30900.147 | -8.845 | -154191.733530 | 1206501.853510 | 299-26-18 | 180-00-58 | 4.916 |
| S27-34 | -136402.542 | 14.006 | -30904.428 | 2.249 | -432847.418568 | -306769.316958 | 29-23-51 | 269-57-33 | 13.303 |
| 合計 | | | | 倍面積 | -270.362685 | 270.362685 | | | 46.930 |
| | | | | 面積 | 135.18 | 135.18 | | | |
| | | | | 地積 | 135.18 | 135.18 | | | |

面積（座標法）計算書

地番： S27-1-5

| 測点名 | [1] X(i) | [2] X(i+1)-X(i-1) | [3] Y(i) | [4] Y(i+1)-Y(i-1) | [2]*[3] | [1]*[4] | 方向角 | 夾角 | 距離 |
|---------|-------------|----------------------|-------------|----------------------|----------------|-----------------|-----------|-----------|--------|
| S27-16 | -136395.945 | 6.596 | -30889.043 | 15.386 | -203744.127628 | -2098588.009770 | 119-25-56 | 269-59-27 | 10.157 |
| S27-17 | -136400.936 | -16.579 | -30880.197 | 2.310 | 511962.786063 | -315086.162160 | 209-25-28 | 269-59-32 | 13.304 |
| S27-38 | -136412.524 | -10.219 | -30886.733 | -8.963 | 315631.524527 | 1222665.452612 | 299-25-34 | 270-00-06 | 2.786 |
| S27-37K | -136411.155 | 4.992 | -30889.160 | -8.850 | -154198.686720 | 1207238.721750 | 299-25-33 | 179-59-59 | 7.374 |
| S27-36K | -136407.532 | 15.210 | -30895.583 | 0.117 | -469921.817430 | -15959.681244 | 29-26-29 | 270-00-56 | 13.305 |
| 合計 | | | | 倍面積 | -270.321188 | 270.321188 | | | 46.926 |
| | | | | 面積 | 135.16 | 135.16 | | | |
| | | | | 地積 | 135.16 | 135.16 | | | |

面積（座標法）計算書

地番： S27-1-6

| 測点名 | [1] X(i) | [2] X(i+1)-X(i-1) | [3] Y(i) | [4] Y(i+1)-Y(i-1) | [2]*[3] | [1]*[4] | 方向角 | 夾角 | 距離 |
|--------|-------------|----------------------|-------------|----------------------|----------------|-----------------|-----------|-----------|--------|
| S27-17 | -136400.936 | 6.968 | -30880.197 | 14.728 | -215173.212696 | -2008912.985408 | 119-25-17 | 269-59-49 | 9.405 |
| S27-18 | -136405.556 | -16.209 | -30872.005 | 1.654 | 500404.329045 | -225614.789624 | 209-25-47 | 270-00-30 | 13.306 |
| S27-39 | -136417.145 | -6.968 | -30878.543 | -14.728 | 215161.687624 | 2009151.711560 | 299-25-58 | 270-00-11 | 9.404 |
| S27-38 | -136412.524 | 16.209 | -30886.733 | -1.654 | -500643.055197 | 225626.314696 | 29-25-28 | 269-59-30 | 13.304 |
| 合計 | | | | 倍面積 | -250.251224 | 250.251224 | | | 45.419 |
| | | | | 面積 | 125.12 | 125.12 | | | |
| | | | | 地積 | 125.12 | 125.12 | | | |

面積（座標法）計算書

地番： S27-1-7

| 測点名 | [1] X(i) | [2] X(i+1)-X(i-1) | [3] Y(i) | [4] Y(i+1)-Y(i-1) | [2]*[3] | [1]*[4] | 方向角 | 夾角 | 距離 |
|--------|-------------|----------------------|-------------|----------------------|----------------|-----------------|-----------|-----------|--------|
| S27-18 | -136405.556 | 6.972 | -30872.005 | 14.724 | -215239.618860 | -2008435.406544 | 119-25-25 | 269-59-38 | 9.398 |
| S27-19 | -136410.173 | -16.208 | -30863.819 | 1.647 | 500240.778352 | -224667.554931 | 209-25-45 | 270-00-20 | 13.308 |
| S27-41 | -136421.764 | -7.191 | -30870.358 | -14.348 | 221988.744378 | 1957379.469872 | 299-23-57 | 269-58-12 | 8.963 |
| S27-40 | -136417.364 | 4.619 | -30878.167 | -8.185 | -142626.253373 | 1116576.124340 | 300-13-07 | 180-49-10 | 0.435 |
| S27-39 | -136417.145 | 11.808 | -30878.543 | 6.162 | -364613.835744 | -840602.447490 | 29-25-47 | 269-12-40 | 13.306 |
| 合計 | | | | 倍面積 | -250.185247 | 250.185247 | | | 45.410 |
| | | | | 面積 | 125.09 | 125.09 | | | |
| | | | | 地積 | 125.09 | 125.09 | | | |

面積（座標法）計算書

地番： S27-1-8

| 測点名 | [1] X(i) | [2] X(i+1)-X(i-1) | [3] Y(i) | [4] Y(i+1)-Y(i-1) | [2]*[3] | [1]*[4] | 方向角 | 夾角 | 距離 |
|--------|-------------|----------------------|-------------|----------------------|----------------|-----------------|-----------|-----------|--------|
| S27-19 | -136410.173 | 6.971 | -30863.819 | 14.726 | -215151.682249 | -2008776.207598 | 119-26-11 | 270-00-26 | 9.401 |
| S27-20 | -136414.793 | -16.208 | -30855.632 | 1.651 | 500108.083456 | -225220.823243 | 209-25-28 | 269-59-17 | 13.304 |
| S27-43 | -136426.381 | -8.764 | -30862.168 | -11.539 | 270476.040352 | 1574224.010359 | 299-26-35 | 270-01-07 | 5.745 |
| S27-42 | -136423.557 | 4.617 | -30867.171 | -8.190 | -142513.728507 | 1117308.931830 | 299-21-43 | 179-55-08 | 3.657 |
| S27-41 | -136421.764 | 13.384 | -30870.358 | 3.352 | -413168.871472 | -457285.752928 | 29-25-45 | 270-04-02 | 13.308 |
| 合計 | | | | 倍面積 | -250.158420 | 250.158420 | | | 45.415 |
| | | | | 面積 | 125.07 | 125.07 | | | |
| | | | | 地積 | 125.07 | 125.07 | | | |

面積（座標法）計算書

地番： S27-1-9

| 測点名 | [1] X(i) | [2] X(i+1)-X(i-1) | [3] Y(i) | [4] Y(i+1)-Y(i-1) | [2]*[3] | [1]*[4] | 方向角 | 夾角 | 距離 |
|--------|-------------|----------------------|-------------|----------------------|----------------|-----------------|-----------|-----------|--------|
| S27-20 | -136414.793 | 6.975 | -30855.632 | 14.721 | -215218.033200 | -2008162.167753 | 119-24-19 | 269-58-51 | 9.395 |
| S27-21 | -136419.406 | -5.655 | -30847.447 | 7.599 | 174442.312785 | -1036651.066194 | 209-21-09 | 269-56-50 | 1.195 |
| S27-48 | -136420.448 | -11.595 | -30848.033 | -6.531 | 357682.942635 | 890961.945888 | 209-23-41 | 180-02-32 | 12.112 |
| S27-45 | -136431.001 | -9.318 | -30853.978 | -8.149 | 287497.367004 | 1111776.227149 | 299-15-50 | 269-52-09 | 2.526 |
| S27-44 | -136429.766 | 4.620 | -30856.182 | -8.190 | -142555.560840 | 1117359.783540 | 299-29-15 | 180-13-25 | 6.877 |
| S27-43 | -136426.381 | 14.973 | -30862.168 | 0.550 | -462099.241464 | -75034.509550 | 29-25-28 | 269-56-13 | 13.304 |
| 合計 | | | | 倍面積 | -250.213080 | 250.213080 | | | 45.409 |
| | | | | 面積 | 125.10 | 125.10 | | | |
| | | | | 地積 | 125.10 | 125.10 | | | |

面積（座標法）計算書

地番： S27-1-10

| 測点名 | [1] X(i) | [2] X(i+1)-X(i-1) | [3] Y(i) | [4] Y(i+1)-Y(i-1) | [2]*[3] | [1]*[4] | 方向角 | 夾角 | 距離 |
|--------|-------------|----------------------|-------------|----------------------|----------------|-----------------|-----------|-----------|--------|
| S27-46 | -136420.288 | -1.680 | -30845.877 | 5.450 | 51821.073360 | -743490.569600 | 119-29-04 | 269-48-34 | 5.567 |
| S27-8 | -136423.028 | -7.556 | -30841.031 | 6.172 | 233034.830236 | -842002.928816 | 164-36-22 | 225-07-18 | 4.995 |
| S27-9 | -136427.844 | -13.311 | -30839.705 | -3.484 | 410507.313255 | 475314.608496 | 209-31-09 | 224-54-47 | 9.762 |
| S27-22 | -136436.339 | -3.157 | -30844.515 | -14.273 | 97376.133855 | 1947355.866547 | 299-25-37 | 269-54-28 | 10.865 |
| S27-45 | -136431.001 | 15.891 | -30853.978 | -3.518 | -490300.564398 | 479964.261518 | 29-23-41 | 269-58-04 | 12.112 |
| S27-48 | -136420.448 | 9.653 | -30848.033 | 7.497 | -297776.062549 | -1022744.098656 | 120-06-34 | 270-42-53 | 1.794 |
| S27-47 | -136421.348 | 0.160 | -30846.481 | 2.156 | -4935.436960 | -294124.426288 | 29-40-30 | 89-33-56 | 1.220 |
| 合計 | | | | 倍面積 | -272.713201 | 272.713201 | | | 46.315 |
| | | | | 面積 | 136.35 | 136.35 | | | |
| | | | | 地積 | 136.35 | 136.35 | | | |

面積（座標法）計算書

地番： S27-1-11

| 測点名 | [1] X(i) | [2] X(i+1)-X(i-1) | [3] Y(i) | [4] Y(i+1)-Y(i-1) | [2]*[3] | [1]*[4] | 方向角 | 夾角 | 距離 |
|--------|-------------|----------------------|-------------|----------------------|----------------|-----------------|-----------|-----------|--------|
| S27-44 | -136429.766 | 8.078 | -30856.182 | 7.460 | -249256.238196 | -1017766.054360 | 119-15-50 | 269-49-29 | 2.526 |
| S27-45 | -136431.001 | -6.573 | -30853.978 | 11.667 | 202803.197394 | -1591740.488667 | 119-25-37 | 180-09-47 | 10.865 |
| S27-22 | -136436.339 | -11.571 | -30844.515 | 5.926 | 356901.883065 | -808521.744914 | 209-34-24 | 270-08-47 | 7.167 |
| S27-10 | -136442.572 | -7.577 | -30848.052 | -8.367 | 233735.690004 | 1141614.999924 | 254-27-01 | 224-52-37 | 5.014 |
| S27-11 | -136443.916 | 3.493 | -30852.882 | -13.386 | -107769.116826 | 1826438.259576 | 299-28-51 | 225-01-50 | 9.829 |
| S27-23 | -136439.079 | 14.150 | -30861.438 | -3.300 | -436689.347700 | 450248.960700 | 29-26-21 | 269-57-30 | 10.694 |
| 合計 | | | | 倍面積 | -273.932259 | 273.932259 | | | 46.095 |
| | | | | 面積 | 136.96 | 136.96 | | | |
| | | | | 地積 | 136.96 | 136.96 | | | |

面積（座標法）計算書

地番： S27-1-12

| 測点名 | [1] X(i) | [2] X(i+1)-X(i-1) | [3] Y(i) | [4] Y(i+1)-Y(i-1) | [2]*[3] | [1]*[4] | 方向角 | 夾角 | 距離 |
|--------|-------------|----------------------|-------------|----------------------|----------------|-----------------|-----------|-----------|--------|
| S27-42 | -136423.557 | 6.500 | -30867.171 | 10.261 | -200636.611500 | -1399842.118377 | 119-26-35 | 270-01-25 | 5.745 |
| S27-43 | -136426.381 | -6.209 | -30862.168 | 10.989 | 191623.201112 | -1499189.500809 | 119-29-15 | 180-02-40 | 6.877 |
| S27-44 | -136429.766 | -12.698 | -30856.182 | 0.730 | 391811.799036 | -99593.729180 | 209-26-21 | 269-57-06 | 10.694 |
| S27-23 | -136439.079 | -3.115 | -30861.438 | -16.247 | 96133.379370 | 2216725.716513 | 299-25-10 | 269-58-49 | 12.618 |
| S27-24 | -136432.881 | 15.522 | -30872.429 | -5.733 | -479201.842938 | 782169.706773 | 29-25-10 | 270-00-00 | 10.704 |
| 合計 | | | | 倍面積 | -270.074920 | 270.074920 | | | 46.638 |
| | | | | 面積 | 135.03 | 135.03 | | | |
| | | | | 地積 | 135.03 | 135.03 | | | |

面積（座標法）計算書

地番： S27-1-13

| 測点名 | [1] X(i) | [2] X(i+1)-X(i-1) | [3] Y(i) | [4] Y(i+1)-Y(i-1) | [2]*[3] | [1]*[4] | 方向角 | 夾角 | 距離 |
|--------|-------------|----------------------|-------------|----------------------|----------------|-----------------|-----------|-----------|--------|
| S27-40 | -136417.364 | 4.914 | -30878.167 | 13.063 | -151735.312638 | -1782020.025932 | 119-23-57 | 269-58-19 | 8.963 |
| S27-41 | -136421.764 | -6.193 | -30870.358 | 10.996 | 191180.127094 | -1500093.716944 | 119-21-43 | 179-57-46 | 3.657 |
| S27-42 | -136423.557 | -11.117 | -30867.171 | -2.071 | 343150.340007 | 282533.186547 | 209-25-10 | 270-03-27 | 10.704 |
| S27-24 | -136432.881 | -3.121 | -30872.429 | -16.250 | 96352.850909 | 2217034.316250 | 299-26-13 | 270-01-03 | 12.621 |
| S27-25 | -136426.678 | 15.517 | -30883.421 | -5.738 | -479218.043657 | 782816.278364 | 29-25-38 | 269-59-25 | 10.694 |
| 合計 | | | | 倍面積 | -270.038285 | 270.038285 | | | 46.639 |
| | | | | 面積 | 135.01 | 135.01 | | | |
| | | | | 地積 | 135.01 | 135.01 | | | |

面積（座標法）計算書

地番： S27-1-14

| 測点名 | [1] X(i) | [2] X(i+1)-X(i-1) | [3] Y(i) | [4] Y(i+1)-Y(i-1) | [2]*[3] | [1]*[4] | 方向角 | 夾角 | 距離 |
|---------|-------------|----------------------|-------------|----------------------|----------------|-----------------|-----------|-----------|--------|
| S27-37K | -136411.155 | 7.952 | -30889.160 | 7.678 | -245630.600320 | -1047364.848090 | 119-25-34 | 270-01-53 | 2.786 |
| S27-38 | -136412.524 | -5.990 | -30886.733 | 10.617 | 185011.530670 | -1448291.767308 | 119-25-58 | 180-00-24 | 9.404 |
| S27-39 | -136417.145 | -4.840 | -30878.543 | 8.566 | 149452.148120 | -1168549.264070 | 120-13-07 | 180-47-09 | 0.435 |
| S27-40 | -136417.364 | -9.533 | -30878.167 | -4.878 | 294361.566011 | 665443.901592 | 209-25-38 | 269-12-31 | 10.694 |
| S27-25 | -136426.678 | -3.112 | -30883.421 | -16.244 | 96109.206152 | 2216114.957432 | 299-26-15 | 270-00-37 | 12.619 |
| S27-26K | -136420.476 | 15.523 | -30894.411 | -5.739 | -479573.941953 | 782917.111764 | 29-23-41 | 269-57-26 | 10.698 |
| 合計 | | | | 倍面積 | -270.091320 | 270.091320 | | | 46.636 |
| | | | | 面積 | 135.04 | 135.04 | | | |
| | | | | 地積 | 135.04 | 135.04 | | | |

面積（座標法）計算書

地番： S27-1-15

| 測点名 | [1] X(i) | [2] X(i+1)-X(i-1) | [3] Y(i) | [4] Y(i+1)-Y(i-1) | [2]*[3] | [1]*[4] | 方向角 | 夾角 | 距離 |
|---------|-------------|----------------------|-------------|----------------------|----------------|-----------------|-----------|-----------|--------|
| S27-35K | -136404.958 | 6.748 | -30900.147 | 9.821 | -208514.191956 | -1339633.092518 | 119-25-20 | 270-00-07 | 5.240 |
| S27-36K | -136407.532 | -6.197 | -30895.583 | 10.987 | 191459.927851 | -1498709.554084 | 119-25-33 | 180-00-13 | 7.374 |
| S27-37K | -136411.155 | -12.944 | -30889.160 | 1.172 | 399829.287040 | -159873.873660 | 209-23-41 | 269-58-08 | 10.698 |
| S27-26K | -136420.476 | -3.125 | -30894.411 | -16.244 | 96545.034375 | 2216014.212144 | 299-24-25 | 270-00-44 | 12.619 |
| S27-27K | -136414.280 | 15.518 | -30905.404 | -5.736 | -479590.059272 | 782472.310080 | 29-25-13 | 270-00-48 | 10.702 |
| 合計 | | | | 倍面積 | -270.001962 | 270.001962 | | | 46.633 |
| | | | | 面積 | 135.00 | 135.00 | | | |
| | | | | 地積 | 135.00 | 135.00 | | | |

面積（座標法）計算書

地番： S27-1-16

| 測点名 | [1] X(i) | [2] X(i+1)-X(i-1) | [3] Y(i) | [4] Y(i+1)-Y(i-1) | [2]*[3] | [1]*[4] | 方向角 | 夾角 | 距離 |
|---------|-------------|----------------------|-------------|----------------------|----------------|-----------------|-----------|-----------|--------|
| S27-33 | -136398.755 | 5.536 | -30911.140 | 11.964 | -171124.071040 | -1631874.704820 | 119-25-56 | 270-02-17 | 7.707 |
| S27-34 | -136402.542 | -6.203 | -30904.428 | 10.993 | 191700.166884 | -1499473.144206 | 119-26-18 | 180-00-22 | 4.916 |
| S27-35K | -136404.958 | -11.738 | -30900.147 | -0.976 | 362705.925486 | 133131.239008 | 209-25-13 | 269-58-55 | 10.702 |
| S27-27K | -136414.280 | -3.120 | -30905.404 | -16.245 | 96424.860480 | 2216049.978600 | 299-26-31 | 270-01-18 | 12.617 |
| S27-28 | -136408.078 | 15.525 | -30916.392 | -5.736 | -479976.985800 | 782436.735408 | 29-23-39 | 269-57-08 | 10.701 |
| 合計 | | | | 倍面積 | -270.103990 | 270.103990 | | | 46.643 |
| | | | | 面積 | 135.05 | 135.05 | | | |
| | | | | 地積 | 135.05 | 135.05 | | | |

面積（座標法）計算書

地番： S27-1-17

| 測点名 | [1] X(i) | [2] X(i+1)-X(i-1) | [3] Y(i) | [4] Y(i+1)-Y(i-1) | [2]*[3] | [1]*[4] | 方向角 | 夾角 | 距離 |
|--------|-------------|----------------------|-------------|----------------------|----------------|-----------------|-----------|-----------|--------|
| S27-31 | -136392.781 | 4.557 | -30921.727 | 13.709 | -140910.309939 | -1869808.634729 | 119-26-16 | 269-59-58 | 9.699 |
| S27-32 | -136397.548 | -5.974 | -30913.280 | 10.587 | 184675.934720 | -1444040.840676 | 119-25-26 | 179-59-10 | 2.457 |
| S27-33 | -136398.755 | -10.530 | -30911.140 | -3.112 | 325494.304200 | 424472.925560 | 209-23-39 | 269-58-13 | 10.701 |
| S27-28 | -136408.078 | -3.350 | -30916.392 | -15.849 | 103569.913200 | 2161931.628222 | 299-24-28 | 270-00-49 | 12.164 |
| S27-29 | -136402.105 | 15.297 | -30926.989 | -5.335 | -473090.150733 | 727705.230175 | 29-26-18 | 270-01-50 | 10.706 |
| 合計 | | | | 倍面積 | -260.308552 | 260.308552 | | | 45.727 |
| | | | | 面積 | 130.15 | 130.15 | | | |
| | | | | 地積 | 130.15 | 130.15 | | | |

面積（座標法）計算書

地番： S27-1-18

| 測点名 | [1] X(i) | [2] X(i+1)-X(i-1) | [3] Y(i) | [4] Y(i+1)-Y(i-1) | [2]*[3] | [1]*[4] | 方向角 | 夾角 | 距離 |
|--------|-------------|----------------------|-------------|----------------------|----------------|-----------------|-----------|-----------|--------|
| S27-12 | -136382.371 | -3.640 | -30933.059 | 15.151 | 112596.334760 | -2066329.303021 | 119-25-50 | 270-00-18 | 14.985 |
| S27-30 | -136389.734 | -10.410 | -30920.008 | 11.332 | 321877.283280 | -1545568.465688 | 209-25-48 | 269-59-58 | 3.498 |
| S27-31 | -136392.781 | -12.371 | -30921.727 | -6.981 | 382532.684717 | 952158.004161 | 209-26-18 | 180-00-30 | 10.706 |
| S27-29 | -136402.105 | -8.222 | -30926.989 | -7.211 | 254281.703558 | 983595.579155 | 299-29-05 | 270-02-47 | 2.239 |
| S27-1 | -136401.003 | 4.634 | -30928.938 | -3.221 | -143324.698692 | 439347.630663 | 340-11-39 | 220-42-34 | 3.754 |
| S27-2 | -136397.471 | 7.645 | -30930.210 | -2.913 | -236461.455450 | 397325.833023 | 338-14-57 | 178-03-18 | 4.428 |
| S27-3 | -136393.358 | 8.122 | -30931.851 | -3.398 | -251228.493822 | 463464.630484 | 336-20-02 | 178-05-05 | 4.377 |
| S27-4 | -136389.349 | 7.264 | -30933.608 | -3.308 | -224701.728512 | 451175.966492 | 334-31-20 | 178-11-18 | 3.606 |
| S27-5 | -136386.094 | 6.978 | -30935.159 | 0.549 | -215865.539502 | -74875.965606 | 29-25-32 | 234-54-12 | 4.274 |
| 合計 | | | | 倍面積 | -293.909663 | 293.909663 | | | 51.867 |
| | | | | 面積 | 146.95 | 146.95 | | | |
| | | | | 地積 | 146.95 | 146.95 | | | |

面積（座標法）計算書

地番： S28-1-1

| 測点名 | [1] X(i) | [2] X(i+1)-X(i-1) | [3] Y(i) | [4] Y(i+1)-Y(i-1) | [2]*[3] | [1]*[4] | 方向角 | 夾角 | 距離 |
|--------|-------------|----------------------|-------------|----------------------|----------------|-----------------|-----------|-----------|--------|
| S28-8 | -136413.069 | 3.342 | -30925.369 | 2.008 | -103352.583198 | -273917.442552 | 52-47-26 | 246-57-34 | 3.005 |
| S28-9 | -136411.252 | -4.658 | -30922.976 | 13.880 | 144039.222208 | -1893388.177760 | 119-24-33 | 246-37-07 | 13.186 |
| S28-17 | -136417.727 | -18.062 | -30911.489 | 4.950 | 558323.314318 | -675267.748650 | 209-25-49 | 270-01-16 | 13.304 |
| S28-25 | -136429.314 | -8.917 | -30918.026 | -11.271 | 275696.037842 | 1537694.798094 | 299-25-24 | 269-59-35 | 5.435 |
| S28-16 | -136426.644 | 6.245 | -30922.760 | -5.269 | -193112.636200 | 718831.987236 | 351-29-20 | 232-03-56 | 3.615 |
| S28-5 | -136423.069 | 7.525 | -30923.295 | -1.250 | -232697.794875 | 170528.836250 | 349-44-23 | 178-15-03 | 4.014 |
| S28-6 | -136419.119 | 8.475 | -30924.010 | -1.689 | -262080.984750 | 230411.891991 | 347-51-09 | 178-06-46 | 4.629 |
| S28-7 | -136414.594 | 6.050 | -30924.984 | -1.359 | -187096.153200 | 185387.433246 | 345-49-52 | 177-58-43 | 1.573 |
| 合計 | | | | 倍面積 | -281.577855 | 281.577855 | | | 48.761 |
| | | | | 面積 | 140.78 | 140.78 | | | |
| | | | | 地積 | 140.78 | 140.78 | | | |

面積（座標法）計算書

地番： S28-1-2

| 測点名 | [1] X(i) | [2] X(i+1)-X(i-1) | [3] Y(i) | [4] Y(i+1)-Y(i-1) | [2]*[3] | [1]*[4] | 方向角 | 夾角 | 距離 |
|--------|-------------|----------------------|-------------|----------------------|----------------|-----------------|-----------|-----------|--------|
| S28-17 | -136417.727 | 6.653 | -30911.489 | 15.274 | -205654.136317 | -2083644.362198 | 119-27-16 | 270-01-27 | 10.034 |
| S28-18 | -136422.661 | -16.512 | -30902.752 | 2.195 | 510266.241024 | -299447.740895 | 209-28-05 | 270-00-49 | 13.298 |
| S28-26 | -136434.239 | -6.653 | -30909.294 | -15.274 | 205639.532982 | 2083896.566486 | 299-25-26 | 269-57-21 | 10.025 |
| S28-25 | -136429.314 | 16.512 | -30918.026 | -2.195 | -510518.445312 | 299462.344230 | 29-25-49 | 270-00-23 | 13.304 |
| 合計 | | | | 倍面積 | -266.807623 | 266.807623 | | | 46.661 |
| | | | | 面積 | 133.40 | 133.40 | | | |
| | | | | 地積 | 133.40 | 133.40 | | | |

面積（座標法）計算書

地番： S28-1-3

| 測点名 | [1] X(i) | [2] X(i+1)-X(i-1) | [3] Y(i) | [4] Y(i+1)-Y(i-1) | [2]*[3] | [1]*[4] | 方向角 | 夾角 | 距離 |
|--------|-------------|----------------------|-------------|----------------------|----------------|-----------------|-----------|-----------|--------|
| S28-18 | -136422.661 | 6.652 | -30902.752 | 15.279 | -205565.106304 | -2084401.837419 | 119-24-53 | 269-56-48 | 10.030 |
| S28-19 | -136427.587 | -16.505 | -30894.015 | 2.187 | 509905.717575 | -298367.132769 | 209-29-45 | 270-04-52 | 13.303 |
| S28-28 | -136439.166 | -7.347 | -30900.565 | -14.047 | 227026.451055 | 1916560.964802 | 299-26-40 | 269-56-55 | 8.609 |
| S28-27 | -136434.934 | 4.927 | -30908.062 | -8.729 | -152284.021474 | 1190940.538886 | 299-25-42 | 179-59-02 | 1.415 |
| S28-26 | -136434.239 | 12.273 | -30909.294 | 5.310 | -379349.765262 | -724465.809090 | 29-28-05 | 270-02-23 | 13.298 |
| 合計 | | | | 倍面積 | -266.724410 | 266.724410 | | | 46.655 |
| | | | | 面積 | 133.36 | 133.36 | | | |
| | | | | 地積 | 133.36 | 133.36 | | | |

面積（座標法）計算書

地番： S28-1-4

| 測点名 | [1] X(i) | [2] X(i+1)-X(i-1) | [3] Y(i) | [4] Y(i+1)-Y(i-1) | [2]*[3] | [1]*[4] | 方向角 | 夾角 | 距離 |
|--------|-------------|----------------------|-------------|----------------------|----------------|-----------------|-----------|-----------|--------|
| S28-19 | -136427.587 | 6.654 | -30894.015 | 15.279 | -205568.775810 | -2084477.101773 | 119-25-56 | 269-56-11 | 10.023 |
| S28-20 | -136432.512 | -16.509 | -30885.286 | 2.188 | 509885.186574 | -298514.336256 | 209-27-06 | 270-01-10 | 13.303 |
| S28-30 | -136444.096 | -8.758 | -30891.827 | -11.548 | 270550.620866 | 1575656.420608 | 299-26-27 | 269-59-21 | 5.749 |
| S28-29 | -136441.270 | 4.930 | -30896.834 | -8.738 | -152321.391620 | 1192223.817260 | 299-25-11 | 179-58-44 | 4.283 |
| S28-28 | -136439.166 | 13.683 | -30900.565 | 2.819 | -422812.430895 | -384622.008954 | 29-29-45 | 270-04-34 | 13.303 |
| 合計 | | | | 倍面積 | -266.790885 | 266.790885 | | | 46.661 |
| | | | | 面積 | 133.39 | 133.39 | | | |
| | | | | 地積 | 133.39 | 133.39 | | | |

面積（座標法）計算書

地番： S28-1-5

| 測点名 | [1] X(i) | [2] X(i+1)-X(i-1) | [3] Y(i) | [4] Y(i+1)-Y(i-1) | [2]*[3] | [1]*[4] | 方向角 | 夾角 | 距離 |
|---------|-------------|----------------------|-------------|----------------------|----------------|-----------------|-----------|-----------|--------|
| S28-20 | -136432.512 | 6.660 | -30885.286 | 15.274 | -205696.004760 | -2083870.188288 | 119-24-57 | 269-57-51 | 10.026 |
| S28-21 | -136437.436 | -16.511 | -30876.553 | 2.190 | 509802.766583 | -298797.984840 | 209-27-10 | 270-02-13 | 13.307 |
| S28-32 | -136449.023 | -11.347 | -30883.096 | -6.969 | 350430.490312 | 950913.241287 | 299-23-46 | 269-56-36 | 0.489 |
| S28-38K | -136448.783 | 4.927 | -30883.522 | -8.731 | -152163.112894 | 1191334.324373 | 299-26-19 | 180-02-33 | 9.536 |
| S28-30 | -136444.096 | 16.271 | -30891.827 | -1.764 | -502640.917117 | 240687.385344 | 29-27-06 | 270-00-47 | 13.303 |
| 合計 | | | | 倍面積 | -266.777876 | 266.777876 | | | 46.661 |
| | | | | 面積 | 133.38 | 133.38 | | | |
| | | | | 地積 | 133.38 | 133.38 | | | |

面積（座標法）計算書

地番： S28-1-6

| 測点名 | [1] X(i) | [2] X(i+1)-X(i-1) | [3] Y(i) | [4] Y(i+1)-Y(i-1) | [2]*[3] | [1]*[4] | 方向角 | 夾角 | 距離 |
|--------|-------------|----------------------|-------------|----------------------|----------------|-----------------|-----------|-----------|--------|
| S28-21 | -136437.436 | 7.768 | -30876.553 | 13.314 | -239849.063704 | -1816528.022904 | 119-25-26 | 269-58-16 | 7.774 |
| S28-34 | -136441.255 | -4.714 | -30869.782 | 6.259 | 145520.152348 | -853985.815045 | 209-46-21 | 270-20-55 | 1.031 |
| S28-35 | -136442.150 | -2.002 | -30870.294 | 1.444 | 61802.328588 | -197022.464600 | 119-30-28 | 89-44-07 | 2.248 |
| S28-36 | -136443.257 | -11.803 | -30868.338 | -4.065 | 364338.993414 | 554641.839705 | 209-22-34 | 269-52-06 | 12.274 |
| S28-33 | -136453.953 | -5.766 | -30874.359 | -14.758 | 178021.553994 | 2013787.438374 | 299-26-05 | 270-03-31 | 10.032 |
| S28-32 | -136449.023 | 16.517 | -30883.096 | -2.194 | -510096.096632 | 299369.156462 | 29-27-10 | 270-01-05 | 13.307 |
| 合計 | | | | 倍面積 | -262.131992 | 262.131992 | | | 46.666 |
| | | | | 面積 | 131.06 | 131.06 | | | |
| | | | | 地積 | 131.06 | 131.06 | | | |

面積（座標法）計算書

地番： S28-1-7

| 測点名 | [1] X(i) | [2] X(i+1)-X(i-1) | [3] Y(i) | [4] Y(i+1)-Y(i-1) | [2]*[3] | [1]*[4] | 方向角 | 夾角 | 距離 |
|---------|-------------|----------------------|-------------|----------------------|----------------|-----------------|-----------|-----------|--------|
| S28-38K | -136448.783 | 9.080 | -30883.522 | 5.686 | -280422.379760 | -775847.780138 | 119-23-46 | 269-57-24 | 0.489 |
| S28-32 | -136449.023 | -5.170 | -30883.096 | 9.163 | 159665.606320 | -1250282.397749 | 119-26-05 | 180-02-19 | 10.032 |
| S28-33 | -136453.953 | -14.254 | -30874.359 | 3.481 | 440083.113186 | -474996.210393 | 209-24-37 | 269-58-32 | 10.703 |
| S28-15 | -136463.277 | -4.150 | -30879.615 | -14.423 | 128150.402250 | 1968209.844171 | 299-26-28 | 270-01-51 | 10.526 |
| S28-37K | -136458.103 | 14.494 | -30888.782 | -3.907 | -447702.006308 | 533141.808421 | 29-26-22 | 269-59-54 | 10.702 |
| 合計 | | | | 倍面積 | -225.264312 | 225.264312 | | | 42.452 |
| | | | | 面積 | 112.63 | 112.63 | | | |
| | | | | 地積 | 112.63 | 112.63 | | | |

面積（座標法）計算書

地番： S28-1-8

| 測点名 | [1] X(i) | [2] X(i+1)-X(i-1) | [3] Y(i) | [4] Y(i+1)-Y(i-1) | [2]*[3] | [1]*[4] | 方向角 | 夾角 | 距離 |
|---------|-------------|----------------------|-------------|----------------------|----------------|-----------------|-----------|-----------|--------|
| S28-30 | -136444.096 | -7.513 | -30891.827 | 13.312 | 232090.296251 | -1816343.805952 | 119-26-19 | 179-59-52 | 9.536 |
| S28-38K | -136448.783 | -14.007 | -30883.522 | 3.045 | 432585.492654 | -415486.544235 | 209-26-22 | 270-00-03 | 10.702 |
| S28-37K | -136458.103 | -1.811 | -30888.782 | -18.566 | 55939.584202 | 2533481.140298 | 299-26-15 | 269-59-53 | 15.279 |
| S28-23 | -136450.594 | 16.833 | -30902.088 | -8.052 | -520174.847304 | 1098700.182888 | 29-24-03 | 269-57-48 | 10.702 |
| S28-29 | -136441.270 | 6.498 | -30896.834 | 10.261 | -200767.627332 | -1400023.871470 | 119-26-27 | 270-02-24 | 5.749 |
| 合計 | | | | 倍面積 | -327.101529 | 327.101529 | | | 51.968 |
| | | | | 面積 | 163.55 | 163.55 | | | |
| | | | | 地積 | 163.55 | 163.55 | | | |

面積（座標法）計算書

地番： S28-1-9

| 測点名 | [1] X(i) | [2] X(i+1)-X(i-1) | [3] Y(i) | [4] Y(i+1)-Y(i-1) | [2]*[3] | [1]*[4] | 方向角 | 夾角 | 距離 |
|--------|-------------|----------------------|-------------|----------------------|----------------|-----------------|-----------|-----------|--------|
| S28-27 | -136434.934 | 5.091 | -30908.062 | 12.759 | -157352.943642 | -1740773.322906 | 119-26-40 | 270-00-13 | 8.609 |
| S28-28 | -136439.166 | -6.336 | -30900.565 | 11.228 | 195785.979840 | -1531938.955848 | 119-25-11 | 179-58-31 | 4.283 |
| S28-29 | -136441.270 | -11.428 | -30896.834 | -1.523 | 353089.018952 | 207800.054210 | 209-24-03 | 269-58-52 | 10.702 |
| S28-23 | -136450.594 | -2.987 | -30902.088 | -16.490 | 92304.536856 | 2250070.295060 | 299-25-21 | 270-01-18 | 12.900 |
| S28-24 | -136444.257 | 15.660 | -30913.324 | -5.974 | -484102.653840 | 815117.991318 | 29-26-27 | 270-01-06 | 10.705 |
| 合計 | | | | 倍面積 | -276.061834 | 276.061834 | | | 47.199 |
| | | | | 面積 | 138.03 | 138.03 | | | |
| | | | | 地積 | 138.03 | 138.03 | | | |

面積（座標法）計算書

地番： S28-1-10

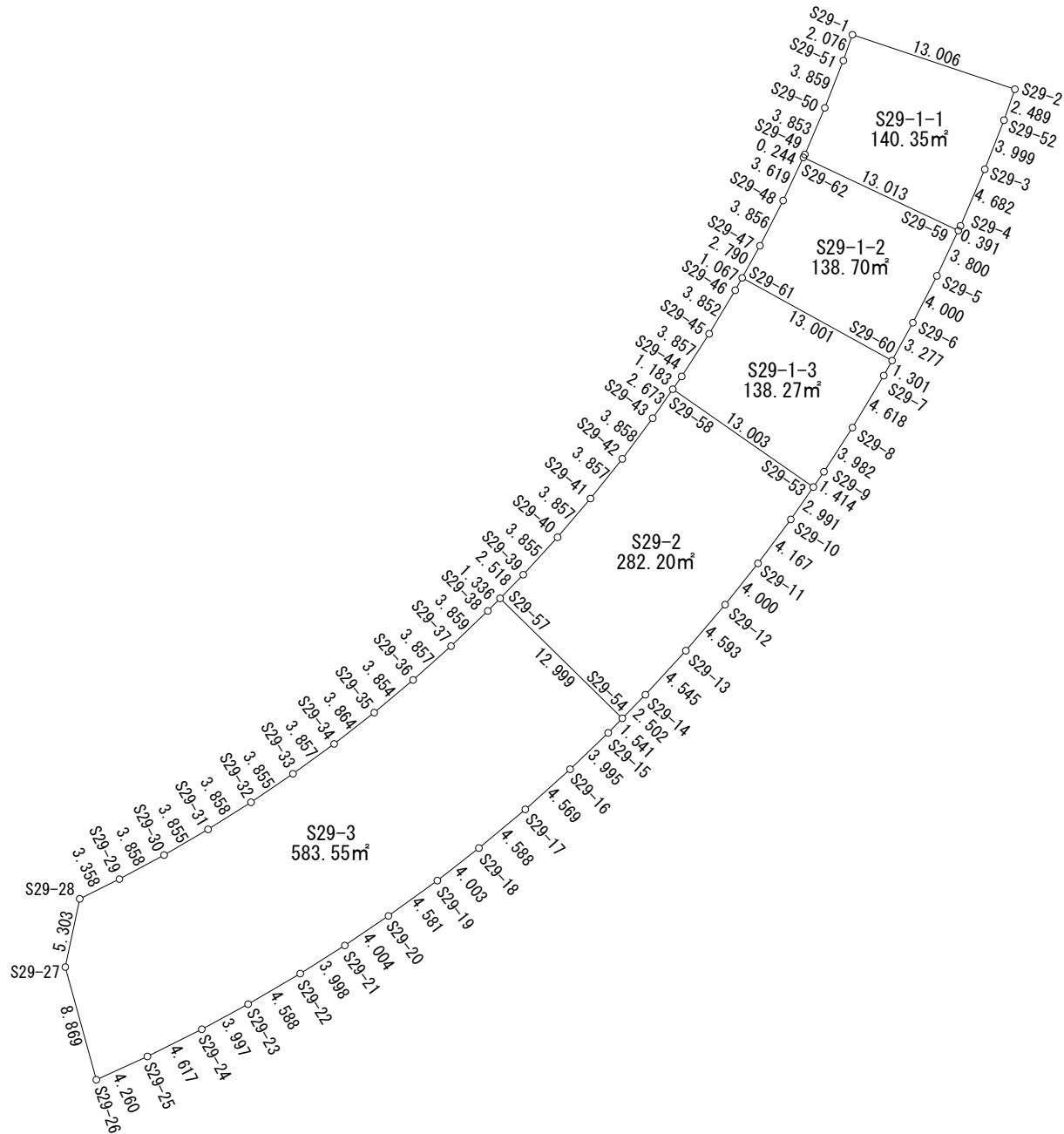
| 測点名 | [1] X(i) | [2] X(i+1)-X(i-1) | [3] Y(i) | [4] Y(i+1)-Y(i-1) | [2]*[3] | [1]*[4] | 方向角 | 夾角 | 距離 |
|--------|-------------|----------------------|-------------|----------------------|----------------|-----------------|-----------|-----------|--------|
| S28-16 | -136426.644 | -1.309 | -30922.760 | 4.541 | 40477.892840 | -619513.390404 | 119-25-24 | 307-29-40 | 5.435 |
| S28-25 | -136429.314 | -7.595 | -30918.026 | 13.466 | 234822.407470 | -1837157.142324 | 119-25-26 | 180-00-02 | 10.025 |
| S28-26 | -136434.239 | -5.620 | -30909.294 | 9.964 | 173710.232280 | -1359430.757396 | 119-25-42 | 180-00-16 | 1.415 |
| S28-27 | -136434.934 | -10.018 | -30908.062 | -4.030 | 309636.965116 | 549832.784020 | 209-26-27 | 270-00-45 | 10.705 |
| S28-24 | -136444.257 | -4.656 | -30913.324 | -13.545 | 143932.436544 | 1848137.461065 | 299-23-56 | 269-57-29 | 9.507 |
| S28-1 | -136439.590 | 7.327 | -30921.607 | -8.391 | -226562.614489 | 1144864.599690 | 357-40-30 | 238-16-34 | 2.662 |
| S28-2 | -136436.930 | 7.581 | -30921.715 | -0.502 | -234417.521415 | 68491.338860 | 355-25-21 | 177-44-51 | 4.937 |
| S28-3 | -136432.009 | 8.925 | -30922.109 | -0.852 | -275979.822825 | 116240.071668 | 353-28-28 | 178-03-07 | 4.030 |
| S28-4 | -136428.005 | 5.365 | -30922.567 | -0.651 | -165899.571955 | 88814.631255 | 351-55-44 | 178-27-16 | 1.375 |
| 合計 | | | | 倍面積 | -279.596434 | 279.596434 | | | 50.091 |
| | | | | 面積 | 139.79 | 139.79 | | | |
| | | | | 地積 | 139.79 | 139.79 | | | |

面積（座標法）計算書

地番： S28-2

| 測点名 | [1] X(i) | [2] X(i+1)-X(i-1) | [3] Y(i) | [4] Y(i+1)-Y(i-1) | [2]*[3] | [1]*[4] | 方向角 | 夾角 | 距離 |
|--------|-------------|----------------------|-------------|----------------------|----------------|-----------------|-----------|-----------|--------|
| S28-14 | -136442.362 | -5.869 | -30867.813 | 12.507 | 181163.194497 | -1706484.621534 | 119-26-43 | 269-02-59 | 13.759 |
| S28-10 | -136449.126 | -11.596 | -30855.831 | 13.316 | 357804.216276 | -1816956.561816 | 164-33-59 | 225-07-16 | 5.013 |
| S28-11 | -136453.958 | -19.552 | -30854.497 | -7.021 | 603267.125344 | 958043.239118 | 209-34-45 | 225-00-46 | 16.926 |
| S28-12 | -136468.678 | -16.056 | -30862.852 | -13.178 | 495533.951712 | 1798384.238684 | 254-31-01 | 224-56-16 | 5.005 |
| S28-13 | -136470.014 | 5.401 | -30867.675 | -16.763 | -166716.312675 | 2287646.844682 | 299-26-00 | 224-54-59 | 13.710 |
| S28-15 | -136463.277 | 16.061 | -30879.615 | -6.684 | -495957.496515 | 912120.543468 | 29-24-37 | 269-58-37 | 10.703 |
| S28-33 | -136453.953 | 20.020 | -30874.359 | 11.277 | -618104.667180 | -1538791.227981 | 29-22-34 | 179-57-57 | 12.274 |
| S28-36 | -136443.257 | 11.591 | -30868.338 | 6.546 | -357794.905758 | -893157.560322 | 30-23-44 | 181-01-10 | 1.038 |
| 合計 | | | | 倍面積 | -804.894299 | 804.894299 | | | 78.428 |
| | | | | 面積 | 402.44 | 402.44 | | | |
| | | | | 地積 | 402.44 | 402.44 | | | |

S 2 9 街 区 (画地原子一覽図)



面積（座標法）計算書

地番： S29-1-1

| 測点名 | [1] X(i) | [2] X(i+1)-X(i-1) | [3] Y(i) | [4] Y(i+1)-Y(i-1) | [2]*[3] | [1]*[4] | 方向角 | 夾角 | 距離 |
|--------|-------------|----------------------|-------------|----------------------|----------------|-----------------|-----------|-----------|--------|
| S29-1 | -136395.290 | 7.666 | -30951.819 | 10.745 | -237276.644454 | -1465567.391050 | 63-32-29 | 269-12-19 | 13.006 |
| S29-2 | -136389.495 | 3.551 | -30940.175 | 12.721 | -109868.561425 | -1735010.765895 | 154-21-41 | 270-49-12 | 2.489 |
| S29-52 | -136391.739 | -5.907 | -30939.098 | 2.682 | 182757.251886 | -365802.643998 | 156-20-19 | 181-58-38 | 3.999 |
| S29-3 | -136395.402 | -8.010 | -30937.493 | 3.343 | 247809.318930 | -455969.828886 | 158-12-28 | 181-52-09 | 4.682 |
| S29-4 | -136399.749 | -4.714 | -30935.755 | 1.873 | 145831.149070 | -255476.729877 | 159-48-15 | 181-35-47 | 0.391 |
| S29-59 | -136400.116 | -4.757 | -30935.620 | -12.115 | 147160.744340 | 1652487.405340 | 250-17-02 | 270-28-47 | 13.013 |
| S29-62 | -136404.506 | -4.158 | -30947.870 | -12.325 | 128681.243460 | 1681185.536450 | 342-05-07 | 271-48-05 | 0.244 |
| S29-49 | -136404.274 | 3.811 | -30947.945 | -1.501 | -117942.618395 | 204742.815274 | 338-16-33 | 176-11-26 | 3.853 |
| S29-50 | -136400.695 | 7.113 | -30949.371 | -2.975 | -220142.875923 | 405792.067625 | 336-19-53 | 178-03-20 | 3.859 |
| S29-51 | -136397.161 | 5.405 | -30950.920 | -2.448 | -167289.722600 | 333900.250128 | 334-20-10 | 178-00-17 | 2.076 |
| 合計 | | | | 倍面積 | -280.715111 | 280.715111 | | | 47.612 |
| | | | | 面積 | 140.35 | 140.35 | | | |
| | | | | 地積 | 140.35 | 140.35 | | | |

面積（座標法）計算書

地番： S29-1-2

| 測点名 | [1] X(i) | [2] X(i+1)-X(i-1) | [3] Y(i) | [4] Y(i+1)-Y(i-1) | [2]*[3] | [1]*[4] | 方向角 | 夾角 | 距離 |
|--------|-------------|----------------------|-------------|----------------------|----------------|-----------------|-----------|-----------|--------|
| S29-62 | -136404.506 | 7.793 | -30947.870 | 11.017 | -241176.750910 | -1502768.442602 | 70-17-02 | 270-12-03 | 13.013 |
| S29-59 | -136400.116 | 0.812 | -30935.620 | 13.531 | -25119.723440 | -1845629.969596 | 160-18-06 | 270-01-04 | 3.800 |
| S29-5 | -136403.694 | -7.386 | -30934.339 | 2.504 | 228481.027854 | -341554.849776 | 162-11-41 | 181-53-35 | 4.000 |
| S29-6 | -136407.502 | -6.954 | -30933.116 | 2.140 | 215108.888664 | -291912.054280 | 163-44-59 | 181-33-18 | 3.277 |
| S29-60 | -136410.648 | -6.759 | -30932.199 | -11.572 | 209070.733041 | 1578544.018656 | 253-51-54 | 270-06-55 | 13.001 |
| S29-61 | -136414.261 | -0.931 | -30944.688 | -13.256 | 28809.504528 | 1808307.443816 | 344-02-26 | 270-10-32 | 2.790 |
| S29-47 | -136411.579 | 6.352 | -30945.455 | -1.949 | -196565.530160 | 265866.167471 | 342-08-52 | 178-06-26 | 3.856 |
| S29-48 | -136407.909 | 7.073 | -30946.637 | -2.415 | -218885.563501 | 329425.100235 | 340-04-59 | 177-56-07 | 3.619 |
| 合計 | | | | 倍面積 | -277.413924 | 277.413924 | | | 47.356 |
| | | | | 面積 | 138.70 | 138.70 | | | |
| | | | | 地積 | 138.70 | 138.70 | | | |

面積（座標法）計算書

地番： S29-1-3

| 測点名 | [1] X(i) | [2] X(i+1)-X(i-1) | [3] Y(i) | [4] Y(i+1)-Y(i-1) | [2]*[3] | [1]*[4] | 方向角 | 夾角 | 距離 |
|--------|-------------|----------------------|-------------|----------------------|----------------|-----------------|-----------|-----------|--------|
| S29-61 | -136414.261 | 4.640 | -30944.688 | 12.198 | -143583.352320 | -1663981.155678 | 73-51-54 | 269-41-06 | 13.001 |
| S29-60 | -136410.648 | 2.362 | -30932.199 | 12.845 | -73061.854038 | -1752194.773560 | 164-06-54 | 270-15-00 | 1.301 |
| S29-7 | -136411.899 | -5.732 | -30931.843 | 1.472 | 177301.324076 | -200798.315328 | 166-00-54 | 181-54-00 | 4.618 |
| S29-8 | -136416.380 | -8.375 | -30930.727 | 1.950 | 259044.838625 | -266011.941000 | 167-54-41 | 181-53-47 | 3.982 |
| S29-9 | -136420.274 | -5.285 | -30929.893 | 1.088 | 163464.484505 | -148425.258112 | 169-39-06 | 181-44-25 | 1.414 |
| S29-53 | -136421.665 | -3.685 | -30929.639 | -12.545 | 113975.719715 | 1711409.787425 | 259-50-19 | 270-11-13 | 13.003 |
| S29-58 | -136423.959 | -1.130 | -30942.438 | -13.008 | 34964.954940 | 1774602.858672 | 349-49-15 | 269-58-56 | 1.183 |
| S29-44 | -136422.795 | 4.935 | -30942.647 | -1.019 | -152701.962945 | 139014.828105 | 347-52-38 | 178-03-23 | 3.857 |
| S29-45 | -136419.024 | 7.507 | -30943.457 | -1.750 | -232292.531699 | 238733.292000 | 345-52-38 | 178-00-00 | 3.852 |
| S29-46 | -136415.288 | 4.763 | -30944.397 | -1.231 | -147388.162911 | 167927.219528 | 344-10-48 | 178-18-10 | 1.067 |
| 合計 | | | | 倍面積 | -276.542052 | 276.542052 | | | 47.278 |
| | | | | 面積 | 138.27 | 138.27 | | | |
| | | | | 地積 | 138.27 | 138.27 | | | |

面積（座標法）計算書

地番： S29-2

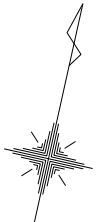
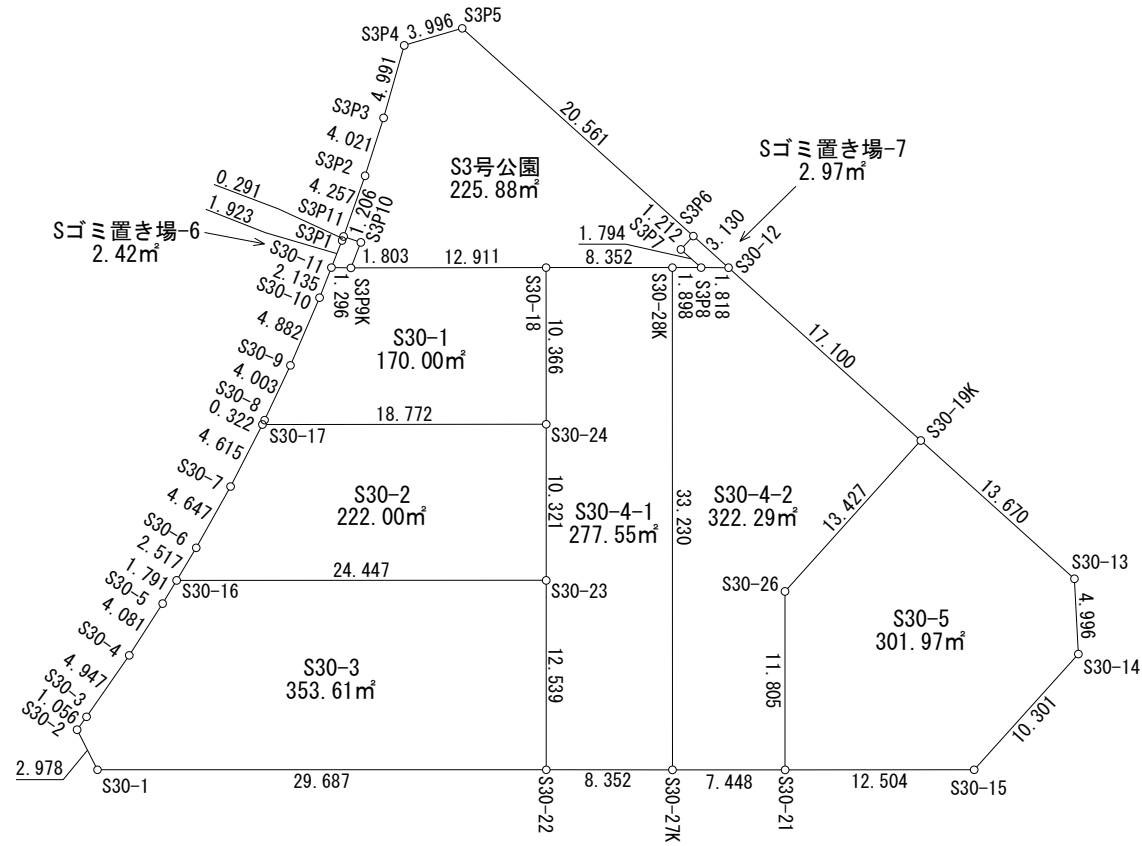
| 測点名 | [1] X(i) | [2] X(i+1)-X(i-1) | [3] Y(i) | [4] Y(i+1)-Y(i-1) | [2]*[3] | [1]*[4] | 方向角 | 夾角 | 距離 |
|--------|-------------|----------------------|-------------|----------------------|----------------|-----------------|-----------|-----------|--------|
| S29-58 | -136423.959 | 4.925 | -30942.438 | 12.325 | -152391.507150 | -1681425.294675 | 79-50-19 | 270-03-05 | 13.003 |
| S29-53 | -136421.665 | -0.650 | -30929.639 | 13.326 | 20104.265350 | -1817955.107790 | 169-51-04 | 270-00-45 | 2.991 |
| S29-10 | -136424.609 | -7.068 | -30929.112 | 1.125 | 218606.963616 | -153477.685125 | 171-44-58 | 181-53-54 | 4.167 |
| S29-11 | -136428.733 | -8.099 | -30928.514 | 1.045 | 250490.034886 | -142568.025985 | 173-35-02 | 181-50-04 | 4.000 |
| S29-12 | -136432.708 | -8.553 | -30928.067 | 0.812 | 264527.757051 | -110783.358896 | 175-26-29 | 181-51-27 | 4.593 |
| S29-13 | -136437.286 | -9.119 | -30927.702 | 0.559 | 282029.714538 | -76268.442874 | 177-33-13 | 182-06-44 | 4.545 |
| S29-14 | -136441.827 | -7.043 | -30927.508 | 0.219 | 217822.438844 | -29880.760113 | 179-25-39 | 181-52-26 | 2.502 |
| S29-54 | -136444.329 | -2.629 | -30927.483 | -12.973 | 81308.352807 | 1770092.280117 | 269-26-25 | 270-00-46 | 12.999 |
| S29-57 | -136444.456 | 2.391 | -30940.481 | -13.023 | -73978.690071 | 1776916.150488 | 359-25-52 | 269-59-27 | 2.518 |
| S29-39 | -136441.938 | 6.369 | -30940.506 | -0.198 | -197060.082714 | 27015.503724 | 357-25-40 | 177-59-48 | 3.855 |
| S29-40 | -136438.087 | 7.696 | -30940.679 | -0.478 | -238119.465584 | 65217.405586 | 355-27-52 | 178-02-12 | 3.857 |
| S29-41 | -136434.242 | 7.679 | -30940.984 | -0.729 | -237595.816136 | 99460.562418 | 353-41-22 | 178-13-30 | 3.857 |
| S29-42 | -136430.408 | 7.652 | -30941.408 | -0.980 | -236763.654016 | 133701.799840 | 351-42-52 | 178-01-30 | 3.858 |
| S29-43 | -136426.590 | 6.449 | -30941.964 | -1.030 | -199544.725836 | 140519.387700 | 349-47-14 | 178-04-22 | 2.673 |
| 合計 | | | | 倍面積 | -564.414415 | 564.414415 | | | 69.418 |
| | | | | 面積 | 282.20 | 282.20 | | | |
| | | | | 地積 | 282.20 | 282.20 | | | |

面積（座標法）計算書

地番： S29-3

| 測点名 | [1] X(i) | [2] X(i+1)-X(i-1) | [3] Y(i) | [4] Y(i+1)-Y(i-1) | [2]*[3] | [1]*[4] | 方向角 | 夾角 | 距離 |
|--------|-------------|----------------------|-------------|----------------------|----------------|-----------------|-----------|-----------|---------|
| S29-57 | -136444.456 | 1.463 | -30940.481 | 12.985 | -45265.923703 | -1771731.261160 | 89-26-25 | 269-59-52 | 12.999 |
| S29-54 | -136444.329 | -1.414 | -30927.483 | 13.017 | 43731.460962 | -1776095.830593 | 179-17-37 | 269-51-12 | 1.541 |
| S29-15 | -136445.870 | -5.535 | -30927.464 | -0.070 | 171183.513240 | 9551.210900 | 181-16-36 | 181-58-59 | 3.995 |
| S29-16 | -136449.864 | -8.556 | -30927.553 | -0.338 | 264616.143468 | 46120.054032 | 183-07-27 | 181-50-51 | 4.569 |
| S29-17 | -136454.426 | -9.131 | -30927.802 | -0.666 | 282401.760062 | 90878.647716 | 185-12-53 | 182-05-26 | 4.588 |
| S29-18 | -136458.995 | -8.542 | -30928.219 | -0.905 | 264188.846698 | 123495.390475 | 187-00-09 | 181-47-16 | 4.003 |
| S29-19 | -136462.968 | -8.496 | -30928.707 | -1.213 | 262770.294672 | 165529.580184 | 189-06-24 | 182-06-15 | 4.581 |
| S29-20 | -136467.491 | -8.455 | -30929.432 | -1.480 | 261508.347560 | 201971.886680 | 190-52-10 | 181-45-46 | 4.004 |
| S29-21 | -136471.423 | -7.830 | -30930.187 | -1.642 | 242183.364210 | 224086.076566 | 192-49-10 | 181-57-00 | 3.998 |
| S29-22 | -136475.321 | -8.339 | -30931.074 | -2.039 | 257934.226086 | 278273.179519 | 194-32-31 | 181-43-21 | 4.588 |
| S29-23 | -136479.762 | -8.270 | -30932.226 | -2.297 | 255809.509020 | 313494.013314 | 196-38-54 | 182-06-23 | 3.997 |
| S29-24 | -136483.591 | -8.209 | -30933.371 | -2.604 | 253932.042539 | 355403.270964 | 198-25-23 | 181-46-29 | 4.617 |
| S29-25 | -136487.971 | -8.372 | -30934.830 | -2.946 | 258986.396760 | 402093.562566 | 200-25-48 | 182-00-25 | 4.260 |
| S29-26 | -136491.963 | 0.384 | -30936.317 | -9.201 | -11879.545728 | 1255862.551563 | 299-33-55 | 279-08-07 | 8.869 |
| S29-27 | -136487.587 | 8.823 | -30944.031 | -10.603 | -273019.185513 | 1447177.884961 | 326-59-25 | 207-25-30 | 5.303 |
| S29-28 | -136483.140 | 7.630 | -30946.920 | -1.820 | -236124.999600 | 248399.314800 | 18-33-52 | 231-34-27 | 3.358 |
| S29-29 | -136479.957 | 6.879 | -30945.851 | 2.176 | -212876.509029 | -296980.386432 | 16-40-25 | 178-06-33 | 3.858 |
| S29-30 | -136476.261 | 7.425 | -30944.744 | 2.086 | -229764.724200 | -284689.480446 | 14-42-37 | 178-02-12 | 3.855 |
| S29-31 | -136472.532 | 7.491 | -30943.765 | 1.835 | -231799.743615 | -250427.096220 | 12-49-07 | 178-06-30 | 3.858 |
| S29-32 | -136468.770 | 7.548 | -30942.909 | 1.582 | -233557.077132 | -215893.594140 | 10-51-19 | 178-02-12 | 3.855 |
| S29-33 | -136464.984 | 7.595 | -30942.183 | 1.332 | -235005.879885 | -181771.358688 | 9-02-23 | 178-11-04 | 3.857 |
| S29-34 | -136461.175 | 7.644 | -30941.577 | 1.078 | -236517.414588 | -147105.146650 | 7-00-59 | 177-58-36 | 3.864 |
| S29-35 | -136457.340 | 7.674 | -30941.105 | 0.812 | -237442.039770 | -110803.360080 | 5-03-40 | 178-02-41 | 3.854 |
| S29-36 | -136453.501 | 7.690 | -30940.765 | 0.556 | -237934.482850 | -75868.146556 | 3-12-37 | 178-08-57 | 3.857 |
| S29-37 | -136449.650 | 7.709 | -30940.549 | 0.297 | -238520.692241 | -40525.546050 | 1-12-10 | 177-59-33 | 3.859 |
| S29-38 | -136445.792 | 5.194 | -30940.468 | 0.068 | -160704.790792 | -9278.313856 | 359-26-33 | 178-14-23 | 1.336 |
| 合計 | | | | 倍面積 | -1167.103369 | 1167.103369 | | | 115.323 |
| | | | | 面積 | 583.55 | 583.55 | | | |
| | | | | 地積 | 583.55 | 583.55 | | | |

S30街区（画地原子一覽図）



面積（座標法）計算書

地番： S30-1

| 測点名 | [1] X(i) | [2] X(i+1)-X(i-1) | [3] Y(i) | [4] Y(i+1)-Y(i-1) | [2]*[3] | [1]*[4] | 方向角 | 夾角 | 距離 |
|--------|-------------|----------------------|-------------|----------------------|----------------|-----------------|-----------|-----------|--------|
| S30-11 | -136465.796 | 2.373 | -30923.082 | 1.599 | -73380.473586 | -218208.807804 | 78-14-53 | 249-21-18 | 1.296 |
| S3P9K | -136465.532 | 3.080 | -30921.813 | 13.869 | -95239.184040 | -1892640.463308 | 77-24-07 | 179-09-14 | 12.911 |
| S30-18 | -136462.716 | -7.303 | -30909.213 | 14.850 | 225729.982539 | -2026471.332600 | 167-27-50 | 270-03-43 | 10.366 |
| S30-24 | -136472.835 | -14.201 | -30906.963 | -16.073 | 438909.781563 | 2193527.876955 | 257-26-27 | 269-58-37 | 18.772 |
| S30-17 | -136476.917 | -3.769 | -30925.286 | -18.248 | 116557.402934 | 2490430.781416 | 13-28-30 | 296-02-03 | 0.322 |
| S30-8 | -136476.604 | 4.216 | -30925.211 | 0.964 | -130380.689576 | -131563.446256 | 12-49-54 | 179-21-24 | 4.003 |
| S30-9 | -136472.701 | 8.699 | -30924.322 | 1.799 | -269010.677078 | -245514.389099 | 10-44-37 | 177-54-43 | 4.882 |
| S30-10 | -136467.905 | 6.905 | -30923.412 | 1.240 | -213526.159860 | -169220.202200 | 8-53-35 | 178-08-58 | 2.135 |
| 合計 | | | | 倍面積 | -340.017104 | 340.017104 | | | 54.687 |
| | | | | 面積 | 170.00 | 170.00 | | | |
| | | | | 地積 | 170.00 | 170.00 | | | |

面積（座標法）計算書

地番： S30-2

| 測点名 | [1] X(i) | [2] X(i+1)-X(i-1) | [3] Y(i) | [4] Y(i+1)-Y(i-1) | [2]*[3] | [1]*[4] | 方向角 | 夾角 | 距離 |
|--------|-------------|----------------------|-------------|----------------------|----------------|-----------------|-----------|-----------|--------|
| S30-17 | -136476.917 | 8.547 | -30925.286 | 19.489 | -264318.419442 | -2659798.635413 | 77-26-27 | 242-48-19 | 18.772 |
| S30-24 | -136472.835 | -5.993 | -30906.963 | 20.562 | 185225.429259 | -2806154.433270 | 167-28-14 | 270-01-47 | 10.321 |
| S30-23 | -136482.910 | -15.385 | -30904.724 | -21.624 | 475469.178740 | 2951306.445840 | 257-27-18 | 269-59-04 | 24.447 |
| S30-16 | -136488.220 | -2.923 | -30928.587 | -23.063 | 90404.259801 | 3147827.817860 | 18-31-43 | 301-04-25 | 2.517 |
| S30-6 | -136485.833 | 6.838 | -30927.787 | 2.135 | -211484.207506 | -291397.253455 | 16-41-45 | 178-10-02 | 4.647 |
| S30-7 | -136481.382 | 8.916 | -30926.452 | 2.501 | -275740.246032 | -341339.936382 | 14-38-08 | 177-56-23 | 4.615 |
| 合計 | | | | 倍面積 | -444.005180 | 444.005180 | | | 65.319 |
| | | | | 面積 | 222.00 | 222.00 | | | |
| | | | | 地積 | 222.00 | 222.00 | | | |

面積（座標法）計算書

地番： S30-3

| 測点名 | [1] X(i) | [2] X(i+1)-X(i-1) | [3] Y(i) | [4] Y(i+1)-Y(i-1) | [2]*[3] | [1]*[4] | 方向角 | 夾角 | 距離 |
|--------|-------------|----------------------|-------------|----------------------|----------------|-----------------|-----------|-----------|--------|
| S30-16 | -136488.220 | 7.006 | -30928.587 | 24.437 | -216685.680522 | -3335362.632140 | 77-27-18 | 238-45-25 | 24.447 |
| S30-23 | -136482.910 | -6.930 | -30904.724 | 26.586 | 214169.737320 | -3628534.645260 | 167-27-28 | 270-00-10 | 12.539 |
| S30-22 | -136495.150 | -18.673 | -30902.001 | -26.259 | 577033.064673 | 3584226.143850 | 257-29-07 | 270-01-39 | 29.687 |
| S30-1 | -136501.583 | -4.137 | -30930.983 | -30.879 | 127961.476671 | 4215032.381457 | 320-26-09 | 242-57-02 | 2.978 |
| S30-2 | -136499.287 | 3.262 | -30932.880 | -1.470 | -100903.054560 | 200653.951890 | 23-50-49 | 243-24-40 | 1.056 |
| S30-3 | -136498.321 | 5.544 | -30932.453 | 2.303 | -171489.519432 | -314355.633263 | 22-16-59 | 178-26-10 | 4.947 |
| S30-4 | -136493.743 | 8.405 | -30930.577 | 3.292 | -259971.499685 | -449337.401956 | 20-18-17 | 178-01-18 | 4.081 |
| S30-5 | -136489.916 | 5.523 | -30929.161 | 1.990 | -170821.756203 | -271614.932840 | 18-41-53 | 178-23-36 | 1.791 |
| 合計 | | | | 倍面積 | -707.231738 | 707.231738 | | | 81.526 |
| | | | | 面積 | 353.61 | 353.61 | | | |
| | | | | 地積 | 353.61 | 353.61 | | | |

面積（座標法）計算書

地番： S30-4-1

| 測点名 | [1] X(i) | [2] X(i+1)-X(i-1) | [3] Y(i) | [4] Y(i+1)-Y(i-1) | [2]*[3] | [1]*[4] | 方向角 | 夾角 | 距離 |
|---------|-------------|----------------------|-------------|----------------------|----------------|-----------------|-----------|-----------|--------|
| S30-27K | -136493.340 | -34.248 | -30893.847 | -0.941 | 1058052.472056 | 128440.232940 | 257-29-05 | 270-01-16 | 8.352 |
| S30-22 | -136495.150 | 10.430 | -30902.001 | -10.877 | -322307.870430 | 1484657.746550 | 347-27-28 | 269-58-23 | 12.539 |
| S30-23 | -136482.910 | 22.315 | -30904.724 | -4.962 | -689638.916060 | 677228.199420 | 347-28-14 | 180-00-46 | 10.321 |
| S30-24 | -136472.835 | 20.194 | -30906.963 | -4.489 | -624135.210822 | 612626.556315 | 347-27-50 | 179-59-36 | 10.366 |
| S30-18 | -136462.716 | 11.933 | -30909.213 | 5.903 | -368839.638729 | -805539.412548 | 77-27-23 | 269-59-33 | 8.352 |
| S30-28K | -136460.902 | -30.624 | -30901.060 | 15.366 | 946314.061440 | -2096858.220132 | 167-27-49 | 270-00-26 | 33.230 |
| 合計 | | | | 倍面積 | -555.102545 | 555.102545 | | | 83.160 |
| | | | | 面積 | 277.55 | 277.55 | | | |
| | | | | 地積 | 277.55 | 277.55 | | | |

面積（座標法）計算書

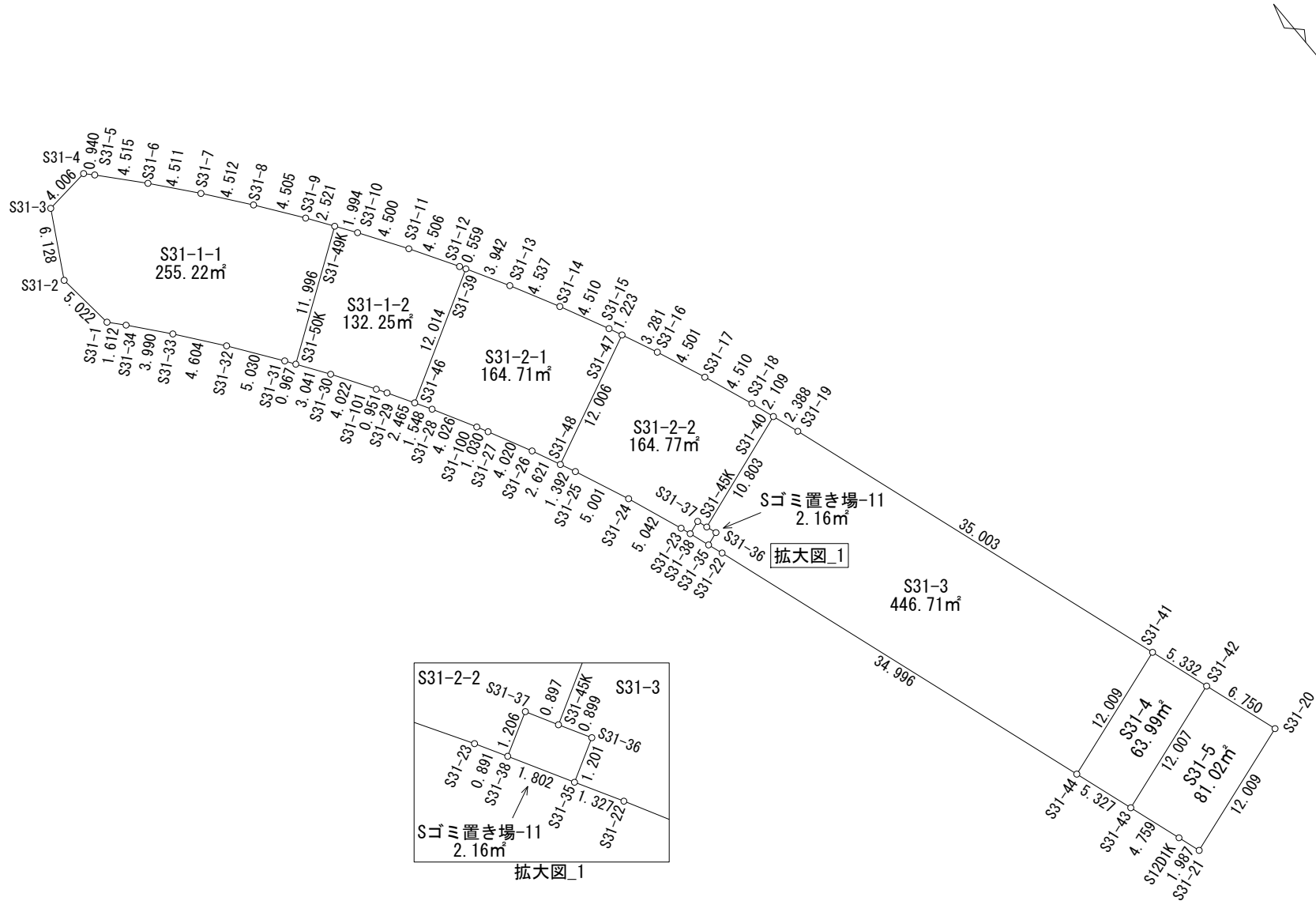
地番： S30-4-2

| 測点名 | [1] X(i) | [2] X(i+1)-X(i-1) | [3] Y(i) | [4] Y(i+1)-Y(i-1) | [2]*[3] | [1]*[4] | 方向角 | 夾角 | 距離 |
|---------|-------------|----------------------|-------------|----------------------|-----------------|-----------------|-----------|-----------|--------|
| S30-28K | -136460.902 | 32.850 | -30901.060 | -5.360 | -1015099.821000 | 731430.434720 | 77-27-53 | 270-00-04 | 1.898 |
| S3P8 | -136460.490 | 0.799 | -30899.207 | 3.629 | -24688.466393 | -495215.118210 | 77-42-26 | 180-14-33 | 1.818 |
| S30-12 | -136460.103 | -8.019 | -30897.431 | 16.667 | 247766.499189 | -2274380.536701 | 119-26-41 | 221-44-15 | 17.100 |
| S30-19K | -136468.509 | -20.100 | -30882.540 | 8.292 | 620739.054000 | -1131596.876628 | 209-26-11 | 269-59-30 | 13.427 |
| S30-26 | -136480.203 | -23.217 | -30889.139 | -4.036 | 717153.140163 | 550834.099308 | 167-27-36 | 138-01-25 | 11.805 |
| S30-21 | -136491.726 | -13.137 | -30886.576 | -4.708 | 405756.948912 | 642603.046008 | 257-29-04 | 270-01-28 | 7.448 |
| S30-27K | -136493.340 | 30.824 | -30893.847 | -14.484 | -952271.939928 | 1976969.536560 | 347-27-49 | 269-58-45 | 33.230 |
| 合計 | | | | 倍面積 | -644.585057 | 644.585057 | | | 86.726 |
| | | | | 面積 | 322.29 | 322.29 | | | |
| | | | | 地積 | 322.29 | 322.29 | | | |

面積（座標法）計算書

地番： S30-5

| 測点名 | [1] X(i) | [2] X(i+1)-X(i-1) | [3] Y(i) | [4] Y(i+1)-Y(i-1) | [2]*[3] | [1]*[4] | 方向角 | 夾角 | 距離 |
|---------|-------------|----------------------|-------------|----------------------|----------------|-----------------|-----------|-----------|--------|
| S30-26 | -136480.203 | 23.217 | -30889.139 | 4.036 | -717153.140163 | -550834.099308 | 29-26-11 | 221-58-35 | 13.427 |
| S30-19K | -136468.509 | 4.973 | -30882.540 | 18.503 | -153578.871420 | -2525076.822027 | 119-26-57 | 270-00-46 | 13.670 |
| S30-13 | -136475.230 | -11.534 | -30870.636 | 13.243 | 356061.915624 | -1807341.470890 | 164-27-11 | 225-00-14 | 4.996 |
| S30-14 | -136480.043 | -13.778 | -30869.297 | -3.735 | 425317.174066 | 509752.960605 | 209-30-32 | 225-03-21 | 10.301 |
| S30-15 | -136489.008 | -11.683 | -30874.371 | -17.279 | 360705.276393 | 2358393.569232 | 257-26-43 | 227-56-11 | 12.504 |
| S30-21 | -136491.726 | 8.805 | -30886.576 | -14.768 | -271956.301680 | 2015709.809568 | 347-27-36 | 270-00-53 | 11.805 |
| 合計 | | | | 倍面積 | -603.947180 | 603.947180 | | | 66.703 |
| | | | | 面積 | 301.97 | 301.97 | | | |
| | | | | 地積 | 301.97 | 301.97 | | | |



面積（座標法）計算書

地番： S31-1-1

| 測点名 | [1] X(i) | [2] X(i+1)-X(i-1) | [3] Y(i) | [4] Y(i+1)-Y(i-1) | [2]*[3] | [1]*[4] | 方向角 | 夾角 | 距離 |
|---------|-------------|----------------------|-------------|----------------------|----------------|----------------|-----------|-----------|--------|
| S31-50K | -136391.813 | -5.950 | -30791.916 | -10.454 | 183211.900200 | 1425840.013102 | 326-07-45 | 270-23-15 | 0.967 |
| S31-31 | -136391.010 | 4.898 | -30792.455 | -3.460 | -150821.444590 | 471912.894600 | 324-29-58 | 178-22-13 | 5.030 |
| S31-32 | -136386.915 | 7.748 | -30795.376 | -5.723 | -238602.573248 | 780542.314545 | 322-30-37 | 178-00-39 | 4.604 |
| S31-33 | -136383.262 | 6.740 | -30798.178 | -5.330 | -207579.719720 | 726922.786460 | 320-41-07 | 178-10-30 | 3.990 |
| S31-34 | -136380.175 | 4.301 | -30800.706 | -3.588 | -132473.836506 | 489332.067900 | 318-52-27 | 178-11-20 | 1.612 |
| S31-1 | -136378.961 | 6.211 | -30801.766 | -1.563 | -191309.768626 | 213160.316043 | 354-15-07 | 215-22-40 | 5.022 |
| S31-2 | -136373.964 | 10.331 | -30802.269 | 2.514 | -318218.241039 | -342844.145496 | 29-29-36 | 215-14-29 | 6.128 |
| S31-3 | -136368.630 | 5.799 | -30799.252 | 6.996 | -178604.862348 | -954034.935480 | 83-20-04 | 233-50-28 | 4.006 |
| S31-4 | -136368.165 | -0.224 | -30795.273 | 4.618 | 6898.141152 | -629748.185970 | 137-09-22 | 233-49-18 | 0.940 |
| S31-5 | -136368.854 | -4.096 | -30794.634 | 3.602 | 126134.820864 | -491200.612108 | 138-59-14 | 181-49-52 | 4.515 |
| S31-6 | -136372.261 | -6.899 | -30791.671 | 5.818 | 212431.738229 | -793413.814498 | 140-43-52 | 181-44-38 | 4.511 |
| S31-7 | -136375.753 | -7.066 | -30788.816 | 5.609 | 217553.773856 | -764931.598577 | 142-23-00 | 181-39-08 | 4.512 |
| S31-8 | -136379.327 | -7.223 | -30786.062 | 5.396 | 222367.725826 | -735902.848492 | 144-05-39 | 181-42-39 | 4.505 |
| S31-9 | -136382.976 | -5.733 | -30783.420 | 4.061 | 176481.346860 | -553851.265536 | 145-44-56 | 181-39-17 | 2.521 |
| S31-49K | -136385.060 | -8.837 | -30782.001 | -8.496 | 272020.542837 | 1158727.469760 | 235-44-30 | 269-59-34 | 11.996 |
| 合計 | | | | 倍面積 | -510.456253 | 510.456253 | | | 64.859 |
| | | | | 面積 | 255.22 | 255.22 | | | |
| | | | | 地積 | 255.22 | 255.22 | | | |

面積（座標法）計算書

地番： S31-1-2

| 測点名 | [1] X(i) | [2] X(i+1)-X(i-1) | [3] Y(i) | [4] Y(i+1)-Y(i-1) | [2]*[3] | [1]*[4] | 方向角 | 夾角 | 距離 |
|---------|-------------|----------------------|-------------|----------------------|----------------|-----------------|-----------|-----------|--------|
| S31-49K | -136385.060 | 5.105 | -30782.001 | 11.038 | -157142.115105 | -1505418.292280 | 145-43-42 | 269-59-12 | 1.994 |
| S31-10 | -136386.708 | -5.440 | -30780.878 | 3.546 | 167447.976320 | -483627.266568 | 147-25-21 | 181-41-39 | 4.500 |
| S31-11 | -136390.500 | -7.663 | -30778.455 | 4.729 | 235855.300665 | -644990.674500 | 149-13-02 | 181-47-41 | 4.506 |
| S31-12 | -136394.371 | -4.359 | -30776.149 | 2.579 | 134153.233491 | -351761.082809 | 150-46-34 | 181-33-32 | 0.559 |
| S31-39 | -136394.859 | -6.331 | -30775.876 | -10.224 | 194842.070956 | 1394501.038416 | 240-53-53 | 270-07-19 | 12.014 |
| S31-46 | -136400.702 | -3.710 | -30786.373 | -11.732 | 114217.443830 | 1600253.035864 | 329-55-45 | 269-01-52 | 2.465 |
| S31-29 | -136398.569 | 2.949 | -30787.608 | -1.723 | -90792.655992 | 235014.734387 | 329-07-08 | 179-11-23 | 0.951 |
| S31-101 | -136397.753 | 4.230 | -30788.096 | -2.615 | -130233.646080 | 356680.124095 | 328-04-34 | 178-57-26 | 4.022 |
| S31-30 | -136394.339 | 5.940 | -30790.223 | -3.820 | -182893.924620 | 521026.374980 | 326-10-08 | 178-05-34 | 3.041 |
| S31-50K | -136391.813 | 9.279 | -30791.916 | 8.222 | -285718.188564 | -1121413.486486 | 55-44-30 | 269-34-22 | 11.996 |
| 合計 | | | | 倍面積 | -264.505099 | 264.505099 | | | 46.048 |
| | | | | 面積 | 132.25 | 132.25 | | | |
| | | | | 地積 | 132.25 | 132.25 | | | |

面積（座標法）計算書

地番： S31-2-1

| 測点名 | [1] X(i) | [2] X(i+1)-X(i-1) | [3] Y(i) | [4] Y(i+1)-Y(i-1) | [2]*[3] | [1]*[4] | 方向角 | 夾角 | 距離 |
|---------|-------------|----------------------|-------------|----------------------|----------------|-----------------|-----------|-----------|--------|
| S31-39 | -136394.859 | 2.399 | -30775.876 | 12.415 | -73831.326524 | -1693342.174485 | 150-53-10 | 269-59-17 | 3.942 |
| S31-13 | -136398.303 | -7.472 | -30773.958 | 4.005 | 229943.014176 | -546275.203515 | 152-36-37 | 181-43-27 | 4.537 |
| S31-14 | -136402.331 | -8.089 | -30771.871 | 4.048 | 248913.664519 | -552156.635888 | 154-13-29 | 181-36-52 | 4.510 |
| S31-15 | -136406.392 | -5.178 | -30769.910 | 2.459 | 159326.593980 | -335423.317928 | 155-58-15 | 181-44-46 | 1.223 |
| S31-47 | -136407.509 | -6.094 | -30769.412 | -10.428 | 187508.796728 | 1422457.503852 | 245-30-35 | 269-32-20 | 12.006 |
| S31-48 | -136412.486 | -2.592 | -30780.338 | -12.014 | 79782.636096 | 1638859.606804 | 335-28-42 | 269-58-07 | 2.621 |
| S31-26 | -136410.101 | 5.988 | -30781.426 | -2.872 | -184319.178888 | 391769.810072 | 333-39-29 | 178-10-47 | 4.020 |
| S31-27 | -136406.498 | 4.517 | -30783.210 | -2.258 | -139047.759570 | 308005.872484 | 332-35-20 | 178-55-51 | 1.030 |
| S31-100 | -136405.584 | 4.458 | -30783.684 | -2.384 | -137233.663272 | 325190.912256 | 331-40-41 | 179-05-21 | 4.026 |
| S31-28 | -136402.040 | 4.882 | -30785.594 | -2.689 | -150295.269908 | 366785.085560 | 329-47-29 | 178-06-48 | 1.548 |
| S31-46 | -136400.702 | 7.181 | -30786.373 | 9.718 | -221076.944513 | -1325542.022036 | 60-53-53 | 271-06-24 | 12.014 |
| 合計 | | | | 倍面積 | -329.437176 | 329.437176 | | | 51.477 |
| | | | | 面積 | 164.71 | 164.71 | | | |
| | | | | 地積 | 164.71 | 164.71 | | | |

面積（座標法）計算書

地番： S31-2-2

| 測点名 | [1] X(i) | [2] X(i+1)-X(i-1) | [3] Y(i) | [4] Y(i+1)-Y(i-1) | [2]*[3] | [1]*[4] | 方向角 | 夾角 | 距離 |
|---------|-------------|----------------------|-------------|----------------------|----------------|-----------------|-----------|-----------|--------|
| S31-47 | -136407.509 | 1.981 | -30769.412 | 12.264 | -60954.205172 | -1672901.690376 | 155-56-05 | 270-25-30 | 3.281 |
| S31-16 | -136410.505 | -7.162 | -30768.074 | 3.043 | 220360.945988 | -415097.166715 | 157-44-33 | 181-48-28 | 4.501 |
| S31-17 | -136414.671 | -8.385 | -30766.369 | 3.299 | 257976.004065 | -450031.999629 | 159-18-10 | 181-33-37 | 4.510 |
| S31-18 | -136418.890 | -6.214 | -30764.775 | 2.277 | 191172.311850 | -310625.812530 | 161-06-04 | 181-47-54 | 2.109 |
| S31-40 | -136420.885 | -5.496 | -30764.092 | -9.537 | 169079.449632 | 1301045.980245 | 251-05-25 | 269-59-21 | 10.803 |
| S31-45K | -136424.386 | -2.649 | -30774.312 | -10.502 | 81521.152488 | 1432728.901772 | 341-41-10 | 270-35-45 | 0.897 |
| S31-37 | -136423.534 | 0.469 | -30774.594 | -1.426 | -14433.284586 | 194539.959484 | 251-29-24 | 89-48-14 | 1.206 |
| S31-38 | -136423.917 | 0.459 | -30775.738 | -1.436 | -14126.063742 | 195904.744812 | 340-52-26 | 269-23-02 | 0.891 |
| S31-23 | -136423.075 | 5.560 | -30776.030 | -2.071 | -171114.726800 | 282532.188325 | 339-20-25 | 178-27-59 | 5.042 |
| S31-24 | -136418.357 | 9.323 | -30777.809 | -3.729 | -286941.513307 | 508704.053253 | 337-02-59 | 177-42-34 | 5.001 |
| S31-25 | -136413.752 | 5.871 | -30779.759 | -2.529 | -180707.965089 | 344990.378808 | 335-25-24 | 178-22-25 | 1.392 |
| S31-48 | -136412.486 | 6.243 | -30780.338 | 10.347 | -192161.650134 | -1411459.992642 | 65-30-35 | 270-05-11 | 12.006 |
| 合計 | | | | 倍面積 | -329.544807 | 329.544807 | | | 51.639 |
| | | | | 面積 | 164.77 | 164.77 | | | |
| | | | | 地積 | 164.77 | 164.77 | | | |

面積（座標法）計算書

地番： S31-3

| 測点名 | [1] X(i) | [2] X(i+1)-X(i-1) | [3] Y(i) | [4] Y(i+1)-Y(i-1) | [2]*[3] | [1]*[4] | 方向角 | 夾角 | 距離 |
|---------|-------------|----------------------|-------------|----------------------|-----------------|-----------------|-----------|-----------|--------|
| S31-40 | -136420.885 | 1.241 | -30764.092 | 10.991 | -38178.238172 | -1499401.947035 | 161-09-46 | 270-04-21 | 2.388 |
| S31-19 | -136423.145 | -35.532 | -30763.321 | 11.641 | 1093082.321772 | -1588101.830945 | 161-54-28 | 180-44-42 | 35.003 |
| S31-41 | -136456.417 | -37.001 | -30752.451 | -0.545 | 1137871.439451 | 74368.747265 | 251-54-33 | 270-00-05 | 12.009 |
| S31-44 | -136460.146 | 29.540 | -30763.866 | -22.274 | -908764.601640 | 3039513.292004 | 341-55-24 | 270-00-51 | 34.996 |
| S31-22 | -136426.877 | 34.523 | -30774.725 | -11.292 | -1062435.831175 | 1540532.295084 | 340-57-02 | 179-01-38 | 1.327 |
| S31-35 | -136425.623 | 1.640 | -30775.158 | 0.704 | -50471.259120 | -96043.638592 | 71-14-53 | 270-17-51 | 1.201 |
| S31-36 | -136425.237 | 1.237 | -30774.021 | 0.846 | -38067.463977 | -115415.750502 | 341-07-19 | 89-52-26 | 0.899 |
| S31-45K | -136424.386 | 4.352 | -30774.312 | 9.929 | -133929.805824 | -1354557.728594 | 71-05-25 | 269-58-06 | 10.803 |
| 合計 | | | | 倍面積 | -893.438685 | 893.438685 | | | 98.626 |
| | | | | 面積 | 446.71 | 446.71 | | | |
| | | | | 地積 | 446.71 | 446.71 | | | |

面積（座標法）計算書

地番： S31-4

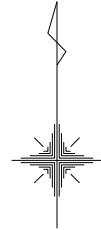
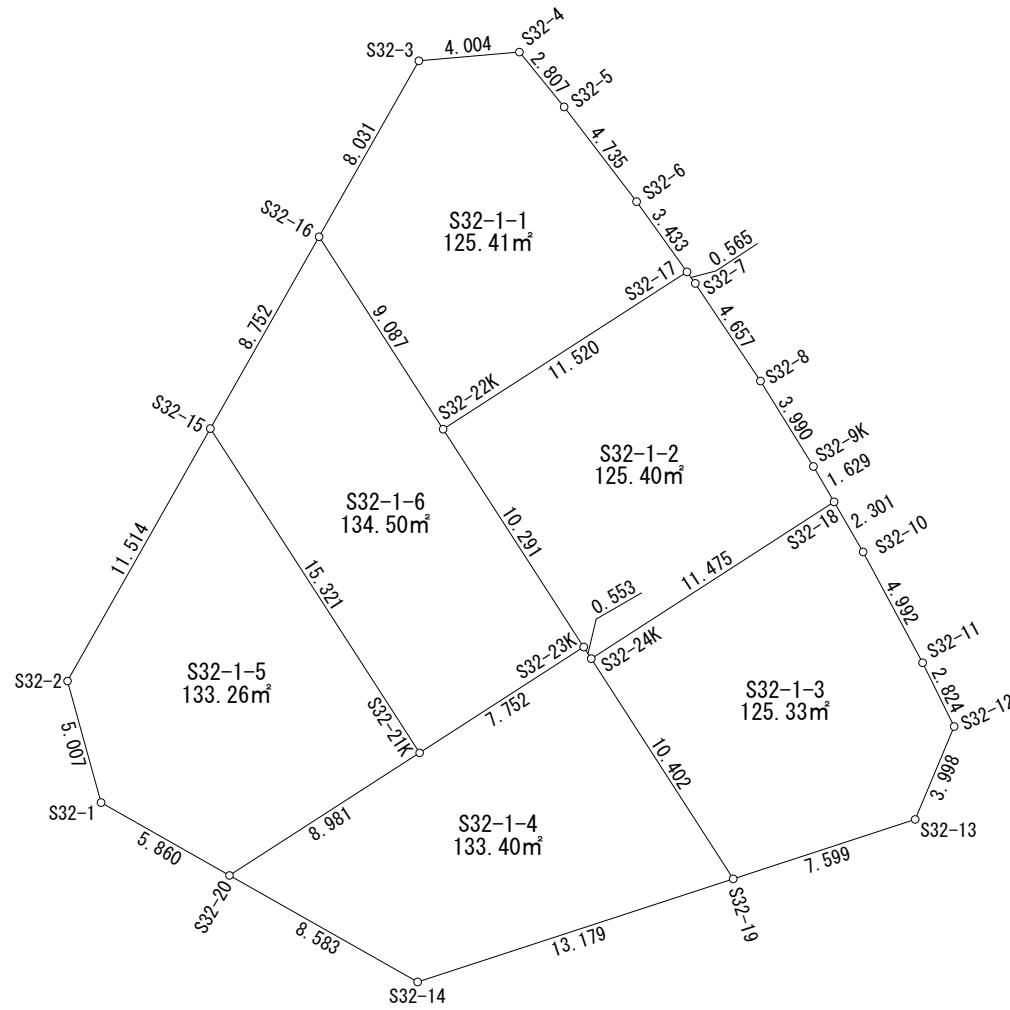
| 測点名 | [1] X(i) | [2] X(i+1)-X(i-1) | [3] Y(i) | [4] Y(i+1)-Y(i-1) | [2]*[3] | [1]*[4] | 方向角 | 夾角 | 距離 |
|--------|-------------|----------------------|-------------|----------------------|----------------|-----------------|-----------|-----------|--------|
| S31-41 | -136456.417 | -1.340 | -30752.451 | 13.068 | 41208.284340 | -1783212.457356 | 161-56-20 | 270-01-47 | 5.332 |
| S31-42 | -136461.486 | -8.793 | -30750.798 | -9.762 | 270391.766814 | 1332137.026332 | 251-55-54 | 269-59-34 | 12.007 |
| S31-43 | -136465.210 | 1.340 | -30762.213 | -13.068 | -41221.365420 | 1783327.364280 | 341-55-20 | 269-59-26 | 5.327 |
| S31-44 | -136460.146 | 8.793 | -30763.866 | 9.762 | -270506.673738 | -1332123.945252 | 71-54-33 | 269-59-13 | 12.009 |
| 合計 | | | | 倍面積 | -127.988004 | 127.988004 | | | 34.675 |
| | | | | 面積 | 63.99 | 63.99 | | | |
| | | | | 地積 | 63.99 | 63.99 | | | |

面積（座標法）計算書

地番： S31-5

| 測点名 | [1] X(i) | [2] X(i+1)-X(i-1) | [3] Y(i) | [4] Y(i+1)-Y(i-1) | [2]*[3] | [1]*[4] | 方向角 | 夾角 | 距離 |
|--------|-------------|----------------------|-------------|----------------------|----------------|-----------------|-----------|-----------|--------|
| S31-43 | -136465.210 | 8.248 | -30762.213 | 9.938 | -253726.732824 | -1356191.256980 | 71-55-54 | 270-00-45 | 12.007 |
| S31-42 | -136461.486 | -2.692 | -30750.798 | 13.511 | 82781.148216 | -1843731.137346 | 161-54-31 | 269-58-37 | 6.750 |
| S31-20 | -136467.902 | -10.137 | -30748.702 | -9.322 | 311699.592174 | 1272153.782444 | 251-56-59 | 270-02-28 | 12.009 |
| S31-21 | -136471.623 | -1.832 | -30760.120 | -12.034 | 56352.539840 | 1642299.511182 | 341-56-20 | 269-59-21 | 1.987 |
| S12D1K | -136469.734 | 6.413 | -30760.736 | -2.093 | -197268.599968 | 285631.153262 | 341-55-09 | 179-58-49 | 4.759 |
| 合計 | | | | 倍面積 | -162.052562 | 162.052562 | | | 37.512 |
| | | | | 面積 | 81.02 | 81.02 | | | |
| | | | | 地積 | 81.02 | 81.02 | | | |

S 3 2 街区 (画地原子一覽図)



面積（座標法）計算書

地番： S32-1-1

| 測点名 | [1] X(i) | [2] X(i+1)-X(i-1) | [3] Y(i) | [4] Y(i+1)-Y(i-1) | [2]*[3] | [1]*[4] | 方向角 | 夾角 | 距離 |
|---------|-------------|----------------------|-------------|----------------------|----------------|-----------------|-----------|-----------|--------|
| S32-3 | -136385.177 | 7.332 | -30808.628 | 7.950 | -225888.860496 | -1084262.157150 | 85-02-34 | 235-29-24 | 4.004 |
| S32-4 | -136384.831 | -1.828 | -30804.639 | 5.765 | 56310.880092 | -786258.550715 | 140-45-13 | 235-42-39 | 2.807 |
| S32-5 | -136387.005 | -5.936 | -30802.863 | 4.651 | 182845.794768 | -634335.960255 | 142-36-44 | 181-51-31 | 4.735 |
| S32-6 | -136390.767 | -6.550 | -30799.988 | 4.878 | 201739.921400 | -665314.161426 | 144-18-19 | 181-41-35 | 3.433 |
| S32-17 | -136393.555 | -9.033 | -30797.985 | -7.677 | 278198.198505 | 1047093.321735 | 237-10-20 | 272-52-01 | 11.520 |
| S32-22K | -136399.800 | 1.392 | -30807.665 | -14.604 | -42884.269680 | 1991982.679200 | 327-11-16 | 270-00-56 | 9.087 |
| S32-16 | -136392.163 | 14.623 | -30812.589 | -0.963 | -450572.488947 | 131345.652969 | 29-33-10 | 242-21-54 | 8.031 |
| 合計 | | | | 倍面積 | -250.824358 | 250.824358 | | | 43.617 |
| | | | | 面積 | 125.41 | 125.41 | | | |
| | | | | 地積 | 125.41 | 125.41 | | | |

面積（座標法）計算書

地番： S32-1-2

| 測点名 | [1] X(i) | [2] X(i+1)-X(i-1) | [3] Y(i) | [4] Y(i+1)-Y(i-1) | [2]*[3] | [1]*[4] | 方向角 | 夾角 | 距離 |
|---------|-------------|----------------------|-------------|----------------------|----------------|-----------------|-----------|-----------|--------|
| S32-22K | -136399.800 | 14.892 | -30807.665 | 4.101 | -458787.747180 | -559375.579800 | 57-10-20 | 270-00-08 | 11.520 |
| S32-17 | -136393.555 | 5.785 | -30797.985 | 10.008 | -178166.343225 | -1365026.698440 | 144-30-34 | 267-20-14 | 0.565 |
| S32-7 | -136394.015 | -4.334 | -30797.657 | 2.912 | 133477.045438 | -397179.371680 | 146-17-47 | 181-47-13 | 4.657 |
| S32-8 | -136397.889 | -7.264 | -30795.073 | 4.688 | 223695.410272 | -639433.303632 | 148-10-27 | 181-52-40 | 3.990 |
| S32-9K | -136401.279 | -4.797 | -30792.969 | 2.925 | 147713.872293 | -398973.741075 | 149-44-09 | 181-33-42 | 1.629 |
| S32-18 | -136402.686 | -7.633 | -30792.148 | -8.818 | 235036.465684 | 1202798.885148 | 237-08-27 | 267-24-18 | 11.475 |
| S32-24K | -136408.912 | -5.761 | -30801.787 | -9.938 | 177449.094907 | 1355631.767456 | 327-15-31 | 270-07-04 | 0.553 |
| S32-23K | -136408.447 | 9.112 | -30802.086 | -5.878 | -280668.607632 | 801808.851466 | 327-10-12 | 179-54-41 | 10.291 |
| 合計 | | | | 倍面積 | -250.809443 | 250.809443 | | | 44.680 |
| | | | | 面積 | 125.40 | 125.40 | | | |
| | | | | 地積 | 125.40 | 125.40 | | | |

面積（座標法）計算書

地番： S32-1-3

| 測点名 | [1] X(i) | [2] X(i+1)-X(i-1) | [3] Y(i) | [4] Y(i+1)-Y(i-1) | [2]*[3] | [1]*[4] | 方向角 | 夾角 | 距離 |
|---------|-------------|----------------------|-------------|----------------------|----------------|-----------------|-----------|-----------|--------|
| S32-24K | -136408.912 | 14.968 | -30801.787 | 4.001 | -461041.147816 | -545772.056912 | 57-08-27 | 269-57-36 | 11.475 |
| S32-18 | -136402.686 | 4.235 | -30792.148 | 10.793 | -130404.746780 | -1472194.189998 | 149-54-11 | 272-45-44 | 2.301 |
| S32-10 | -136404.677 | -6.389 | -30790.994 | 3.515 | 196723.660666 | -479462.439655 | 151-46-18 | 181-52-07 | 4.992 |
| S32-11 | -136409.075 | -6.929 | -30788.633 | 3.613 | 213334.438057 | -492845.987975 | 153-40-48 | 181-54-30 | 2.824 |
| S32-12 | -136411.606 | -6.218 | -30787.381 | -0.293 | 191435.935058 | 39968.600558 | 202-44-08 | 229-03-20 | 3.998 |
| S32-13 | -136415.293 | -6.048 | -30788.926 | -8.768 | 186211.424448 | 1196089.289024 | 251-53-56 | 229-09-48 | 7.599 |
| S32-19 | -136417.654 | 6.381 | -30796.149 | -12.861 | -196510.226769 | 1754467.448094 | 327-10-51 | 255-16-55 | 10.402 |
| 合計 | | | | 倍面積 | -250.663136 | 250.663136 | | | 43.591 |
| | | | | 面積 | 125.33 | 125.33 | | | |
| | | | | 地積 | 125.33 | 125.33 | | | |

面積（座標法）計算書

地番： S32-1-4

| 測点名 | [1] X(i) | [2] X(i+1)-X(i-1) | [3] Y(i) | [4] Y(i+1)-Y(i-1) | [2]*[3] | [1]*[4] | 方向角 | 夾角 | 距離 |
|---------|-------------|----------------------|-------------|----------------------|----------------|-----------------|-----------|-----------|--------|
| S32-20 | -136417.517 | 9.095 | -30816.147 | 0.077 | -280272.856965 | -10504.148809 | 57-10-37 | 297-40-23 | 8.981 |
| S32-21K | -136412.649 | 9.070 | -30808.600 | 14.061 | -279434.002000 | -1918098.257589 | 57-10-30 | 179-59-53 | 7.752 |
| S32-23K | -136408.447 | 3.737 | -30802.086 | 6.813 | -115107.395382 | -929350.749411 | 147-15-31 | 270-05-01 | 0.553 |
| S32-24K | -136408.912 | -9.207 | -30801.787 | 5.937 | 283592.052909 | -809859.710544 | 147-10-51 | 179-55-20 | 10.402 |
| S32-19 | -136417.654 | -12.832 | -30796.149 | -6.890 | 395176.183968 | 939917.636060 | 251-55-11 | 284-44-20 | 13.179 |
| S32-14 | -136421.744 | 0.137 | -30808.677 | -19.998 | -4220.788749 | 2728162.036512 | 299-30-14 | 227-35-03 | 8.583 |
| 合計 | | | | 倍面積 | -266.806219 | 266.806219 | | | 49.450 |
| | | | | 面積 | 133.40 | 133.40 | | | |
| | | | | 地積 | 133.40 | 133.40 | | | |

面積（座標法）計算書

地番： S32-1-5

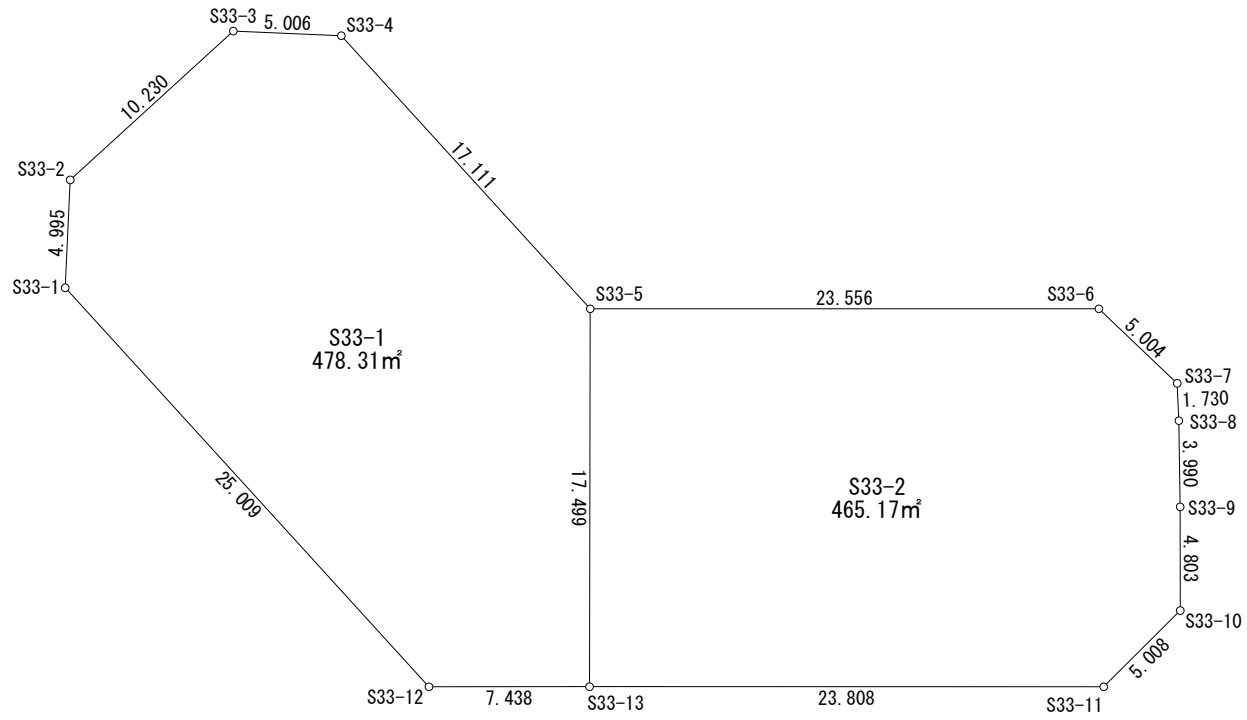
| 測点名 | [1] X(i) | [2] X(i+1)-X(i-1) | [3] Y(i) | [4] Y(i+1)-Y(i-1) | [2]*[3] | [1]*[4] | 方向角 | 夾角 | 距離 |
|---------|-------------|----------------------|-------------|----------------------|----------------|-----------------|-----------|-----------|--------|
| S32-1 | -136414.625 | 7.719 | -30821.244 | -6.429 | -237909.182436 | 877009.624125 | 344-34-24 | 225-00-11 | 5.007 |
| S32-2 | -136409.798 | 14.849 | -30822.576 | 4.337 | -457684.431024 | -591609.293926 | 29-29-42 | 224-55-18 | 11.514 |
| S32-15 | -136399.776 | -2.851 | -30816.907 | 13.976 | 87859.001857 | -1906323.269376 | 147-09-56 | 297-40-14 | 15.321 |
| S32-21K | -136412.649 | -17.741 | -30808.600 | 0.760 | 546575.372600 | -103673.613240 | 237-10-37 | 270-00-41 | 8.981 |
| S32-20 | -136417.517 | -1.976 | -30816.147 | -12.644 | 60892.706472 | 1724863.084948 | 299-34-13 | 242-23-36 | 5.860 |
| 合計 | | | | 倍面積 | -266.532531 | 266.532531 | | | 46.683 |
| | | | | 面積 | 133.26 | 133.26 | | | |
| | | | | 地積 | 133.26 | 133.26 | | | |

面積（座標法）計算書

地番： S32-1-6

| 測点名 | [1] X(i) | [2] X(i+1)-X(i-1) | [3] Y(i) | [4] Y(i+1)-Y(i-1) | [2]*[3] | [1]*[4] | 方向角 | 夾角 | 距離 |
|---------|-------------|----------------------|-------------|----------------------|----------------|-----------------|-----------|-----------|--------|
| S32-15 | -136399.776 | 20.486 | -30816.907 | -3.989 | -631315.156802 | 544098.706464 | 29-33-41 | 242-23-45 | 8.752 |
| S32-16 | -136392.163 | -0.024 | -30812.589 | 9.242 | 739.502136 | -1260536.370446 | 147-11-16 | 297-37-35 | 9.087 |
| S32-22K | -136399.800 | -16.284 | -30807.665 | 10.503 | 501672.016860 | -1432607.099400 | 147-10-12 | 179-58-56 | 10.291 |
| S32-23K | -136408.447 | -12.849 | -30802.086 | -0.935 | 395776.003014 | 127541.897945 | 237-10-30 | 270-00-18 | 7.752 |
| S32-21K | -136412.649 | 8.671 | -30808.600 | -14.821 | -267141.370600 | 2021771.870829 | 327-09-56 | 269-59-26 | 15.321 |
| 合計 | | | | 倍面積 | -269.005392 | 269.005392 | | | 51.203 |
| | | | | 面積 | 134.50 | 134.50 | | | |
| | | | | 地積 | 134.50 | 134.50 | | | |

S 3 3 街区 (画地原子一覽図)



面積（座標法）計算書

地番： S33-1

| 測点名 | [1] X(i) | [2] X(i+1)-X(i-1) | [3] Y(i) | [4] Y(i+1)-Y(i-1) | [2]*[3] | [1]*[4] | 方向角 | 夾角 | 距離 |
|--------|-------------|----------------------|-------------|----------------------|----------------|-----------------|-----------|-----------|--------|
| S33-3 | -136421.179 | 10.251 | -30829.033 | 9.862 | -316028.417283 | -1345385.667298 | 74-22-03 | 224-50-44 | 5.006 |
| S33-4 | -136419.830 | -7.093 | -30824.212 | 19.705 | 218636.135716 | -2688152.750150 | 119-33-41 | 225-11-38 | 17.111 |
| S33-5 | -136428.272 | -25.085 | -30809.328 | 20.291 | 772851.992880 | -2768266.067152 | 162-00-07 | 222-26-26 | 17.499 |
| S33-13 | -136444.915 | -18.960 | -30803.921 | -1.661 | 584042.342160 | 226635.003815 | 251-51-00 | 269-50-53 | 7.438 |
| S33-12 | -136447.232 | 10.019 | -30810.989 | -28.823 | -308695.298791 | 3932818.567936 | 299-33-18 | 227-42-18 | 25.009 |
| S33-1 | -136434.896 | 17.151 | -30832.744 | -23.085 | -528812.392344 | 3149599.574160 | 344-33-32 | 225-00-14 | 4.995 |
| S33-2 | -136430.081 | 13.717 | -30834.074 | 3.711 | -422950.993058 | -506292.030591 | 29-31-19 | 224-57-47 | 10.230 |
| 合計 | | | | 倍面積 | -956.630720 | 956.630720 | | | 87.288 |
| | | | | 面積 | 478.31 | 478.31 | | | |
| | | | | 地積 | 478.31 | 478.31 | | | |

面積（座標法）計算書

地番： S33-2

| 測点名 | [1] X(i) | [2] X(i+1)-X(i-1) | [3] Y(i) | [4] Y(i+1)-Y(i-1) | [2]*[3] | [1]*[4] | 方向角 | 夾角 | 距離 |
|--------|-------------|----------------------|-------------|----------------------|----------------|-----------------|-----------|-----------|--------|
| S33-5 | -136428.272 | 23.961 | -30809.328 | 16.983 | -738222.308208 | -2316961.343376 | 71-54-01 | 269-53-54 | 23.556 |
| S33-6 | -136420.954 | 5.166 | -30786.938 | 26.908 | -159045.321708 | -3670815.030232 | 115-28-09 | 223-34-08 | 5.004 |
| S33-7 | -136423.106 | -3.770 | -30782.420 | 5.130 | 116049.723400 | -699850.533780 | 159-16-52 | 223-48-43 | 1.730 |
| S33-8 | -136424.724 | -5.392 | -30781.808 | 1.908 | 165975.508736 | -260298.373392 | 161-02-51 | 181-45-59 | 3.990 |
| S33-9 | -136428.498 | -8.338 | -30780.512 | 2.792 | 256647.909056 | -380908.366416 | 161-51-06 | 180-48-15 | 4.803 |
| S33-10 | -136433.062 | -9.026 | -30779.016 | -0.777 | 277811.398416 | 106008.489174 | 206-59-42 | 225-08-36 | 5.008 |
| S33-11 | -136437.524 | -11.853 | -30781.289 | -24.905 | 364850.618517 | 3397976.535220 | 251-54-52 | 224-55-10 | 23.808 |
| S33-13 | -136444.915 | 9.252 | -30803.921 | -28.039 | -284997.877092 | 3825778.971685 | 342-00-07 | 270-05-15 | 17.499 |
| 合計 | | | | 倍面積 | -930.348883 | 930.348883 | | | 85.398 |
| | | | | 面積 | 465.17 | 465.17 | | | |
| | | | | 地積 | 465.17 | 465.17 | | | |

面積（座標法）計算書

地番： S34-1

| 測点名 | [1] X(i) | [2] X(i+1)-X(i-1) | [3] Y(i) | [4] Y(i+1)-Y(i-1) | [2]*[3] | [1]*[4] | 方向角 | 夾角 | 距離 |
|---------|-------------|----------------------|-------------|----------------------|----------------|-----------------|-----------|-----------|--------|
| S34-3 | -136441.437 | 9.553 | -30840.516 | 9.497 | -294619.449348 | -1295784.327189 | 74-40-07 | 225-04-23 | 5.000 |
| S34-4 | -136440.115 | -2.866 | -30835.694 | 12.197 | 88375.099004 | -1664160.082655 | 119-35-27 | 224-55-20 | 8.481 |
| S34-11 | -136444.303 | -15.489 | -30828.319 | 0.963 | 477499.832991 | -131395.863789 | 209-34-11 | 269-58-44 | 12.993 |
| S34-21K | -136455.604 | -5.365 | -30834.731 | -16.872 | 165428.331815 | 2302278.950688 | 299-34-29 | 270-00-18 | 12.027 |
| S34-20 | -136449.668 | 14.167 | -30845.191 | -5.785 | -436983.820897 | 789361.329380 | 29-35-44 | 270-01-15 | 9.466 |
| 合計 | | | | 倍面積 | -300.006435 | 300.006435 | | | 47.967 |
| | | | | 面積 | 150.00 | 150.00 | | | |
| | | | | 地積 | 150.00 | 150.00 | | | |

面積（座標法）計算書

地番： S34-2

| 測点名 | [1] X(i) | [2] X(i+1)-X(i-1) | [3] Y(i) | [4] Y(i+1)-Y(i-1) | [2]*[3] | [1]*[4] | 方向角 | 夾角 | 距離 |
|---------|-------------|----------------------|-------------|----------------------|----------------|-----------------|-----------|-----------|--------|
| S34-11 | -136444.303 | 3.828 | -30828.319 | 19.604 | -118010.805132 | -2674854.116012 | 119-31-50 | 269-57-39 | 15.162 |
| S34-12 | -136451.776 | -18.784 | -30815.127 | 6.778 | 578831.345568 | -924870.137728 | 209-33-21 | 270-01-31 | 13.003 |
| S34-23K | -136463.087 | -5.721 | -30821.541 | -16.266 | 176330.036061 | 2219708.573142 | 299-34-14 | 270-00-53 | 11.327 |
| S34-22K | -136457.497 | 7.483 | -30831.393 | -13.190 | -230711.313819 | 1799874.385430 | 299-33-28 | 179-59-14 | 3.837 |
| S34-21K | -136455.604 | 13.194 | -30834.731 | 3.074 | -406833.440814 | -419464.526696 | 29-34-11 | 270-00-43 | 12.993 |
| 合計 | | | | 倍面積 | -394.178136 | 394.178136 | | | 56.322 |
| | | | | 面積 | 197.08 | 197.08 | | | |
| | | | | 地積 | 197.08 | 197.08 | | | |

面積（座標法）計算書

地番： S34-3

| 測点名 | [1] X(i) | [2] X(i+1)-X(i-1) | [3] Y(i) | [4] Y(i+1)-Y(i-1) | [2]*[3] | [1]*[4] | 方向角 | 夾角 | 距離 |
|---------|-------------|----------------------|-------------|----------------------|----------------|-----------------|-----------|-----------|--------|
| S34-12 | -136451.776 | 9.338 | -30815.127 | 9.887 | -287751.655926 | -1349098.709312 | 119-36-03 | 270-02-42 | 3.994 |
| S34-5 | -136453.749 | 3.184 | -30811.654 | 19.263 | -98104.306336 | -2628508.566987 | 71-54-47 | 132-18-44 | 16.611 |
| S34-13 | -136448.592 | -12.244 | -30795.864 | 21.475 | 377064.558816 | -2930233.513200 | 161-54-27 | 269-59-40 | 18.306 |
| S34-28K | -136465.993 | -21.328 | -30790.179 | -6.330 | 656692.937712 | 863829.735690 | 251-54-02 | 269-59-35 | 12.640 |
| S34-27K | -136469.920 | -5.441 | -30802.194 | -16.648 | 167594.737554 | 2271951.228160 | 251-54-12 | 180-00-10 | 4.874 |
| S34-26K | -136471.434 | 0.137 | -30806.827 | -7.542 | -4220.535299 | 1029267.555228 | 299-34-37 | 227-40-25 | 3.345 |
| S34-25K | -136469.783 | 3.748 | -30809.736 | -6.605 | -115474.890528 | 901382.916715 | 299-34-09 | 179-59-32 | 4.249 |
| S34-24K | -136467.686 | 6.696 | -30813.432 | -11.805 | -206326.740672 | 1611001.033230 | 299-33-35 | 179-59-26 | 9.322 |
| S34-23K | -136463.087 | 15.910 | -30821.541 | -1.695 | -490370.717310 | 231304.932465 | 29-33-21 | 269-59-46 | 13.003 |
| 合計 | | | | 倍面積 | -896.611989 | 896.611989 | | | 86.344 |
| | | | | 面積 | 448.30 | 448.30 | | | |
| | | | | 地積 | 448.30 | 448.30 | | | |

面積（座標法）計算書

地番： S34-4

| 測点名 | [1] X(i) | [2] X(i+1)-X(i-1) | [3] Y(i) | [4] Y(i+1)-Y(i-1) | [2]*[3] | [1]*[4] | 方向角 | 夾角 | 距離 |
|---------|-------------|----------------------|-------------|----------------------|----------------|-----------------|-----------|-----------|--------|
| S34-13 | -136448.592 | 22.773 | -30795.864 | 10.749 | -701314.210872 | -1466685.915408 | 71-53-54 | 269-59-27 | 17.290 |
| S34-6 | -136443.220 | 3.118 | -30779.430 | 20.900 | -95970.262740 | -2851663.298000 | 116-46-49 | 224-52-55 | 5.003 |
| S34-7 | -136445.474 | -16.304 | -30774.964 | 9.055 | 501755.013056 | -1235513.767070 | 161-54-43 | 225-07-54 | 14.780 |
| S34-14 | -136459.524 | -19.093 | -30770.375 | -10.850 | 587498.769875 | 1480585.835400 | 251-54-39 | 269-59-56 | 16.242 |
| S34-29K | -136464.567 | -6.469 | -30785.814 | -19.804 | 199153.430766 | 2702544.284868 | 251-54-30 | 179-59-51 | 4.592 |
| S34-28K | -136465.993 | 15.975 | -30790.179 | -10.050 | -491873.109525 | 1371483.229650 | 341-54-27 | 269-59-57 | 18.306 |
| 合計 | | | | 倍面積 | -750.369440 | 750.369440 | | | 76.213 |
| | | | | 面積 | 375.18 | 375.18 | | | |
| | | | | 地積 | 375.18 | 375.18 | | | |

面積（座標法）計算書

地 番： S34-5

| 測点名 | [1] X(i) | [2] X(i+1)-X(i-1) | [3] Y(i) | [4] Y(i+1)-Y(i-1) | [2]*[3] | [1]*[4] | 方向角 | 夾 角 | 距 離 |
|---------|-------------|----------------------|-------------|----------------------|----------------|-----------------|-----------|-----------|--------|
| S34-29K | -136464.567 | 17.117 | -30785.814 | 11.497 | -526960.778238 | -1568933.126799 | 71-54-39 | 269-59-31 | 16.242 |
| S34-14 | -136459.524 | -3.676 | -30770.375 | 18.288 | 113111.898500 | -2495571.774912 | 161-54-17 | 269-59-38 | 9.173 |
| S34-8 | -136468.243 | -13.172 | -30767.526 | 0.575 | 405269.852472 | -78469.239725 | 207-03-07 | 225-08-50 | 5.000 |
| S34-9 | -136472.696 | -8.398 | -30769.800 | -14.346 | 258404.780400 | 1957837.296816 | 251-54-11 | 224-51-04 | 12.700 |
| S34-15 | -136476.641 | 8.129 | -30781.872 | -16.014 | -250225.837488 | 2185536.928974 | 341-55-08 | 270-00-57 | 12.701 |
| 合計 | | | | 倍面積 | -400.084354 | 400.084354 | | | 55.816 |
| | | | | 面積 | 200.04 | 200.04 | | | |
| | | | | 地積 | 200.04 | 200.04 | | | |

面積（座標法）計算書

地 番： S34-6

| 測点名 | [1] X(i) | [2] X(i+1)-X(i-1) | [3] Y(i) | [4] Y(i+1)-Y(i-1) | [2]*[3] | [1]*[4] | 方向角 | 夾 角 | 距 離 |
|---------|-------------|----------------------|-------------|----------------------|----------------|-----------------|-----------|-----------|--------|
| S34-27K | -136469.920 | 15.999 | -30802.194 | 8.071 | -492804.301806 | -1101448.724320 | 71-54-02 | 269-59-35 | 12.640 |
| S34-28K | -136465.993 | 5.353 | -30790.179 | 16.380 | -164819.828187 | -2235312.965340 | 71-54-30 | 180-00-28 | 4.592 |
| S34-29K | -136464.567 | -10.648 | -30785.814 | 8.307 | 327807.347472 | -1133611.158069 | 161-55-08 | 270-00-38 | 12.701 |
| S34-15 | -136476.641 | -17.425 | -30781.872 | -12.436 | 536374.119600 | 1697223.507476 | 251-54-25 | 269-59-17 | 17.230 |
| S34-16 | -136481.992 | 6.721 | -30798.250 | -20.322 | -206995.038250 | 2773587.041424 | 341-54-27 | 270-00-02 | 12.700 |
| 合計 | | | | 倍面積 | -437.701171 | 437.701171 | | | 59.863 |
| | | | | 面積 | 218.85 | 218.85 | | | |
| | | | | 地積 | 218.85 | 218.85 | | | |

面積（座標法）計算書

地番： S34-7

| 測点名 | [1] X(i) | [2] X(i+1)-X(i-1) | [3] Y(i) | [4] Y(i+1)-Y(i-1) | [2]*[3] | [1]*[4] | 方向角 | 夾角 | 距離 |
|---------|-------------|----------------------|-------------|----------------------|----------------|-----------------|-----------|-----------|--------|
| S34-25K | -136469.783 | 9.650 | -30809.736 | 9.328 | -297313.952400 | -1272990.135824 | 119-34-37 | 269-58-49 | 3.345 |
| S34-26K | -136471.434 | -0.137 | -30806.827 | 7.542 | 4220.535299 | -1029267.555228 | 71-54-12 | 132-19-35 | 4.874 |
| S34-27K | -136469.920 | -10.558 | -30802.194 | 8.577 | 325209.564252 | -1170502.503840 | 161-54-27 | 270-00-15 | 12.700 |
| S34-16 | -136481.992 | -15.454 | -30798.250 | -6.415 | 475956.155500 | 875531.978680 | 251-55-09 | 270-00-42 | 10.897 |
| S34-10 | -136485.374 | 0.908 | -30808.609 | -17.905 | -27974.216972 | 2443770.621470 | 299-37-08 | 227-41-59 | 8.680 |
| S34-17 | -136481.084 | 15.591 | -30816.155 | -1.127 | -480454.672605 | 153814.181668 | 29-35-48 | 269-58-40 | 12.997 |
| 合計 | | | | 倍面積 | -356.586926 | 356.586926 | | | 53.493 |
| | | | | 面積 | 178.29 | 178.29 | | | |
| | | | | 地積 | 178.29 | 178.29 | | | |

面積（座標法）計算書

地番： S34-8

| 測点名 | [1] X(i) | [2] X(i+1)-X(i-1) | [3] Y(i) | [4] Y(i+1)-Y(i-1) | [2]*[3] | [1]*[4] | 方向角 | 夾角 | 距離 |
|---------|-------------|----------------------|-------------|----------------------|----------------|-----------------|-----------|-----------|--------|
| S34-24K | -136467.686 | 9.208 | -30813.432 | 10.112 | -283730.081856 | -1379961.240832 | 119-34-09 | 269-59-34 | 4.249 |
| S34-25K | -136469.783 | -13.398 | -30809.736 | -2.723 | 412788.842928 | 371607.219109 | 209-35-48 | 270-01-39 | 12.997 |
| S34-17 | -136481.084 | -9.208 | -30816.155 | -10.112 | 283755.155240 | 1380096.721408 | 299-32-32 | 269-56-44 | 4.245 |
| S34-18K | -136478.991 | 13.398 | -30819.848 | 2.723 | -412924.323504 | -371632.292493 | 29-34-35 | 270-02-03 | 12.999 |
| 合計 | | | | 倍面積 | -110.407192 | 110.407192 | | | 34.490 |
| | | | | 面積 | 55.20 | 55.20 | | | |
| | | | | 地積 | 55.20 | 55.20 | | | |

面積（座標法）計算書

地番： S34-9

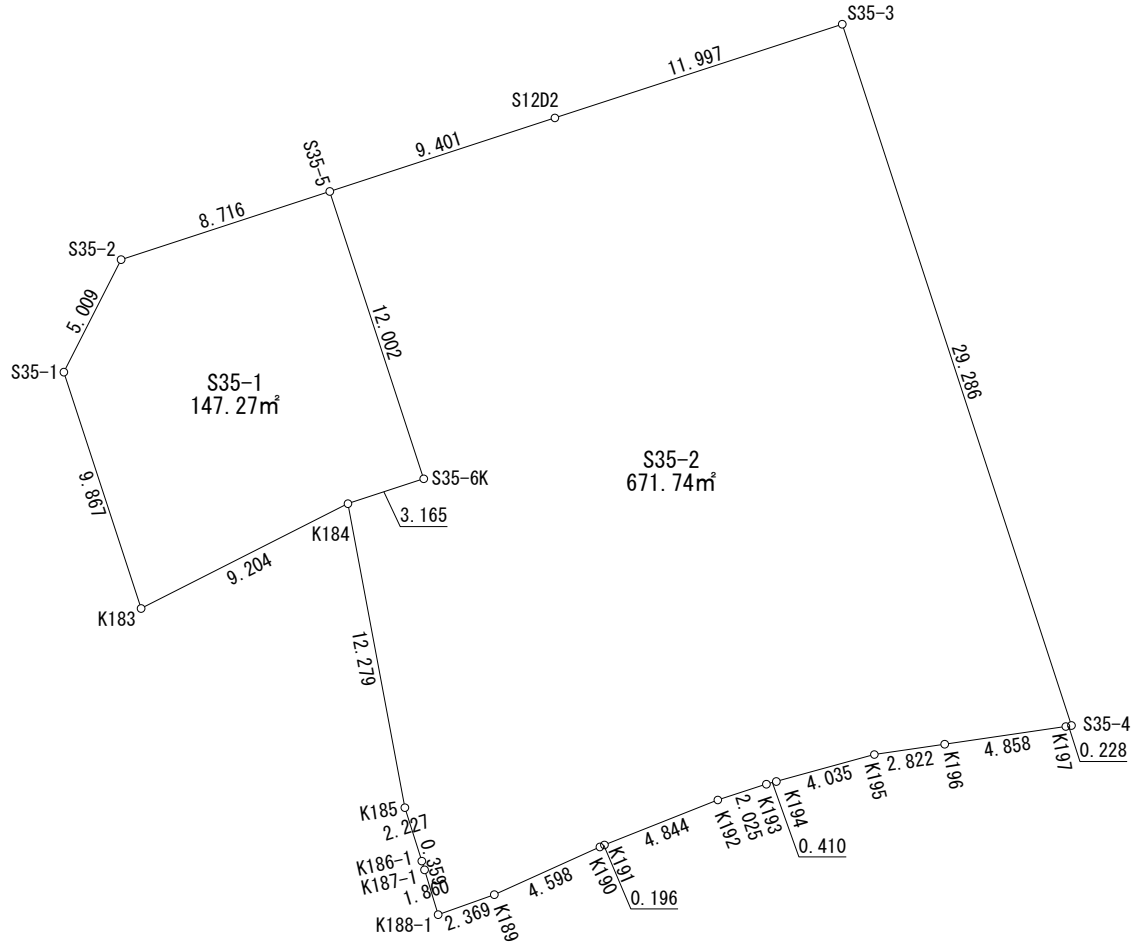
| 測点名 | [1] X(i) | [2] X(i+1)-X(i-1) | [3] Y(i) | [4] Y(i+1)-Y(i-1) | [2]*[3] | [1]*[4] | 方向角 | 夾角 | 距離 |
|---------|-------------|----------------------|-------------|----------------------|----------------|-----------------|-----------|-----------|--------|
| S34-22K | -136457.497 | 5.721 | -30831.393 | 16.269 | -176386.399353 | -2220027.018693 | 119-34-14 | 270-00-12 | 11.327 |
| S34-23K | -136463.087 | -10.189 | -30821.541 | 17.961 | 314040.681249 | -2451013.505607 | 119-33-35 | 179-59-21 | 9.322 |
| S34-24K | -136467.686 | -15.904 | -30813.432 | 1.693 | 490056.822528 | -231039.792398 | 209-34-35 | 270-01-00 | 12.999 |
| S34-18K | -136478.991 | -1.122 | -30819.848 | -24.378 | 34579.869456 | 3327084.842598 | 299-32-59 | 269-58-24 | 20.648 |
| S34-19K | -136468.808 | 21.494 | -30837.810 | -11.545 | -662827.888140 | 1575532.388360 | 29-34-02 | 270-01-03 | 13.004 |
| 合計 | | | | 倍面積 | -536.914260 | 536.914260 | | | 67.300 |
| | | | | 面積 | 268.45 | 268.45 | | | |
| | | | | 地積 | 268.45 | 268.45 | | | |

面積（座標法）計算書

地番： S34-10

| 測点名 | [1] X(i) | [2] X(i+1)-X(i-1) | [3] Y(i) | [4] Y(i+1)-Y(i-1) | [2]*[3] | [1]*[4] | 方向角 | 夾角 | 距離 |
|---------|-------------|----------------------|-------------|----------------------|----------------|-----------------|-----------|-----------|--------|
| S34-20 | -136449.668 | 2.300 | -30845.191 | 15.129 | -70943.939300 | -2064347.027172 | 119-34-29 | 270-01-33 | 12.027 |
| S34-21K | -136455.604 | -7.829 | -30834.731 | 13.798 | 241405.108999 | -1882814.423992 | 119-33-28 | 179-58-59 | 3.837 |
| S34-22K | -136457.497 | -13.204 | -30831.393 | -3.079 | 407097.713172 | 420152.633263 | 209-34-02 | 270-00-34 | 13.004 |
| S34-19K | -136468.808 | -5.235 | -30837.810 | -17.133 | 161435.935350 | 2338120.087464 | 299-33-12 | 269-59-10 | 12.319 |
| S34-1 | -136462.732 | 10.904 | -30848.526 | -12.050 | -336372.327504 | 1644375.920600 | 344-33-15 | 225-00-03 | 5.009 |
| S34-2 | -136457.904 | 13.064 | -30849.860 | 3.335 | -403022.571040 | -455087.109840 | 29-32-56 | 224-59-41 | 9.467 |
| 合計 | | | | 倍面積 | -400.080323 | 400.080323 | | | 55.663 |
| | | | | 面積 | 200.04 | 200.04 | | | |
| | | | | 地積 | 200.04 | 200.04 | | | |

S 3 5 街区 (画地原子一覽図)



面積（座標法）計算書

地番： S35-1

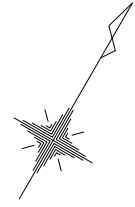
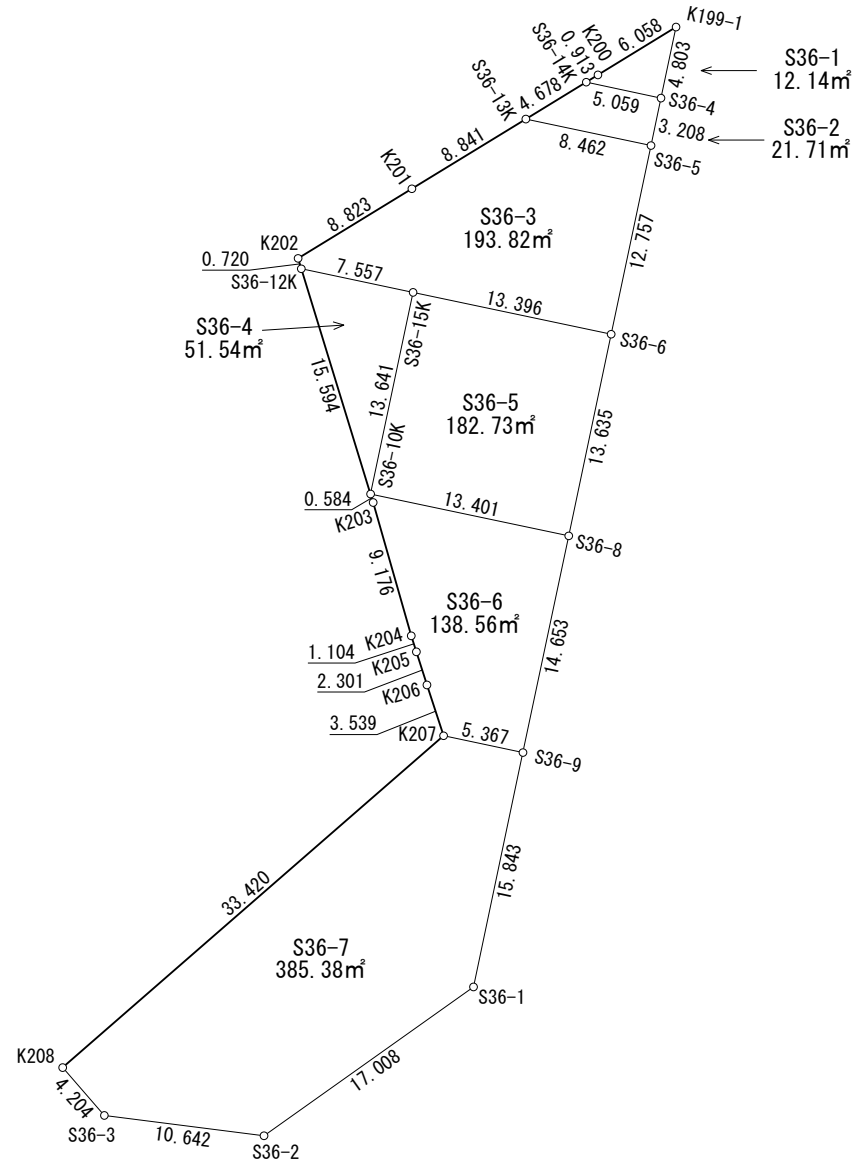
| 測点名 | [1] X(i) | [2] X(i+1)-X(i-1) | [3] Y(i) | [4] Y(i+1)-Y(i-1) | [2]*[3] | [1]*[4] | 方向角 | 夾角 | 距離 |
|--------|-------------|----------------------|-------------|----------------------|----------------|-----------------|-----------|-----------|--------|
| S35-1 | -136485.527 | 13.844 | -30778.367 | -0.795 | -426095.712748 | 108505.993965 | 26-56-55 | 225-02-44 | 5.009 |
| S35-2 | -136481.062 | 7.175 | -30776.097 | 10.554 | -220818.495975 | -1440421.128348 | 71-53-07 | 224-56-12 | 8.716 |
| S35-5 | -136478.352 | -8.698 | -30767.813 | 12.012 | 267618.437474 | -1639377.964224 | 161-54-12 | 270-01-05 | 12.002 |
| S35-6K | -136489.760 | -12.394 | -30764.085 | 0.721 | 381290.069490 | -98409.116960 | 251-50-44 | 269-56-32 | 3.165 |
| K184 | -136490.746 | -5.146 | -30767.092 | -11.217 | 158327.455432 | 1531016.697882 | 243-07-43 | 171-16-59 | 9.204 |
| K183 | -136494.906 | 5.219 | -30775.302 | -11.275 | -160616.301138 | 1538980.065150 | 341-54-11 | 278-46-28 | 9.867 |
| 合計 | | | | 倍面積 | -294.547465 | 294.547465 | | | 47.963 |
| | | | | 面積 | 147.27 | 147.27 | | | |
| | | | | 地積 | 147.27 | 147.27 | | | |

面積（座標法）計算書

地番： S35-2

| 測点名 | [1] X(i) | [2] X(i+1)-X(i-1) | [3] Y(i) | [4] Y(i+1)-Y(i-1) | [2]*[3] | [1]*[4] | 方向角 | 夾角 | 距離 |
|--------|-------------|----------------------|-------------|----------------------|----------------|-----------------|-----------|-----------|---------|
| S35-5 | -136478.352 | 14.326 | -30767.813 | 5.209 | -440779.689038 | -710915.735568 | 71-55-04 | 270-00-52 | 9.401 |
| S12D2 | -136475.434 | 6.636 | -30758.876 | 20.343 | -204115.901136 | -2776319.753862 | 71-56-44 | 180-01-40 | 11.997 |
| S35-3 | -136471.716 | -24.119 | -30747.470 | 20.503 | 741598.228930 | -2798079.593148 | 161-54-10 | 269-57-26 | 29.286 |
| S35-4 | -136499.553 | -27.876 | -30738.373 | 8.872 | 856862.885748 | -1211024.034216 | 260-09-59 | 278-15-49 | 0.228 |
| K197 | -136499.592 | -0.744 | -30738.598 | -5.032 | 22869.516912 | 686865.946944 | 261-39-23 | 181-29-24 | 4.858 |
| K196 | -136500.297 | -1.114 | -30743.405 | -7.599 | 34248.153170 | 1037265.756903 | 261-39-58 | 180-00-35 | 2.822 |
| K195 | -136500.706 | -1.477 | -30746.197 | -6.683 | 45412.132969 | 912234.218198 | 254-39-05 | 172-59-07 | 4.035 |
| K194 | -136501.774 | -1.175 | -30750.088 | -4.287 | 36131.353400 | 585183.105138 | 254-52-47 | 180-13-42 | 0.410 |
| K193 | -136501.881 | -0.735 | -30750.484 | -2.321 | 22601.605740 | 316820.865801 | 251-55-55 | 177-03-08 | 2.025 |
| K192 | -136502.509 | -2.412 | -30752.409 | -6.429 | 74174.810508 | 877574.630361 | 248-23-31 | 176-27-36 | 4.844 |
| K191 | -136504.293 | -1.865 | -30756.913 | -4.682 | 57361.642745 | 639113.099826 | 245-31-54 | 177-08-23 | 0.196 |
| K190 | -136504.374 | -1.976 | -30757.091 | -4.367 | 60776.011816 | 596114.601258 | 245-39-33 | 180-07-39 | 4.598 |
| K189 | -136506.269 | -2.687 | -30761.280 | -6.422 | 82655.559360 | 876643.259518 | 250-28-17 | 184-48-44 | 2.369 |
| K188-1 | -136507.061 | 0.988 | -30763.513 | -2.772 | -30394.350844 | 378397.573092 | 343-09-12 | 272-40-55 | 1.860 |
| K187-1 | -136505.281 | 2.124 | -30764.052 | -0.643 | -65342.846448 | 87772.895683 | 343-10-43 | 180-01-31 | 0.359 |
| K186-1 | -136504.937 | 2.466 | -30764.156 | -0.780 | -75864.408696 | 106473.850860 | 342-19-47 | 179-09-04 | 2.227 |
| K185 | -136502.815 | 14.191 | -30764.832 | -2.936 | -436583.730912 | 400772.264840 | 349-23-38 | 187-03-51 | 12.279 |
| K184 | -136490.746 | 13.055 | -30767.092 | 0.747 | -401664.386060 | -101958.587262 | 71-50-44 | 262-27-06 | 3.165 |
| S35-6K | -136489.760 | 12.394 | -30764.085 | -0.721 | -381290.069490 | 98409.116960 | 341-54-12 | 90-03-28 | 12.002 |
| 合計 | | | | 倍面積 | -1343.481326 | 1343.481326 | | | 108.961 |
| | | | | 面積 | 671.74 | 671.74 | | | |
| | | | | 地積 | 671.74 | 671.74 | | | |

S 3 6 街区 (画地原子一覽図)



面積（座標法）計算書

地番： S36-1

| 測点名 | [1] X(i) | [2] X(i+1)-X(i-1) | [3] Y(i) | [4] Y(i+1)-Y(i-1) | [2]*[3] | [1]*[4] | 方向角 | 夾角 | 距離 |
|---------|-------------|----------------------|-------------|----------------------|----------------|----------------|-----------|-----------|--------|
| K199-1 | -136510.944 | 0.761 | -30734.660 | 4.375 | -23389.076260 | -597235.380000 | 161-54-57 | 313-29-06 | 4.803 |
| S36-4 | -136515.510 | -6.129 | -30733.169 | -3.320 | 188363.592801 | 453231.493200 | 252-00-07 | 270-05-10 | 5.059 |
| S36-14K | -136517.073 | -0.761 | -30737.980 | -4.375 | 23391.602780 | 597262.194375 | 28-31-49 | 316-31-42 | 0.913 |
| K200 | -136516.271 | 6.129 | -30737.544 | 3.320 | -188390.407176 | -453234.019720 | 28-25-51 | 179-54-02 | 6.058 |
| 合計 | | | | 倍面積 | -24.287855 | 24.287855 | | | 16.833 |
| | | | | 面積 | 12.14 | 12.14 | | | |
| | | | | 地積 | 12.14 | 12.14 | | | |

面積（座標法）計算書

地番： S36-2

| 測点名 | [1] X(i) | [2] X(i+1)-X(i-1) | [3] Y(i) | [4] Y(i+1)-Y(i-1) | [2]*[3] | [1]*[4] | 方向角 | 夾角 | 距離 |
|---------|-------------|----------------------|-------------|----------------------|----------------|----------------|-----------|-----------|--------|
| S36-4 | -136515.510 | -1.486 | -30733.169 | 5.809 | 45669.489134 | -793018.597590 | 161-52-32 | 269-52-25 | 3.208 |
| S36-5 | -136518.559 | -5.672 | -30732.171 | -7.047 | 174312.873912 | 962046.285273 | 251-56-31 | 270-03-59 | 8.462 |
| S36-13K | -136521.182 | 1.486 | -30740.216 | -5.809 | -45679.960976 | 793051.546238 | 28-33-14 | 316-36-43 | 4.678 |
| S36-14K | -136517.073 | 5.672 | -30737.980 | 7.047 | -174345.822560 | -962035.813431 | 72-00-07 | 223-26-53 | 5.059 |
| 合計 | | | | 倍面積 | -43.420490 | 43.420490 | | | 21.407 |
| | | | | 面積 | 21.71 | 21.71 | | | |
| | | | | 地積 | 21.71 | 21.71 | | | |

面積（座標法）計算書

地番： S36-3

| 測点名 | [1] X(i) | [2] X(i+1)-X(i-1) | [3] Y(i) | [4] Y(i+1)-Y(i-1) | [2]*[3] | [1]*[4] | 方向角 | 夾角 | 距離 |
|---------|-------------|----------------------|-------------|----------------------|----------------|-----------------|-----------|-----------|--------|
| S36-5 | -136518.559 | -9.504 | -30732.171 | 12.005 | 292078.553184 | -1638905.300795 | 161-54-57 | 269-58-26 | 12.757 |
| S36-6 | -136530.686 | -16.284 | -30728.211 | -8.775 | 500378.187924 | 1198056.769650 | 251-55-20 | 270-00-23 | 13.396 |
| S36-15K | -136534.843 | -6.503 | -30740.946 | -19.919 | 199908.371838 | 2719637.537717 | 251-54-54 | 179-59-34 | 7.557 |
| S36-12K | -136537.189 | -1.856 | -30748.130 | -7.711 | 57068.529280 | 1052838.264379 | 312-54-59 | 241-00-05 | 0.720 |
| K202 | -136536.699 | 8.241 | -30748.657 | 3.688 | -253399.682337 | -503547.345912 | 28-32-15 | 255-37-16 | 8.823 |
| K201 | -136528.948 | 15.517 | -30744.442 | 8.441 | -477061.506514 | -1152440.850068 | 28-33-13 | 180-00-58 | 8.841 |
| S36-13K | -136521.182 | 10.389 | -30740.216 | 12.271 | -319360.104024 | -1675251.424322 | 71-56-31 | 223-23-18 | 8.462 |
| 合計 | | | | 倍面積 | -387.650649 | 387.650649 | | | 60.556 |
| | | | | 面積 | 193.82 | 193.82 | | | |
| | | | | 地積 | 193.82 | 193.82 | | | |

面積（座標法）計算書

地番： S36-4

| 測点名 | [1] X(i) | [2] X(i+1)-X(i-1) | [3] Y(i) | [4] Y(i+1)-Y(i-1) | [2]*[3] | [1]*[4] | 方向角 | 夾角 | 距離 |
|---------|-------------|----------------------|-------------|----------------------|----------------|-----------------|-----------|-----------|--------|
| S36-15K | -136534.843 | -10.621 | -30740.946 | 11.418 | 326499.587466 | -1558954.837374 | 161-55-01 | 270-00-07 | 13.641 |
| S36-10K | -136547.810 | -2.346 | -30736.712 | -7.184 | 72108.326352 | 980959.467040 | 312-55-44 | 331-00-43 | 15.594 |
| S36-12K | -136537.189 | 12.967 | -30748.130 | -4.234 | -398711.001710 | 578098.458226 | 71-54-54 | 298-59-10 | 7.557 |
| 合計 | | | | 倍面積 | -103.087892 | 103.087892 | | | 36.792 |
| | | | | 面積 | 51.54 | 51.54 | | | |
| | | | | 地積 | 51.54 | 51.54 | | | |

面積（座標法）計算書

地番： S36-5

| 測点名 | [1] X(i) | [2] X(i+1)-X(i-1) | [3] Y(i) | [4] Y(i+1)-Y(i-1) | [2]*[3] | [1]*[4] | 方向角 | 夾角 | 距離 |
|---------|-------------|----------------------|-------------|----------------------|----------------|-----------------|-----------|-----------|--------|
| S36-6 | -136530.686 | -8.803 | -30728.211 | 16.972 | 270500.441433 | -2317198.802792 | 161-53-45 | 269-58-25 | 13.635 |
| S36-8 | -136543.646 | -17.124 | -30723.974 | -8.501 | 526117.330776 | 1160757.534646 | 251-53-52 | 270-00-07 | 13.401 |
| S36-10K | -136547.810 | 8.803 | -30736.712 | -16.972 | -270575.275736 | 2317489.431320 | 341-55-01 | 270-01-09 | 13.641 |
| S36-15K | -136534.843 | 17.124 | -30740.946 | 8.501 | -526407.959304 | -1160682.700343 | 71-55-20 | 270-00-19 | 13.396 |
| 合計 | | | | 倍面積 | -365.462831 | 365.462831 | | | 54.073 |
| | | | | 面積 | 182.73 | 182.73 | | | |
| | | | | 地積 | 182.73 | 182.73 | | | |

面積（座標法）計算書

地番： S36-6

| 測点名 | [1] X(i) | [2] X(i+1)-X(i-1) | [3] Y(i) | [4] Y(i+1)-Y(i-1) | [2]*[3] | [1]*[4] | 方向角 | 夾角 | 距離 |
|---------|-------------|----------------------|-------------|----------------------|----------------|-----------------|-----------|-----------|--------|
| S36-8 | -136543.646 | -9.767 | -30723.974 | 17.281 | 300081.054058 | -2359610.746526 | 161-56-19 | 270-02-27 | 14.653 |
| S36-9 | -136557.577 | -15.595 | -30719.431 | -0.560 | 479069.526445 | 76472.243120 | 251-56-23 | 270-00-04 | 5.367 |
| K207 | -136559.241 | 0.700 | -30724.534 | -7.737 | -21507.173800 | 1056558.847617 | 311-54-28 | 239-58-05 | 3.539 |
| K206 | -136556.877 | 3.914 | -30727.168 | -4.335 | -120266.135552 | 591974.061795 | 312-20-26 | 180-25-58 | 2.301 |
| K205 | -136555.327 | 2.293 | -30728.869 | -2.517 | -70461.296617 | 343709.758059 | 312-19-09 | 179-58-43 | 1.104 |
| K204 | -136554.584 | 7.119 | -30729.685 | -7.415 | -218764.627515 | 1012552.240360 | 314-00-55 | 181-41-46 | 9.176 |
| K203 | -136548.208 | 6.774 | -30736.284 | -7.027 | -208207.587816 | 959524.257616 | 312-55-12 | 178-54-17 | 0.584 |
| S36-10K | -136547.810 | 4.562 | -30736.712 | 12.310 | -140220.880144 | -1680903.541100 | 71-53-52 | 298-58-40 | 13.401 |
| 合計 | | | | 倍面積 | -277.120941 | 277.120941 | | | 50.125 |
| | | | | 面積 | 138.56 | 138.56 | | | |
| | | | | 地積 | 138.56 | 138.56 | | | |

面積（座標法）計算書

地番： S36-7

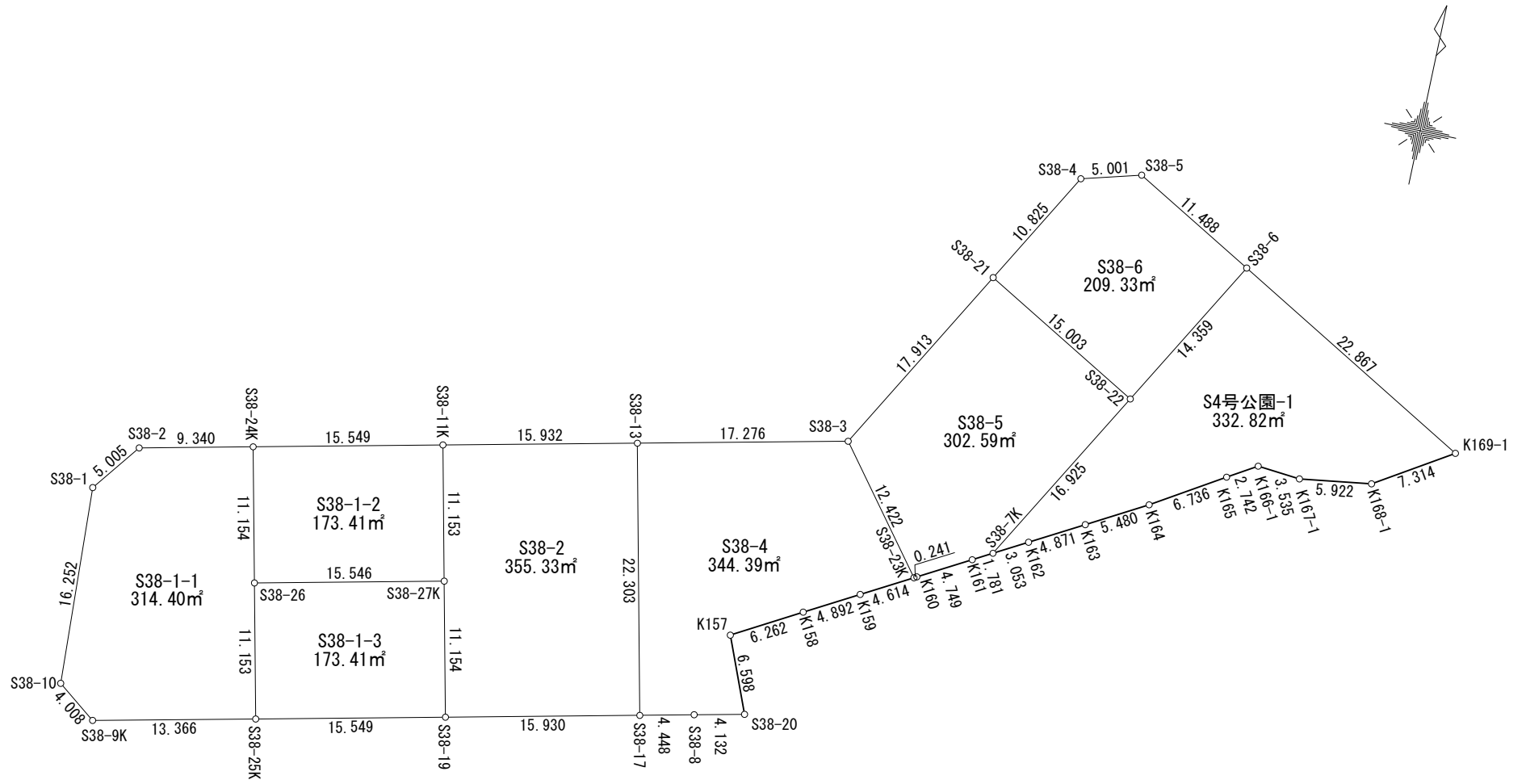
| 測点名 | [1] X(i) | [2] X(i+1)-X(i-1) | [3] Y(i) | [4] Y(i+1)-Y(i-1) | [2]*[3] | [1]*[4] | 方向角 | 夾角 | 距離 |
|-------|-------------|----------------------|-------------|----------------------|-----------------|-----------------|-----------|-----------|--------|
| S36-9 | -136557.577 | -13.396 | -30719.431 | 10.023 | 411517.497676 | -1368716.594271 | 161-54-29 | 269-58-06 | 15.843 |
| S36-1 | -136572.637 | -30.525 | -30714.511 | -2.158 | 937560.448275 | 294723.750646 | 204-35-33 | 222-41-04 | 17.008 |
| S36-2 | -136588.102 | -19.577 | -30721.589 | -16.894 | 601436.547853 | 2307519.395188 | 247-16-15 | 222-40-42 | 10.642 |
| S36-3 | -136592.214 | -2.749 | -30731.405 | -13.793 | 84480.632345 | 1884016.407702 | 288-55-04 | 221-38-49 | 4.204 |
| K208 | -136590.851 | 32.973 | -30735.382 | 6.871 | -1013437.750686 | -938515.737221 | 18-56-29 | 270-01-25 | 33.420 |
| K207 | -136559.241 | 33.274 | -30724.534 | 15.951 | -1022328.144316 | -2178256.453191 | 71-56-23 | 232-59-54 | 5.367 |
| 合計 | | | | 倍面積 | -770.768853 | 770.768853 | | | 86.484 |
| | | | | 面積 | 385.38 | 385.38 | | | |
| | | | | 地積 | 385.38 | 385.38 | | | |

面積（座標法）計算書

地番： S37-1

| 測点名 | [1] X(i) | [2] X(i+1)-X(i-1) | [3] Y(i) | [4] Y(i+1)-Y(i-1) | [2]*[3] | [1]*[4] | 方向角 | 夾角 | 距離 |
|--------|-------------|----------------------|-------------|----------------------|----------------|-----------------|-----------|-----------|---------|
| S37-1 | -136488.322 | -1.881 | -30815.565 | 5.754 | 57964.077765 | -785353.804788 | 119-27-52 | 317-47-14 | 7.250 |
| S37-2 | -136491.888 | 3.197 | -30809.253 | 27.036 | -98497.181841 | -3690194.683968 | 71-55-36 | 132-27-44 | 21.800 |
| S37-3 | -136485.125 | 4.496 | -30788.529 | 25.187 | -138425.226384 | -3437650.843375 | 116-55-43 | 225-00-07 | 5.006 |
| S37-4 | -136487.392 | -11.965 | -30784.066 | 7.641 | 368331.349690 | -1042900.162272 | 161-51-22 | 224-55-39 | 10.205 |
| S37-5K | -136497.090 | -10.616 | -30780.888 | 1.008 | 326769.907008 | -137589.066720 | 247-04-11 | 265-12-49 | 2.356 |
| K179 | -136498.008 | -7.861 | -30783.058 | -15.912 | 241985.618938 | 2171956.303296 | 243-11-43 | 176-07-32 | 15.396 |
| K178 | -136504.951 | -11.364 | -30796.800 | -22.493 | 349974.835200 | 3070405.862843 | 243-11-50 | 180-00-07 | 9.804 |
| K177 | -136509.372 | -6.407 | -30805.551 | -16.714 | 197371.165257 | 2281617.643608 | 255-59-45 | 192-47-55 | 8.207 |
| K176 | -136511.358 | -0.911 | -30813.514 | -8.938 | 28071.111254 | 1220138.517804 | 317-47-34 | 241-47-49 | 1.451 |
| K175 | -136510.283 | 2.478 | -30814.489 | -1.454 | -76358.303742 | 198485.951482 | 341-08-58 | 203-21-24 | 1.483 |
| K174 | -136508.880 | 8.321 | -30814.968 | -2.343 | -256411.348728 | 319840.305840 | 344-55-13 | 183-46-15 | 7.165 |
| K173 | -136501.962 | 7.508 | -30816.832 | -1.972 | -231372.774656 | 269181.869064 | 349-37-36 | 184-42-23 | 0.600 |
| K172 | -136501.372 | 5.551 | -30816.940 | 3.912 | -171064.833940 | -533993.367264 | 39-01-07 | 229-23-31 | 6.385 |
| S37-6 | -136496.411 | 11.365 | -30812.920 | 1.933 | -350188.835800 | -263847.562463 | 341-56-59 | 122-55-52 | 6.735 |
| S4P3 | -136490.007 | 8.089 | -30815.007 | -2.645 | -249262.591623 | 361016.068515 | 341-40-38 | 179-43-39 | 1.775 |
| 合計 | | | | 倍面積 | -1113.031602 | 1113.031602 | | | 105.618 |
| | | | | 面積 | 556.51 | 556.51 | | | |
| | | | | 地積 | 556.51 | 556.51 | | | |

S 3 8 街 区 (画地原子一覽図)



面積（座標法）計算書

地番： S38-1-1

| 測点名 | [1] X(i) | [2] X(i+1)-X(i-1) | [3] Y(i) | [4] Y(i+1)-Y(i-1) | [2]*[3] | [1]*[4] | 方向角 | 夾角 | 距離 |
|---------|-------------|----------------------|-------------|----------------------|----------------|-----------------|-----------|-----------|--------|
| S38-1 | -136510.877 | 20.207 | -30930.239 | 2.278 | -625007.339473 | -310971.777806 | 37-27-30 | 220-09-35 | 5.005 |
| S38-2 | -136506.904 | 6.006 | -30927.195 | 12.160 | -185748.733170 | -1659923.952640 | 77-25-41 | 219-58-11 | 9.340 |
| S38-24K | -136504.871 | -8.855 | -30918.079 | 11.539 | 273779.589545 | -1575129.706469 | 167-27-14 | 270-01-33 | 11.154 |
| S38-26 | -136515.759 | -21.776 | -30915.656 | 4.839 | 673219.325056 | -660599.757801 | 167-29-20 | 180-02-06 | 11.153 |
| S38-25K | -136526.647 | -13.785 | -30913.240 | -10.632 | 426139.013400 | 1451551.310904 | 257-28-55 | 269-59-35 | 13.366 |
| S38-9K | -136529.544 | -0.464 | -30926.288 | -16.233 | 14349.797632 | 2216284.087752 | 307-22-33 | 229-53-38 | 4.008 |
| S38-10 | -136527.111 | 18.667 | -30929.473 | -3.951 | -577360.472491 | 539418.615561 | 357-17-55 | 229-55-22 | 16.252 |
| 合計 | | | | 倍面積 | -628.819501 | 628.819501 | | | 70.278 |
| | | | | 面積 | 314.40 | 314.40 | | | |
| | | | | 地積 | 314.40 | 314.40 | | | |

面積（座標法）計算書

地番： S38-1-2

| 測点名 | [1] X(i) | [2] X(i+1)-X(i-1) | [3] Y(i) | [4] Y(i+1)-Y(i-1) | [2]*[3] | [1]*[4] | 方向角 | 夾角 | 距離 |
|---------|-------------|----------------------|-------------|----------------------|----------------|-----------------|-----------|-----------|--------|
| S38-24K | -136504.871 | 14.265 | -30918.079 | 12.755 | -441046.396935 | -1741119.629605 | 77-27-23 | 270-00-09 | 15.549 |
| S38-11K | -136501.494 | -7.510 | -30902.901 | 17.598 | 232080.786510 | -2402153.291412 | 167-28-04 | 270-00-41 | 11.153 |
| S38-27K | -136512.381 | -14.265 | -30900.481 | -12.755 | 440795.361465 | 1741215.419655 | 257-27-01 | 269-58-57 | 15.546 |
| S38-26 | -136515.759 | 7.510 | -30915.656 | -17.598 | -232176.576560 | 2402404.326882 | 347-27-14 | 270-00-13 | 11.154 |
| 合計 | | | | 倍面積 | -346.825520 | 346.825520 | | | 53.402 |
| | | | | 面積 | 173.41 | 173.41 | | | |
| | | | | 地積 | 173.41 | 173.41 | | | |

面積（座標法）計算書

地番： S38-1-3

| 測点名 | [1] X(i) | [2] X(i+1)-X(i-1) | [3] Y(i) | [4] Y(i+1)-Y(i-1) | [2]*[3] | [1]*[4] | 方向角 | 夾角 | 距離 |
|---------|-------------|----------------------|-------------|----------------------|----------------|-----------------|-----------|-----------|--------|
| S38-26 | -136515.759 | 14.266 | -30915.656 | 12.759 | -441042.748496 | -1741804.569081 | 77-27-01 | 269-57-41 | 15.546 |
| S38-27K | -136512.381 | -7.511 | -30900.481 | 17.594 | 232093.512791 | -2401798.831314 | 167-28-30 | 270-01-29 | 11.154 |
| S38-19 | -136523.270 | -14.266 | -30898.062 | -12.759 | 440791.752492 | 1741900.401930 | 257-27-23 | 269-58-53 | 15.549 |
| S38-25K | -136526.647 | 7.511 | -30913.240 | -17.594 | -232189.345640 | 2402049.827318 | 347-29-20 | 270-01-57 | 11.153 |
| 合計 | | | | 倍面積 | -346.828853 | 346.828853 | | | 53.402 |
| | | | | 面積 | 173.41 | 173.41 | | | |
| | | | | 地積 | 173.41 | 173.41 | | | |

面積（座標法）計算書

地番： S38-2

| 測点名 | [1] X(i) | [2] X(i+1)-X(i-1) | [3] Y(i) | [4] Y(i+1)-Y(i-1) | [2]*[3] | [1]*[4] | 方向角 | 夾角 | 距離 |
|---------|-------------|----------------------|-------------|----------------------|----------------|-----------------|-----------|-----------|--------|
| S38-11K | -136501.494 | 14.343 | -30902.901 | 13.133 | -443240.309043 | -1792674.120702 | 77-28-19 | 270-00-15 | 15.932 |
| S38-13 | -136498.038 | -18.316 | -30887.348 | 20.389 | 565732.665968 | -2783058.496782 | 167-28-36 | 270-00-17 | 22.303 |
| S38-17 | -136519.810 | -25.232 | -30882.512 | -10.714 | 779227.542784 | 1462673.244340 | 257-27-20 | 269-58-44 | 15.930 |
| S38-19 | -136523.270 | 7.429 | -30898.062 | -17.969 | -229541.702598 | 2453186.638630 | 347-28-30 | 270-01-10 | 11.154 |
| S38-27K | -136512.381 | 21.776 | -30900.481 | -4.839 | -672888.874256 | 660583.411659 | 347-28-04 | 179-59-34 | 11.153 |
| 合計 | | | | 倍面積 | -710.677145 | 710.677145 | | | 76.472 |
| | | | | 面積 | 355.33 | 355.33 | | | |
| | | | | 地積 | 355.33 | 355.33 | | | |

面積（座標法）計算書

地番： S38-4

| 測点名 | [1] X(i) | [2] X(i+1)-X(i-1) | [3] Y(i) | [4] Y(i+1)-Y(i-1) | [2]*[3] | [1]*[4] | 方向角 | 夾角 | 距離 |
|---------|-------------|----------------------|-------------|----------------------|----------------|-----------------|-----------|-----------|--------|
| S38-13 | -136498.038 | 25.522 | -30887.348 | 12.028 | -788306.895656 | -1641798.401064 | 77-27-48 | 269-59-12 | 17.276 |
| S38-3 | -136494.288 | -6.074 | -30870.484 | 24.466 | 187507.319816 | -3339469.250208 | 142-16-00 | 244-48-12 | 12.422 |
| S38-23K | -136504.112 | -12.077 | -30862.882 | 3.575 | 372731.025914 | -488002.200400 | 240-46-27 | 278-30-27 | 4.614 |
| K159 | -136506.365 | -4.643 | -30866.909 | -8.296 | 143315.058487 | 1132456.804040 | 240-45-28 | 179-59-01 | 4.892 |
| K158 | -136508.755 | -5.473 | -30871.178 | -9.720 | 168957.957194 | 1326865.098600 | 240-30-29 | 179-45-01 | 6.262 |
| K157 | -136511.838 | -9.192 | -30876.629 | -2.959 | 283817.973768 | 403938.528642 | 157-48-30 | 97-18-01 | 6.598 |
| S38-20 | -136517.947 | -6.997 | -30874.137 | -1.543 | 216026.336589 | 210647.192221 | 257-35-19 | 279-46-49 | 4.132 |
| S38-8 | -136518.835 | -1.863 | -30878.172 | -8.375 | 57526.034436 | 1143345.243125 | 257-20-18 | 179-44-59 | 4.448 |
| S38-17 | -136519.810 | 20.797 | -30882.512 | -9.176 | -642263.602064 | 1252705.776560 | 347-28-36 | 270-08-18 | 22.303 |
| 合計 | | | | 倍面積 | -688.791516 | 688.791516 | | | 82.947 |
| | | | | 面積 | 344.39 | 344.39 | | | |
| | | | | 地積 | 344.39 | 344.39 | | | |

面積（座標法）計算書

地番： S38-5


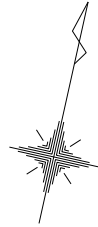
| 測点名 | [1] X(i) | [2] X(i+1)-X(i-1) | [3] Y(i) | [4] Y(i+1)-Y(i-1) | [2]*[3] | [1]*[4] | 方向角 | 夾角 | 距離 |
|---------|-------------|----------------------|-------------|----------------------|----------------|-----------------|-----------|-----------|--------|
| S38-3 | -136494.288 | 25.407 | -30870.484 | 1.233 | -784326.386988 | -168297.457104 | 29-33-06 | 247-17-06 | 17.913 |
| S38-21 | -136478.705 | 8.189 | -30861.649 | 21.889 | -252726.043661 | -2987382.373745 | 119-31-41 | 269-58-35 | 15.003 |
| S38-22 | -136486.099 | -22.099 | -30848.595 | 4.675 | 681723.100905 | -638072.512825 | 209-40-29 | 270-08-48 | 16.925 |
| S38-7K | -136500.804 | -15.575 | -30856.974 | -9.933 | 480597.370050 | 1355862.486132 | 240-45-28 | 211-04-59 | 1.781 |
| K161 | -136501.674 | -3.190 | -30858.528 | -5.698 | 98438.704320 | 777786.538452 | 240-45-28 | 180-00-00 | 4.749 |
| K160 | -136503.994 | -2.438 | -30862.672 | -4.354 | 75243.194336 | 594338.389876 | 240-40-05 | 179-54-37 | 0.241 |
| S38-23K | -136504.112 | 9.706 | -30862.882 | -7.812 | -299555.132692 | 1066370.122944 | 322-16-00 | 261-35-55 | 12.422 |
| 合計 | | | | 倍面積 | -605.193730 | 605.193730 | | | 69.034 |
| | | | | 面積 | 302.59 | 302.59 | | | |
| | | | | 地積 | 302.59 | 302.59 | | | |

面積（座標法）計算書

地番： S38-6

| 測点名 | [1] X(i) | [2] X(i+1)-X(i-1) | [3] Y(i) | [4] Y(i+1)-Y(i-1) | [2]*[3] | [1]*[4] | 方向角 | 夾角 | 距離 |
|--------|-------------|----------------------|-------------|----------------------|----------------|-----------------|-----------|-----------|--------|
| S38-4 | -136469.286 | 10.746 | -30856.313 | 10.158 | -331581.939498 | -1386255.007188 | 74-36-48 | 225-04-52 | 5.001 |
| S38-5 | -136467.959 | -4.333 | -30851.491 | 14.819 | 133679.510503 | -2022318.684421 | 119-31-02 | 224-54-14 | 11.488 |
| S38-6 | -136473.619 | -18.140 | -30841.494 | 2.896 | 559464.701160 | -395227.600624 | 209-38-22 | 270-07-20 | 14.359 |
| S38-22 | -136486.099 | -5.086 | -30848.595 | -20.155 | 156895.954170 | 2750877.325345 | 299-31-41 | 269-53-19 | 15.003 |
| S38-21 | -136478.705 | 16.813 | -30861.649 | -7.718 | -518876.904637 | 1053342.645190 | 29-31-56 | 270-00-15 | 10.825 |
| 合計 | | | | 倍面積 | -418.678302 | 418.678302 | | | 56.676 |
| | | | | 面積 | 209.33 | 209.33 | | | |
| | | | | 地積 | 209.33 | 209.33 | | | |

S 3 9 街 区 (画地原子一覽図)



面積（座標法）計算書

地番： S39-1

| 測点名 | [1] X(i) | [2] X(i+1)-X(i-1) | [3] Y(i) | [4] Y(i+1)-Y(i-1) | [2]*[3] | [1]*[4] | 方向角 | 夾角 | 距離 |
|---------|-------------|----------------------|-------------|----------------------|----------------|-----------------|-----------|-----------|--------|
| S39-19K | -136549.119 | 14.677 | -30928.421 | 20.188 | -453936.435017 | -2756653.614372 | 77-26-43 | 260-09-21 | 21.171 |
| S39-20K | -136544.517 | 4.432 | -30907.756 | 20.703 | -136983.174592 | -2826881.135451 | 167-23-59 | 269-57-16 | 0.174 |
| S39-22K | -136544.687 | -12.691 | -30907.718 | 2.823 | 392249.849138 | -385465.651401 | 167-27-36 | 180-03-37 | 12.827 |
| S39-16 | -136557.208 | -16.926 | -30904.933 | -17.047 | 523096.895958 | 2327890.724776 | 257-28-37 | 270-01-01 | 20.315 |
| S39-7 | -136561.613 | -1.986 | -30924.765 | -23.011 | 61416.583290 | 3142419.276743 | 307-16-07 | 229-47-30 | 3.995 |
| S39-8 | -136559.194 | 12.494 | -30927.944 | -3.656 | -386413.732336 | 499260.413264 | 357-17-22 | 230-01-15 | 10.086 |
| 合計 | | | | 倍面積 | -570.013559 | 570.013559 | | | 68.568 |
| | | | | 面積 | 285.00 | 285.00 | | | |
| | | | | 地積 | 285.00 | 285.00 | | | |

面積（座標法）計算書

地番： S39-2

| 測点名 | [1] X(i) | [2] X(i+1)-X(i-1) | [3] Y(i) | [4] Y(i+1)-Y(i-1) | [2]*[3] | [1]*[4] | 方向角 | 夾角 | 距離 |
|---------|-------------|----------------------|-------------|----------------------|----------------|-----------------|-----------|-----------|--------|
| S39-1 | -136539.569 | 13.532 | -30928.880 | 2.581 | -418529.604160 | -352408.627589 | 37-21-34 | 220-06-40 | 5.010 |
| S39-2K | -136535.587 | 7.392 | -30925.840 | 18.372 | -228603.809280 | -2508431.804364 | 77-27-39 | 220-06-05 | 15.707 |
| S39-10 | -136532.177 | -8.930 | -30910.508 | 18.084 | 276030.836440 | -2469047.888868 | 167-25-41 | 269-58-02 | 12.643 |
| S39-20K | -136544.517 | -16.942 | -30907.756 | -17.913 | 523639.202152 | 2445921.933021 | 257-26-43 | 270-01-02 | 21.171 |
| S39-19K | -136549.119 | 4.948 | -30928.421 | -21.124 | -153033.827108 | 2884463.589756 | 357-14-54 | 279-48-11 | 9.561 |
| 合計 | | | | 倍面積 | -497.201956 | 497.201956 | | | 64.092 |
| | | | | 面積 | 248.60 | 248.60 | | | |
| | | | | 地積 | 248.60 | 248.60 | | | |

面積（座標法）計算書

地番： S39-3

| 測点名 | [1] X(i) | [2] X(i+1)-X(i-1) | [3] Y(i) | [4] Y(i+1)-Y(i-1) | [2]*[3] | [1]*[4] | 方向角 | 夾角 | 距離 |
|---------|-------------|----------------------|-------------|----------------------|----------------|-----------------|-----------|-----------|--------|
| S39-10 | -136532.177 | 15.049 | -30910.508 | 9.436 | -465172.234892 | -1288317.622172 | 77-28-07 | 270-02-26 | 12.485 |
| S39-12K | -136529.468 | -9.808 | -30898.320 | 14.972 | 303050.722560 | -2044119.194896 | 167-27-38 | 269-59-31 | 12.823 |
| S39-18K | -136541.985 | -15.219 | -30895.536 | -9.398 | 470199.162384 | 1283221.575030 | 257-29-39 | 270-02-01 | 12.478 |
| S39-22K | -136544.687 | -2.532 | -30907.718 | -12.220 | 78258.341976 | 1668576.075140 | 347-23-59 | 269-54-20 | 0.174 |
| S39-20K | -136544.517 | 12.510 | -30907.756 | -2.790 | -386656.027560 | 380959.202430 | 347-25-41 | 180-01-42 | 12.643 |
| 合計 | | | | 倍面積 | -320.035532 | 320.035532 | | | 50.603 |
| | | | | 面積 | 160.01 | 160.01 | | | |
| | | | | 地積 | 160.01 | 160.01 | | | |

面積（座標法）計算書

地番： S39-4

| 測点名 | [1] X(i) | [2] X(i+1)-X(i-1) | [3] Y(i) | [4] Y(i+1)-Y(i-1) | [2]*[3] | [1]*[4] | 方向角 | 夾角 | 距離 |
|---------|-------------|----------------------|-------------|----------------------|----------------|-----------------|-----------|-----------|--------|
| S39-22K | -136544.687 | 15.223 | -30907.718 | 9.397 | -470508.191114 | -1283110.423739 | 77-29-39 | 270-02-03 | 12.478 |
| S39-18K | -136541.985 | -9.811 | -30895.536 | 14.966 | 303116.103696 | -2043487.347510 | 167-27-24 | 269-57-45 | 12.819 |
| S39-14K | -136554.498 | -15.223 | -30892.752 | -9.397 | 470280.363696 | 1283202.617706 | 257-27-26 | 270-00-02 | 12.479 |
| S39-16 | -136557.208 | 9.811 | -30904.933 | -14.966 | -303208.297663 | 2043715.174928 | 347-27-36 | 270-00-10 | 12.827 |
| 合計 | | | | 倍面積 | -320.021385 | 320.021385 | | | 50.603 |
| | | | | 面積 | 160.01 | 160.01 | | | |
| | | | | 地積 | 160.01 | 160.01 | | | |

面積（座標法）計算書

地番： S39-5

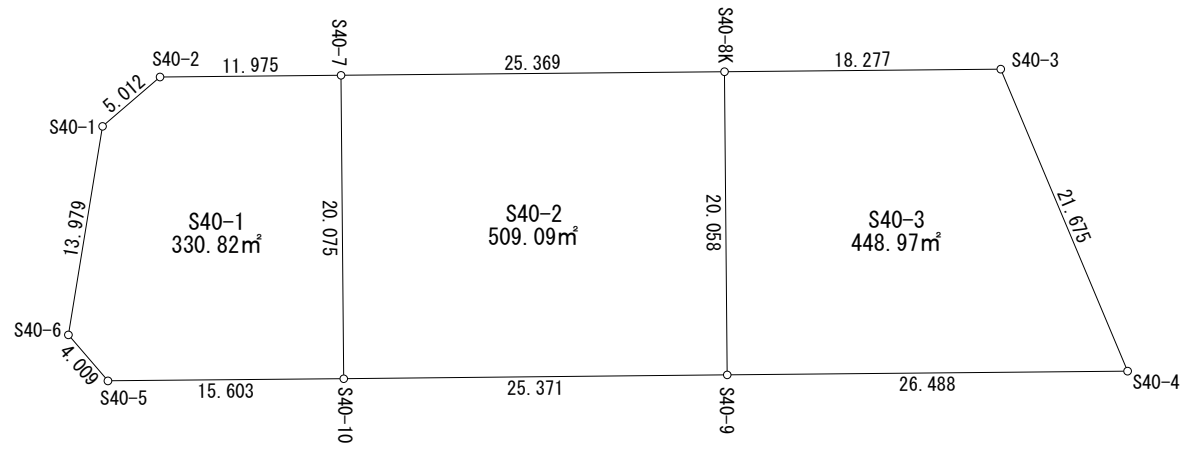
| 測点名 | [1] X(i) | [2] X(i+1)-X(i-1) | [3] Y(i) | [4] Y(i+1)-Y(i-1) | [2]*[3] | [1]*[4] | 方向角 | 夾角 | 距離 |
|---------|-------------|----------------------|-------------|----------------------|----------------|-----------------|-----------|-----------|--------|
| S39-12K | -136529.468 | 15.217 | -30898.320 | 9.350 | -470179.735440 | -1276550.525800 | 77-27-19 | 269-59-41 | 12.431 |
| S39-3 | -136526.768 | -0.009 | -30886.186 | 16.365 | 277.975674 | -2234260.558320 | 122-37-49 | 225-10-30 | 5.024 |
| S39-4 | -136529.477 | -11.751 | -30881.955 | 6.243 | 362893.853205 | -852353.524911 | 167-27-18 | 224-49-29 | 9.263 |
| S39-13 | -136538.519 | -12.508 | -30879.943 | -13.581 | 386246.327044 | 1854329.626539 | 257-28-05 | 270-00-47 | 15.974 |
| S39-18K | -136541.985 | 9.051 | -30895.536 | -18.377 | -279635.496336 | 2509232.058345 | 347-27-38 | 269-59-33 | 12.823 |
| 合計 | | | | 倍面積 | -397.075853 | 397.075853 | | | 55.515 |
| | | | | 面積 | 198.53 | 198.53 | | | |
| | | | | 地積 | 198.53 | 198.53 | | | |

面積（座標法）計算書

地番： S39-6

| 測点名 | [1] X(i) | [2] X(i+1)-X(i-1) | [3] Y(i) | [4] Y(i+1)-Y(i-1) | [2]*[3] | [1]*[4] | 方向角 | 夾角 | 距離 |
|---------|-------------|----------------------|-------------|----------------------|----------------|-----------------|-----------|-----------|--------|
| S39-18K | -136541.985 | 15.979 | -30895.536 | 12.809 | -493679.769744 | -1748966.285865 | 77-28-05 | 270-00-41 | 15.974 |
| S39-13 | -136538.519 | -5.598 | -30879.943 | 17.597 | 172865.920914 | -2402668.318843 | 167-31-58 | 270-03-53 | 9.283 |
| S39-5 | -136547.583 | -13.284 | -30877.939 | -0.681 | 410182.541676 | 92988.904023 | 212-28-00 | 224-56-02 | 5.002 |
| S39-6 | -136551.803 | -6.915 | -30880.624 | -14.813 | 213539.514960 | 2022741.857839 | 257-28-18 | 225-00-18 | 12.424 |
| S39-14K | -136554.498 | 9.818 | -30892.752 | -14.912 | -303305.039136 | 2036300.674176 | 347-27-24 | 269-59-06 | 12.819 |
| 合計 | | | | 倍面積 | -396.831330 | 396.831330 | | | 55.502 |
| | | | | 面積 | 198.41 | 198.41 | | | |
| | | | | 地積 | 198.41 | 198.41 | | | |

S40街区（画地原子一覽図）



面積（座標法）計算書

地番： S40-1

| 測点名 | [1] X(i) | [2] X(i+1)-X(i-1) | [3] Y(i) | [4] Y(i+1)-Y(i-1) | [2]*[3] | [1]*[4] | 方向角 | 夾角 | 距離 |
|--------|-------------|----------------------|-------------|----------------------|----------------|-----------------|-----------|-----------|--------|
| S40-1 | -136571.644 | 17.950 | -30927.348 | 2.380 | -555145.896600 | -325040.512720 | 37-18-49 | 220-00-41 | 5.012 |
| S40-2 | -136567.658 | 6.584 | -30924.310 | 14.728 | -203605.657040 | -2011368.467024 | 77-28-13 | 220-09-24 | 11.975 |
| S40-7 | -136565.060 | -17.000 | -30912.620 | 16.042 | 525514.540000 | -2190776.692520 | 167-28-47 | 270-00-34 | 20.075 |
| S40-10 | -136584.658 | -22.977 | -30908.268 | -10.881 | 710179.273836 | 1486177.663698 | 257-29-35 | 270-00-48 | 15.603 |
| S40-5 | -136588.037 | -0.950 | -30923.501 | -18.422 | 29377.325950 | 2516224.817614 | 307-17-45 | 229-48-10 | 4.009 |
| S40-6 | -136585.608 | 16.393 | -30926.690 | -3.847 | -506981.229170 | 525444.833976 | 357-18-08 | 230-00-23 | 13.979 |
| 合計 | | | | 倍面積 | -661.643024 | 661.643024 | | | 70.653 |
| | | | | 面積 | 330.82 | 330.82 | | | |
| | | | | 地積 | 330.82 | 330.82 | | | |

面積（座標法）計算書

地番： S40-2

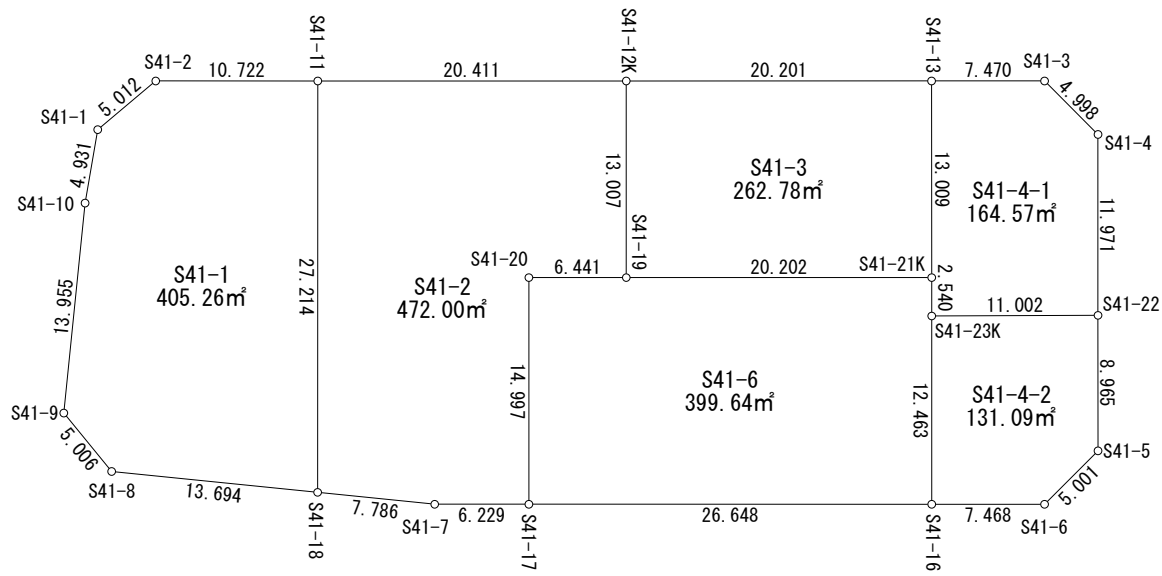
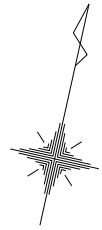
| 測点名 | [1] X(i) | [2] X(i+1)-X(i-1) | [3] Y(i) | [4] Y(i+1)-Y(i-1) | [2]*[3] | [1]*[4] | 方向角 | 夾角 | 距離 |
|--------|-------------|----------------------|-------------|----------------------|----------------|-----------------|-----------|-----------|--------|
| S40-7 | -136565.060 | 25.105 | -30912.620 | 20.412 | -776061.325100 | -2787566.004720 | 77-27-45 | 269-58-58 | 25.369 |
| S40-8K | -136559.553 | -14.074 | -30887.856 | 29.114 | 434715.685344 | -3975794.826042 | 167-28-30 | 270-00-45 | 20.058 |
| S40-9 | -136579.134 | -25.105 | -30883.506 | -20.412 | 775330.418130 | 2787853.283208 | 257-25-27 | 269-56-57 | 25.371 |
| S40-10 | -136584.658 | 14.074 | -30908.268 | -29.114 | -435002.963832 | 3976525.733012 | 347-28-47 | 270-03-20 | 20.075 |
| 合計 | | | | 倍面積 | -1018.185458 | 1018.185458 | | | 90.873 |
| | | | | 面積 | 509.09 | 509.09 | | | |
| | | | | 地積 | 509.09 | 509.09 | | | |

面積（座標法）計算書

地番： S40-3

| 測点名 | [1] X(i) | [2] X(i+1)-X(i-1) | [3] Y(i) | [4] Y(i+1)-Y(i-1) | [2]*[3] | [1]*[4] | 方向角 | 夾角 | 距離 |
|--------|-------------|----------------------|-------------|----------------------|----------------|-----------------|-----------|-----------|--------|
| S40-8K | -136559.553 | 23.547 | -30887.856 | 13.492 | -727316.345232 | -1842461.489076 | 77-28-04 | 269-59-34 | 18.277 |
| S40-3 | -136555.587 | -13.836 | -30870.014 | 30.207 | 427117.513704 | -4124934.616509 | 145-13-00 | 247-44-56 | 21.675 |
| S40-4 | -136573.389 | -23.547 | -30857.649 | -13.492 | 726605.061003 | 1842648.164388 | 257-28-24 | 292-15-24 | 26.488 |
| S40-9 | -136579.134 | 13.836 | -30883.506 | -30.207 | -427304.189016 | 4125645.900738 | 347-28-30 | 270-00-06 | 20.058 |
| 合計 | | | | 倍面積 | -897.959541 | 897.959541 | | | 86.498 |
| | | | | 面積 | 448.97 | 448.97 | | | |
| | | | | 地積 | 448.97 | 448.97 | | | |

S 4 1 街区 (画地原子一覽図)



面積（座標法）計算書

地番： S41-1

| 測点名 | [1] X(i) | [2] X(i+1)-X(i-1) | [3] Y(i) | [4] Y(i+1)-Y(i-1) | [2]*[3] | [1]*[4] | 方向角 | 夾角 | 距離 |
|--------|-------------|----------------------|-------------|----------------------|----------------|-----------------|-----------|-----------|--------|
| S41-1 | -136598.059 | 8.904 | -30926.100 | 2.808 | -275365.994400 | -383567.349672 | 37-27-10 | 220-14-34 | 5.012 |
| S41-2 | -136594.080 | 6.303 | -30923.052 | 13.515 | -194907.996756 | -1846068.991200 | 77-28-54 | 220-01-44 | 10.722 |
| S41-11 | -136591.756 | -24.243 | -30912.585 | 16.367 | 749413.798155 | -2235597.270452 | 167-28-44 | 269-59-50 | 27.214 |
| S41-18 | -136618.323 | -28.179 | -30906.685 | -7.699 | 870919.476615 | 1051824.468777 | 263-14-23 | 275-45-39 | 13.694 |
| S41-8 | -136619.935 | 1.481 | -30920.284 | -17.535 | -45792.940604 | 2395630.560225 | 308-09-40 | 224-55-17 | 5.006 |
| S41-9 | -136616.842 | 16.951 | -30924.220 | -5.576 | -524196.453220 | 761775.510992 | 353-15-03 | 225-05-23 | 13.955 |
| S41-10 | -136602.984 | 18.783 | -30925.860 | -1.880 | -580880.428380 | 256813.609920 | 357-12-36 | 183-57-33 | 4.931 |
| 合計 | | | | 倍面積 | -810.538590 | 810.538590 | | | 80.534 |
| | | | | 面積 | 405.26 | 405.26 | | | |
| | | | | 地積 | 405.26 | 405.26 | | | |

面積（座標法）計算書

地番： S41-2

| 測点名 | [1] X(i) | [2] X(i+1)-X(i-1) | [3] Y(i) | [4] Y(i+1)-Y(i-1) | [2]*[3] | [1]*[4] | 方向角 | 夾角 | 距離 |
|---------|-------------|----------------------|-------------|----------------------|----------------|-----------------|-----------|-----------|--------|
| S41-11 | -136591.756 | 31.003 | -30912.585 | 14.023 | -958382.872755 | -1915426.194388 | 77-26-51 | 269-58-07 | 20.411 |
| S41-12K | -136587.320 | -8.261 | -30892.662 | 22.748 | 255204.280782 | -3107088.355360 | 167-27-23 | 270-00-32 | 13.007 |
| S41-19 | -136600.017 | -14.093 | -30889.837 | -3.463 | 435330.472841 | 473045.858871 | 257-28-58 | 270-01-35 | 6.441 |
| S41-20 | -136601.413 | -16.036 | -30896.125 | -3.036 | 495450.260500 | 414721.889868 | 167-28-34 | 89-59-36 | 14.997 |
| S41-17 | -136616.053 | -15.994 | -30892.873 | -2.828 | 494100.610762 | 386350.197884 | 257-26-43 | 269-58-09 | 6.229 |
| S41-7 | -136617.407 | -2.270 | -30898.953 | -13.812 | 70140.623310 | 1886959.625484 | 263-14-37 | 185-47-54 | 7.786 |
| S41-18 | -136618.323 | 25.651 | -30906.685 | -13.632 | -792787.376935 | 1862380.979136 | 347-28-44 | 264-14-07 | 27.214 |
| 合計 | | | | 倍面積 | -944.001495 | 944.001495 | | | 96.085 |
| | | | | 面積 | 472.00 | 472.00 | | | |
| | | | | 地積 | 472.00 | 472.00 | | | |

面積（座標法）計算書

地番： S41-3

| 測点名 | [1] X(i) | [2] X(i+1)-X(i-1) | [3] Y(i) | [4] Y(i+1)-Y(i-1) | [2]*[3] | [1]*[4] | 方向角 | 夾角 | 距離 |
|---------|-------------|----------------------|-------------|----------------------|----------------|-----------------|-----------|-----------|--------|
| S41-12K | -136587.320 | 17.088 | -30892.662 | 16.893 | -527893.808256 | -2307369.596760 | 77-26-44 | 269-59-21 | 20.201 |
| S41-13 | -136582.929 | -8.307 | -30872.944 | 22.544 | 256461.545808 | -3079125.551376 | 167-27-11 | 270-00-27 | 13.009 |
| S41-21K | -136595.627 | -17.088 | -30870.118 | -16.893 | 527508.576384 | 2307509.926911 | 257-26-57 | 269-59-46 | 20.202 |
| S41-19 | -136600.017 | 8.307 | -30889.837 | -22.544 | -256601.875959 | 3079510.783248 | 347-27-23 | 270-00-26 | 13.007 |
| 合計 | | | | 倍面積 | -525.562023 | 525.562023 | | | 66.419 |
| | | | | 面積 | 262.78 | 262.78 | | | |
| | | | | 地積 | 262.78 | 262.78 | | | |

面積（座標法）計算書

地番： S41-4-1

| 測点名 | [1] X(i) | [2] X(i+1)-X(i-1) | [3] Y(i) | [4] Y(i+1)-Y(i-1) | [2]*[3] | [1]*[4] | 方向角 | 夾角 | 距離 |
|---------|-------------|----------------------|-------------|----------------------|----------------|-----------------|-----------|-----------|--------|
| S41-13 | -136582.929 | 14.317 | -30872.944 | 4.466 | -442007.939248 | -609979.360914 | 77-28-55 | 270-01-44 | 7.470 |
| S41-3 | -136581.310 | -1.067 | -30865.652 | 11.507 | 32933.650684 | -1571641.134170 | 122-30-26 | 225-01-31 | 4.998 |
| S41-4 | -136583.996 | -14.371 | -30861.437 | 6.817 | 443509.711127 | -931093.100732 | 167-26-47 | 224-56-21 | 11.971 |
| S41-22 | -136595.681 | -14.110 | -30858.835 | -8.129 | 435418.161850 | 1110386.290849 | 257-15-58 | 269-49-11 | 11.002 |
| S41-23K | -136598.106 | 0.054 | -30869.566 | -11.283 | -1666.956564 | 1541236.429998 | 347-26-48 | 270-10-50 | 2.540 |
| S41-21K | -136595.627 | 15.177 | -30870.118 | -3.378 | -468515.780886 | 461420.028006 | 347-27-11 | 180-00-23 | 13.009 |
| 合計 | | | | 倍面積 | -329.153037 | 329.153037 | | | 50.990 |
| | | | | 面積 | 164.57 | 164.57 | | | |
| | | | | 地積 | 164.57 | 164.57 | | | |

面積（座標法）計算書

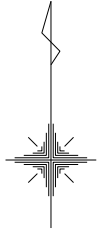
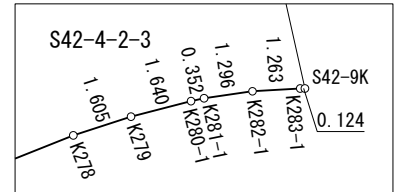
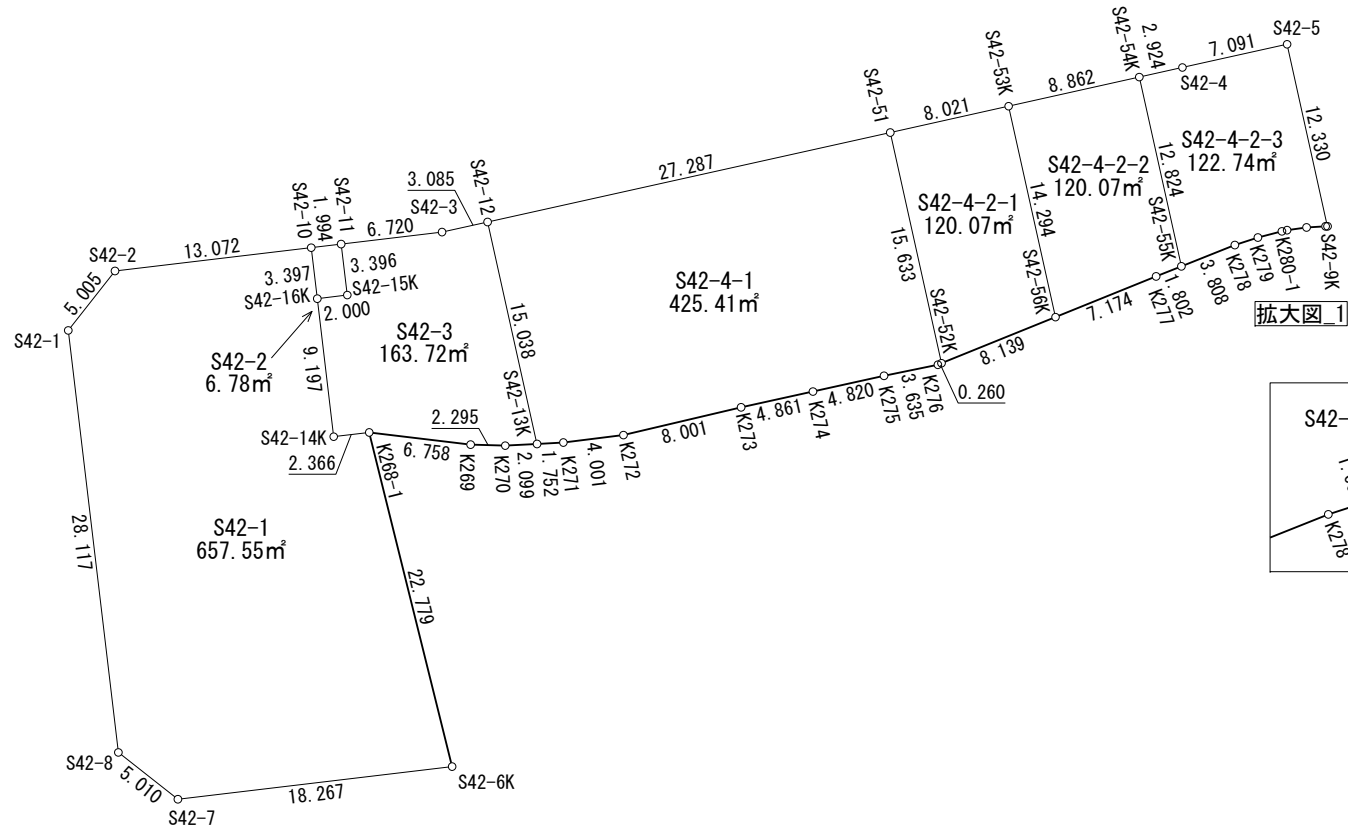
地番： S41-4-2

| 測点名 | [1] X(i) | [2] X(i+1)-X(i-1) | [3] Y(i) | [4] Y(i+1)-Y(i-1) | [2]*[3] | [1]*[4] | 方向角 | 夾角 | 距離 |
|---------|-------------|----------------------|-------------|----------------------|----------------|-----------------|-----------|-----------|--------|
| S41-23K | -136598.106 | 14.591 | -30869.566 | 8.025 | -450417.837506 | -1096199.800650 | 77-15-58 | 269-48-21 | 11.002 |
| S41-22 | -136595.681 | -6.325 | -30858.835 | 12.681 | 195182.131375 | -1732169.830761 | 167-26-12 | 270-10-14 | 8.965 |
| S41-5 | -136604.431 | -12.969 | -30856.885 | -0.735 | 400182.941565 | 100404.256785 | 212-28-23 | 225-02-11 | 5.001 |
| S41-6 | -136608.650 | -5.841 | -30859.570 | -9.975 | 180250.748370 | 1362671.283750 | 257-27-22 | 224-58-59 | 7.468 |
| S41-16 | -136610.272 | 10.544 | -30866.860 | -9.996 | -325460.171840 | 1365556.278912 | 347-27-37 | 270-00-15 | 12.463 |
| 合計 | | | | 倍面積 | -262.188036 | 262.188036 | | | 44.899 |
| | | | | 面積 | 131.09 | 131.09 | | | |
| | | | | 地積 | 131.09 | 131.09 | | | |

面積（座標法）計算書

地番： S41-6

| 測点名 | [1] X(i) | [2] X(i+1)-X(i-1) | [3] Y(i) | [4] Y(i+1)-Y(i-1) | [2]*[3] | [1]*[4] | 方向角 | 夾角 | 距離 |
|---------|-------------|----------------------|-------------|----------------------|----------------|-----------------|-----------|-----------|--------|
| S41-20 | -136601.413 | 16.036 | -30896.125 | 3.036 | -495450.260500 | -414721.889868 | 77-28-58 | 270-00-24 | 6.441 |
| S41-19 | -136600.017 | 5.786 | -30889.837 | 26.007 | -178728.596882 | -3552556.642119 | 77-26-57 | 179-57-59 | 20.202 |
| S41-21K | -136595.627 | 1.911 | -30870.118 | 20.271 | -58992.795498 | -2768929.954917 | 167-26-48 | 269-59-51 | 2.540 |
| S41-23K | -136598.106 | -14.645 | -30869.566 | 3.258 | 452084.794070 | -445036.629348 | 167-27-37 | 180-00-49 | 12.463 |
| S41-16 | -136610.272 | -17.947 | -30866.860 | -23.307 | 553967.536420 | 3183975.609504 | 257-28-14 | 270-00-37 | 26.648 |
| S41-17 | -136616.053 | 8.859 | -30892.873 | -29.265 | -273679.961907 | 3998068.791045 | 347-28-34 | 270-00-20 | 14.997 |
| 合計 | | | | 倍面積 | -799.284297 | 799.284297 | | | 83.291 |
| | | | | 面積 | 399.64 | 399.64 | | | |
| | | | | 地積 | 399.64 | 399.64 | | | |



面積（座標法）計算書

地番： S42-1

| 測点名 | [1] X(i) | [2] X(i+1)-X(i-1) | [3] Y(i) | [4] Y(i+1)-Y(i-1) | [2]*[3] | [1]*[4] | 方向角 | 夾角 | 距離 |
|---------|-------------|----------------------|-------------|----------------------|----------------|-----------------|-----------|-----------|---------|
| S42-1 | -136629.830 | 31.853 | -30922.685 | -0.220 | -984980.285305 | 30058.562600 | 38-13-31 | 225-00-01 | 5.005 |
| S42-2 | -136625.898 | 5.476 | -30919.588 | 16.077 | -169315.663888 | -2196534.562146 | 83-12-59 | 224-59-28 | 13.072 |
| S42-10 | -136624.354 | -1.830 | -30906.608 | 13.378 | 56559.092640 | -1827760.607812 | 173-16-21 | 270-03-22 | 3.397 |
| S42-16K | -136627.728 | -12.507 | -30906.210 | 1.483 | 386543.968470 | -202618.920624 | 173-13-30 | 179-57-09 | 9.197 |
| S42-14K | -136636.861 | -8.854 | -30905.125 | 3.434 | 273633.976750 | -469210.980674 | 83-13-35 | 90-00-05 | 2.366 |
| K268-1 | -136636.582 | -21.830 | -30902.776 | 7.834 | 674607.600080 | -1070410.983388 | 166-04-01 | 262-50-26 | 22.779 |
| S42-6K | -136658.691 | -24.266 | -30897.291 | -12.654 | 749753.663406 | 1729279.075914 | 263-13-07 | 277-09-06 | 18.267 |
| S42-7 | -136660.848 | 0.940 | -30915.430 | -22.077 | -29060.504200 | 3017061.541296 | 308-10-59 | 224-57-52 | 5.010 |
| S42-8 | -136657.751 | 31.018 | -30919.368 | -7.255 | -959056.956624 | 991451.983505 | 353-13-30 | 225-02-31 | 28.117 |
| 合計 | | | | 倍面積 | -1315.108671 | 1315.108671 | | | 107.210 |
| | | | | 面積 | 657.55 | 657.55 | | | |
| | | | | 地積 | 657.55 | 657.55 | | | |

面積（座標法）計算書

地番： S42-2

| 測点名 | [1] X(i) | [2] X(i+1)-X(i-1) | [3] Y(i) | [4] Y(i+1)-Y(i-1) | [2]*[3] | [1]*[4] | 方向角 | 夾角 | 距離 |
|---------|-------------|----------------------|-------------|----------------------|----------------|----------------|-----------|-----------|--------|
| S42-10 | -136624.354 | 3.608 | -30906.608 | 1.582 | -111511.041664 | -216139.728028 | 83-15-36 | 269-59-15 | 1.994 |
| S42-11 | -136624.120 | -3.138 | -30904.628 | 2.384 | 96978.722664 | -325711.902080 | 173-10-05 | 269-54-29 | 3.396 |
| S42-15K | -136627.492 | -3.608 | -30904.224 | -1.582 | 111502.440192 | 216144.692344 | 263-13-24 | 270-03-19 | 2.000 |
| S42-16K | -136627.728 | 3.138 | -30906.210 | -2.384 | -96983.686980 | 325720.503552 | 353-16-21 | 270-02-57 | 3.397 |
| 合計 | | | | 倍面積 | -13.565788 | 13.565788 | | | 10.787 |
| | | | | 面積 | 6.78 | 6.78 | | | |
| | | | | 地積 | 6.78 | 6.78 | | | |

面積（座標法）計算書

地番： S42-3

| 測点名 | [1] X(i) | [2] X(i+1)-X(i-1) | [3] Y(i) | [4] Y(i+1)-Y(i-1) | [2]*[3] | [1]*[4] | 方向角 | 夾角 | 距離 |
|---------|-------------|----------------------|-------------|----------------------|----------------|-----------------|-----------|-----------|--------|
| S42-11 | -136624.120 | 4.168 | -30904.628 | 6.269 | -128810.489504 | -856496.608280 | 83-11-51 | 270-01-46 | 6.720 |
| S42-3 | -136623.324 | 1.460 | -30897.955 | 9.686 | -45111.014300 | -1323333.516264 | 77-34-19 | 174-22-28 | 3.085 |
| S42-12 | -136622.660 | -14.015 | -30894.942 | 6.279 | 432992.612130 | -857853.682140 | 167-27-23 | 269-53-04 | 15.038 |
| S42-13K | -136637.339 | -14.793 | -30891.676 | 1.170 | 456980.563068 | -159865.686630 | 266-53-12 | 279-25-49 | 2.099 |
| K270 | -136637.453 | -0.046 | -30893.772 | -4.390 | 1421.113512 | 599838.418670 | 271-41-52 | 184-48-40 | 2.295 |
| K269 | -136637.385 | 0.871 | -30896.066 | -9.004 | -26910.473486 | 1230283.014540 | 276-49-27 | 185-07-35 | 6.758 |
| K268-1 | -136636.582 | 0.524 | -30902.776 | -9.059 | -16193.054624 | 1237790.796338 | 263-13-35 | 166-24-08 | 2.366 |
| S42-14K | -136636.861 | 8.854 | -30905.125 | -3.434 | -273633.976750 | 469210.980674 | 353-13-30 | 269-59-55 | 9.197 |
| S42-16K | -136627.728 | 9.369 | -30906.210 | 0.901 | -289560.281490 | -123101.582928 | 83-13-24 | 269-59-54 | 2.000 |
| S42-15K | -136627.492 | 3.608 | -30904.224 | 1.582 | -111502.440192 | -216144.692344 | 353-10-05 | 89-56-41 | 3.396 |
| 合計 | | | | 倍面積 | -327.441636 | 327.441636 | | | 52.954 |
| | | | | 面積 | 163.72 | 163.72 | | | |
| | | | | 地積 | 163.72 | 163.72 | | | |

面積（座標法）計算書

地番： S42-4-1

| 測点名 | [1] X(i) | [2] X(i+1)-X(i-1) | [3] Y(i) | [4] Y(i+1)-Y(i-1) | [2]*[3] | [1]*[4] | 方向角 | 夾角 | 距離 |
|---------|-------------|----------------------|-------------|----------------------|----------------|-----------------|-----------|-----------|--------|
| S42-12 | -136622.660 | 20.599 | -30894.942 | 23.371 | -636404.910258 | -3193008.186860 | 77-28-11 | 270-00-48 | 27.287 |
| S42-51 | -136616.740 | -9.341 | -30868.305 | 30.028 | 288340.837005 | -4102327.468720 | 167-28-21 | 270-00-10 | 15.633 |
| S42-52K | -136632.001 | -15.359 | -30864.914 | 3.150 | 474054.214126 | -430390.803150 | 247-52-17 | 260-23-56 | 0.260 |
| K276 | -136632.099 | -0.836 | -30865.155 | -3.800 | 25803.269580 | 519201.976200 | 258-17-06 | 190-24-49 | 3.635 |
| K275 | -136632.837 | -1.776 | -30868.714 | -8.266 | 54822.836064 | 1129407.030642 | 257-33-50 | 179-16-44 | 4.820 |
| K274 | -136633.875 | -2.085 | -30873.421 | -9.454 | 64371.082785 | 1291736.654250 | 257-33-43 | 179-59-53 | 4.861 |
| K273 | -136634.922 | -2.879 | -30878.168 | -12.535 | 88898.245672 | 1712718.747270 | 256-45-46 | 179-12-03 | 8.001 |
| K272 | -136636.754 | -2.322 | -30885.956 | -11.759 | 71717.189832 | 1606711.590286 | 262-57-56 | 186-12-10 | 4.001 |
| K271 | -136637.244 | -0.585 | -30889.927 | -5.720 | 18070.607295 | 781565.035680 | 266-53-27 | 183-55-31 | 1.752 |
| S42-13K | -136637.339 | 14.584 | -30891.676 | -5.015 | -450524.202784 | 685236.255085 | 347-27-23 | 260-33-56 | 15.038 |
| 合計 | | | | 倍面積 | -850.830683 | 850.830683 | | | 85.288 |
| | | | | 面積 | 425.41 | 425.41 | | | |
| | | | | 地積 | 425.41 | 425.41 | | | |

面積（座標法）計算書

地番： S42-4-2-1

| 測点名 | [1] X(i) | [2] X(i+1)-X(i-1) | [3] Y(i) | [4] Y(i+1)-Y(i-1) | [2]*[3] | [1]*[4] | 方向角 | 夾角 | 距離 |
|---------|-------------|----------------------|-------------|----------------------|----------------|-----------------|-----------|-----------|--------|
| S42-51 | -136616.740 | 17.005 | -30868.305 | 4.438 | -524915.526525 | -606305.092120 | 77-26-30 | 269-58-09 | 8.021 |
| S42-53K | -136614.996 | -12.208 | -30860.476 | 10.936 | 376744.691008 | -1494021.596256 | 167-26-44 | 270-00-14 | 14.294 |
| S42-56K | -136628.948 | -17.005 | -30857.369 | -4.438 | 524729.559845 | 606359.271224 | 247-58-11 | 260-31-27 | 8.139 |
| S42-52K | -136632.001 | 12.208 | -30864.914 | -10.936 | -376798.870112 | 1494207.562936 | 347-28-21 | 279-30-10 | 15.633 |
| 合計 | | | | 倍面積 | -240.145784 | 240.145784 | | | 46.087 |
| | | | | 面積 | 120.07 | 120.07 | | | |
| | | | | 地積 | 120.07 | 120.07 | | | |

面積（座標法）計算書

地番： S42-4-2-2

| 測点名 | [1] X(i) | [2] X(i+1)-X(i-1) | [3] Y(i) | [4] Y(i+1)-Y(i-1) | [2]*[3] | [1]*[4] | 方向角 | 夾角 | 距離 |
|---------|-------------|----------------------|-------------|----------------------|----------------|-----------------|-----------|-----------|--------|
| S42-53K | -136614.996 | 15.877 | -30860.476 | 5.543 | -489971.777452 | -757256.922828 | 77-27-13 | 270-00-29 | 8.862 |
| S42-54K | -136613.071 | -10.594 | -30851.826 | 11.431 | 326844.244644 | -1561624.014601 | 167-28-32 | 270-01-19 | 12.824 |
| S42-55K | -136625.590 | -13.186 | -30849.045 | 1.107 | 406775.507370 | -151244.528130 | 248-16-31 | 260-47-59 | 1.802 |
| K277 | -136626.257 | -3.358 | -30850.719 | -8.324 | 103596.714402 | 1137276.963268 | 247-58-07 | 179-41-36 | 7.174 |
| S42-56K | -136628.948 | 11.261 | -30857.369 | -9.757 | -347484.832309 | 1333088.645636 | 347-26-44 | 279-28-37 | 14.294 |
| 合計 | | | | 倍面積 | -240.143345 | 240.143345 | | | 44.956 |
| | | | | 面積 | 120.07 | 120.07 | | | |
| | | | | 地積 | 120.07 | 120.07 | | | |

面積（座標法）計算書

地番： S42-4-2-3

| 測点名 | [1] X(i) | [2] X(i+1)-X(i-1) | [3] Y(i) | [4] Y(i+1)-Y(i-1) | [2]*[3] | [1]*[4] | 方向角 | 夾角 | 距離 |
|---------|-------------|----------------------|-------------|----------------------|----------------|-----------------|-----------|-----------|--------|
| S42-54K | -136613.071 | 13.154 | -30851.826 | 0.073 | -405824.919204 | -9972.754183 | 77-27-23 | 269-58-51 | 2.924 |
| S42-4 | -136612.436 | 2.171 | -30848.972 | 9.777 | -66973.118212 | -1335659.786772 | 77-29-26 | 180-02-03 | 7.091 |
| S42-5 | -136610.900 | -10.502 | -30842.049 | 9.591 | 323903.198598 | -1310235.141900 | 167-30-12 | 270-00-46 | 12.330 |
| S42-9K | -136622.938 | -12.040 | -30839.381 | 2.544 | 371306.147240 | -347568.754272 | 269-04-33 | 281-34-21 | 0.124 |
| K283-1 | -136622.940 | -0.075 | -30839.505 | -1.385 | 2312.962875 | 189222.771900 | 266-41-13 | 177-36-40 | 1.263 |
| K282-1 | -136623.013 | -0.258 | -30840.766 | -2.544 | 7956.917628 | 347568.945072 | 261-47-42 | 175-06-29 | 1.296 |
| K281-1 | -136623.198 | -0.261 | -30842.049 | -1.627 | 8049.774789 | 222285.943146 | 257-32-30 | 175-44-48 | 0.352 |
| K280-1 | -136623.274 | -0.487 | -30842.393 | -1.932 | 15020.245391 | 263956.165368 | 255-29-22 | 177-56-52 | 1.640 |
| K279 | -136623.685 | -0.906 | -30843.981 | -3.115 | 27944.646786 | 425582.778775 | 252-02-21 | 176-32-59 | 1.605 |
| K278 | -136624.180 | -1.905 | -30845.508 | -5.064 | 58760.692740 | 691864.847520 | 248-15-56 | 176-13-35 | 3.808 |
| S42-55K | -136625.590 | 11.109 | -30849.045 | -6.318 | -342702.040905 | 863200.477620 | 347-28-32 | 279-12-36 | 12.824 |
| 合計 | | | | 倍面積 | -245.492274 | 245.492274 | | | 45.257 |
| | | | | 面積 | 122.74 | 122.74 | | | |
| | | | | 地積 | 122.74 | 122.74 | | | |

面積（座標法）計算書

地番： S43-1

| 測点名 | [1] X(i) | [2] X(i+1)-X(i-1) | [3] Y(i) | [4] Y(i+1)-Y(i-1) | [2]*[3] | [1]*[4] | 方向角 | 夾角 | 距離 |
|--------|-------------|----------------------|-------------|----------------------|----------------|-----------------|-----------|-----------|---------|
| S43-1 | -136670.734 | 19.926 | -30917.825 | 1.224 | -616068.580950 | -167284.978416 | 38-21-20 | 225-07-29 | 5.029 |
| S43-2 | -136666.790 | 5.750 | -30914.704 | 18.342 | -177759.548000 | -2506742.262180 | 83-14-00 | 224-52-40 | 15.328 |
| S43-3K | -136664.984 | -2.208 | -30899.483 | 17.799 | 68226.058464 | -2432500.050216 | 147-17-22 | 244-03-22 | 4.771 |
| K262 | -136668.998 | -4.241 | -30896.905 | 2.769 | 131033.774105 | -378436.455462 | 139-55-21 | 172-37-59 | 0.297 |
| K261 | -136669.225 | -1.407 | -30896.714 | 1.241 | 43471.676598 | -169606.508225 | 138-20-11 | 178-24-50 | 1.580 |
| K260 | -136670.405 | -3.250 | -30895.664 | 2.979 | 100410.908000 | -407141.136495 | 137-01-10 | 178-40-59 | 2.829 |
| K259 | -136672.475 | -2.347 | -30893.735 | 2.197 | 72507.596045 | -300269.427575 | 135-56-46 | 178-55-36 | 0.385 |
| K258 | -136672.752 | -2.883 | -30893.467 | 2.740 | 89065.865361 | -374483.340480 | 136-30-42 | 180-33-56 | 3.592 |
| K257 | -136675.358 | -5.895 | -30890.995 | 6.227 | 182102.415525 | -851077.454266 | 131-12-54 | 174-42-12 | 4.992 |
| K256 | -136678.647 | -4.507 | -30887.240 | 5.104 | 139208.790680 | -697607.814288 | 132-04-43 | 180-51-49 | 1.818 |
| K255 | -136679.865 | -2.725 | -30885.891 | 2.907 | 84164.052975 | -397328.367555 | 134-02-48 | 181-58-05 | 2.168 |
| K254 | -136681.372 | -6.087 | -30884.333 | -7.393 | 187992.934971 | 1010485.383196 | 242-54-08 | 288-51-20 | 10.055 |
| S43-79 | -136685.952 | -15.216 | -30893.284 | -29.734 | 470072.209344 | 4064220.096768 | 242-53-54 | 179-59-46 | 23.346 |
| S43-72 | -136696.588 | -8.985 | -30914.067 | -21.200 | 277762.891995 | 2897967.665600 | 345-49-30 | 282-55-36 | 1.703 |
| S43-45 | -136694.937 | 4.361 | -30914.484 | -1.021 | -134818.064724 | 139565.530677 | 347-26-07 | 181-36-37 | 2.776 |
| S43-46 | -136692.227 | 5.456 | -30915.088 | -1.068 | -168672.720128 | 145987.298436 | 350-24-33 | 182-58-26 | 2.785 |
| S43-47 | -136689.481 | 5.511 | -30915.552 | -0.840 | -170375.607072 | 114819.164040 | 352-15-22 | 181-50-49 | 2.790 |
| S43-48 | -136686.716 | 18.747 | -30915.928 | -2.273 | -579580.902216 | 310688.905468 | 353-13-51 | 180-58-29 | 16.094 |
| 合計 | | | | 倍面積 | -1256.249027 | 1256.249027 | | | 102.338 |
| | | | | 面積 | 628.12 | 628.12 | | | |
| | | | | 地積 | 628.12 | 628.12 | | | |

面積（座標法）計算書

地番： S43-2

| 測点名 | [1] X(i) | [2] X(i+1)-X(i-1) | [3] Y(i) | [4] Y(i+1)-Y(i-1) | [2]*[3] | [1]*[4] | 方向角 | 夾角 | 距離 |
|--------|-------------|----------------------|-------------|----------------------|----------------|-----------------|-----------|-----------|---------|
| S43-72 | -136696.588 | 11.691 | -30914.067 | 20.515 | -361416.357297 | -2804330.502820 | 62-53-54 | 257-09-06 | 23.346 |
| S43-79 | -136685.952 | -18.487 | -30893.284 | 36.033 | 571124.141308 | -4925204.908416 | 152-21-42 | 269-27-48 | 32.874 |
| S43-60 | -136715.075 | -35.022 | -30878.034 | 7.605 | 1081410.506748 | -1039718.145375 | 232-20-44 | 259-59-02 | 9.656 |
| S43-30 | -136720.974 | -6.501 | -30885.679 | -8.434 | 200787.799179 | 1153104.694716 | 232-39-24 | 180-18-40 | 0.992 |
| S43-31 | -136721.576 | -1.791 | -30886.468 | -2.397 | 55317.664188 | 327721.617672 | 233-31-11 | 180-51-47 | 2.000 |
| S43-32 | -136722.765 | -2.357 | -30888.076 | -3.234 | 72803.195132 | 442161.422010 | 234-18-33 | 180-47-22 | 2.002 |
| S43-33 | -136723.933 | -2.296 | -30889.702 | -3.275 | 70922.755792 | 447770.880575 | 235-37-33 | 181-19-00 | 1.998 |
| S43-34 | -136725.061 | -2.222 | -30891.351 | -3.322 | 68640.581922 | 454200.652642 | 236-49-07 | 181-11-34 | 1.999 |
| S43-35 | -136726.155 | -2.128 | -30893.024 | -3.362 | 65740.355072 | 459673.333110 | 238-31-31 | 181-42-24 | 1.980 |
| S43-36 | -136727.189 | -1.906 | -30894.713 | -3.173 | 58885.322978 | 433835.370697 | 239-33-41 | 181-02-10 | 1.721 |
| S43-37 | -136728.061 | 0.542 | -30896.197 | -6.272 | -16745.738774 | 857558.398592 | 286-27-11 | 226-53-30 | 4.992 |
| S43-38 | -136726.647 | 17.421 | -30900.985 | -12.655 | -538326.059685 | 1730275.717785 | 333-49-38 | 227-22-27 | 17.836 |
| S43-39 | -136710.640 | 18.539 | -30908.852 | -9.054 | -573019.207228 | 1237778.134560 | 334-52-58 | 181-03-20 | 2.796 |
| S43-40 | -136708.108 | 5.084 | -30910.039 | -2.269 | -157146.638276 | 310190.697052 | 337-01-26 | 182-08-28 | 2.772 |
| S43-41 | -136705.556 | 5.165 | -30911.121 | -2.071 | -159655.939965 | 283117.206476 | 339-16-07 | 182-14-41 | 2.794 |
| S43-42 | -136702.943 | 5.245 | -30912.110 | -1.880 | -162134.016950 | 257001.532840 | 341-17-52 | 182-01-45 | 2.779 |
| S43-43 | -136700.311 | 5.300 | -30913.001 | -1.689 | -163838.905300 | 230886.825279 | 343-20-53 | 182-03-01 | 2.785 |
| S43-44 | -136697.643 | 3.723 | -30913.799 | -1.066 | -115092.073677 | 145719.687438 | 345-44-48 | 182-23-55 | 1.089 |
| 合計 | | | | 倍面積 | -1742.614833 | 1742.614833 | | | 116.411 |
| | | | | 面積 | 871.30 | 871.30 | | | |
| | | | | 地積 | 871.30 | 871.30 | | | |

面積（座標法）計算書

地番： S43-3

| 測点名 | [1] X(i) | [2] X(i+1)-X(i-1) | [3] Y(i) | [4] Y(i+1)-Y(i-1) | [2]*[3] | [1]*[4] | 方向角 | 夾角 | 距離 |
|---------|-------------|----------------------|-------------|----------------------|-----------------|-----------------|-----------|-----------|--------|
| S43-79 | -136685.952 | 33.703 | -30893.284 | -6.299 | -1041196.350652 | 860984.811648 | 62-54-08 | 270-32-26 | 10.055 |
| K254 | -136681.372 | 4.985 | -30884.333 | 9.669 | -153958.400005 | -1321572.185868 | 60-34-27 | 177-40-19 | 0.824 |
| SK253 | -136680.967 | 2.197 | -30883.615 | 3.964 | -67851.302155 | -541803.353188 | 61-05-55 | 180-31-28 | 3.708 |
| SK252 | -136679.175 | 2.161 | -30880.369 | 3.952 | -66732.477409 | -540156.099600 | 62-24-20 | 181-18-25 | 0.797 |
| SK251 | -136678.806 | 1.238 | -30879.663 | 2.493 | -38229.022794 | -340740.263358 | 64-04-01 | 181-39-41 | 1.987 |
| SK250 | -136677.937 | 1.573 | -30877.876 | 3.222 | -48570.898948 | -440376.313014 | 63-52-04 | 179-48-03 | 1.598 |
| SK249 | -136677.233 | 0.932 | -30876.441 | 1.991 | -28776.843012 | -272124.370903 | 67-42-10 | 183-50-06 | 0.601 |
| SK248 | -136677.005 | 0.867 | -30875.885 | 2.441 | -26769.392295 | -333628.569205 | 71-16-26 | 183-34-16 | 1.990 |
| SK247 | -136676.366 | 0.947 | -30874.000 | 2.998 | -29237.678000 | -409755.745268 | 74-31-54 | 183-15-28 | 1.155 |
| SK246 | -136676.058 | 0.764 | -30872.887 | 3.080 | -23586.885668 | -420962.258640 | 76-56-53 | 182-24-59 | 2.019 |
| SK245 | -136675.602 | 0.844 | -30870.920 | 3.915 | -26055.056480 | -535084.981830 | 78-44-07 | 181-47-14 | 1.986 |
| SK244 | -136675.214 | 0.491 | -30868.972 | 2.814 | -15156.665252 | -384604.052196 | 83-13-02 | 184-28-55 | 0.872 |
| SK243 | -136675.111 | 0.303 | -30868.106 | 5.812 | -9353.036118 | -794355.745132 | 87-41-04 | 184-28-02 | 4.950 |
| SK242K | -136674.911 | 0.105 | -30863.160 | 12.723 | -3240.631800 | -1738914.892653 | 90-42-00 | 183-00-56 | 7.778 |
| SK241 | -136675.006 | -0.071 | -30855.383 | 11.426 | 2190.732193 | -1561648.618556 | 89-37-23 | 178-55-23 | 3.649 |
| S43-76K | -136674.982 | -16.394 | -30851.734 | 12.417 | 505783.327196 | -1697093.251494 | 151-53-44 | 242-16-21 | 18.613 |
| S43-58 | -136691.400 | -18.191 | -30842.966 | 5.362 | 561064.394506 | -732939.286800 | 242-30-02 | 270-36-18 | 3.840 |
| S43-20 | -136693.173 | -3.652 | -30846.372 | -6.956 | 112650.950544 | 950837.711388 | 242-06-29 | 179-36-27 | 4.017 |
| S43-21 | -136695.052 | -2.857 | -30849.922 | -5.307 | 88138.227154 | 725440.640964 | 240-53-54 | 178-47-25 | 2.011 |
| S43-22 | -136696.030 | -1.998 | -30851.679 | -3.492 | 61641.654642 | 477342.536760 | 239-32-56 | 178-39-02 | 2.013 |
| S43-23 | -136697.050 | -2.058 | -30853.414 | -3.457 | 63496.326012 | 472561.701850 | 238-55-08 | 179-22-12 | 2.011 |
| S43-24 | -136698.088 | -2.110 | -30855.136 | -3.425 | 65104.336960 | 468190.951400 | 237-48-38 | 178-53-30 | 2.012 |
| S43-25 | -136699.160 | -2.175 | -30856.839 | -3.388 | 67113.624825 | 463136.754080 | 236-47-29 | 178-58-51 | 2.014 |
| S43-26 | -136700.263 | -2.251 | -30858.524 | -3.341 | 69462.537524 | 456715.578683 | 235-16-08 | 178-28-39 | 2.015 |
| S43-27 | -136701.411 | -2.319 | -30860.180 | -3.299 | 71564.757420 | 450977.954889 | 234-31-18 | 179-15-10 | 2.018 |
| S43-28 | -136702.582 | -1.775 | -30861.823 | -2.448 | 54779.735825 | 334647.920736 | 233-07-07 | 178-35-49 | 1.006 |
| S43-29 | -136703.186 | -12.493 | -30862.628 | -16.211 | 385566.811604 | 2216095.348246 | 232-20-32 | 179-13-25 | 19.460 |

地 番 : S43-3

| 測点名 | [1] X(i) | [2] X(i+1)-X(i-1) | [3] Y(i) | [4] Y(i+1)-Y(i-1) | [2]*[3] | [1]*[4] | 方向角 | 夾 角 | 距 離 |
|--------|-------------|----------------------|-------------|----------------------|---------------------|-------------------|-----------|-----------|---------------|
| S43-60 | -136715.075 | 17.234 | -30878.034 | -30.656 | -532152.037956 | 4191137.339200 | 332-21-42 | 280-01-10 | 32.874 |
| 合計 | | | | | 倍面積 -2309.262139 | 面積 2309.262139 | | | 距離 137.873 |
| | | | | | 面積 1154.63 | 面積 1154.63 | | | |
| | | | | | 地 積 1154.63 | 地 積 1154.63 | | | |

面 積 (座 標 法) 計 算 書

地 番 : S43-5

| 測点名 | [1] X(i) | [2] X(i+1)-X(i-1) | [3] Y(i) | [4] Y(i+1)-Y(i-1) | [2]*[3] | [1]*[4] | 方向角 | 夾 角 | 距 離 |
|---------|-------------|----------------------|-------------|----------------------|--------------------|------------------|-----------|-----------|--------------|
| S43-76K | -136674.982 | 16.433 | -30851.734 | -6.585 | -506986.544822 | 900004.756470 | 89-36-23 | 297-42-39 | 2.183 |
| SK240 | -136674.967 | 0.745 | -30849.551 | 2.087 | -22982.915495 | -285240.656129 | 352-30-30 | 82-54-07 | 0.736 |
| SK239 | -136674.237 | 1.051 | -30849.647 | 0.792 | -32422.978997 | -108245.995704 | 70-07-33 | 257-37-03 | 0.944 |
| S43-77K | -136673.916 | -15.699 | -30848.759 | 9.489 | 484294.667541 | -1296898.788924 | 151-46-09 | 261-38-36 | 18.183 |
| S43-57 | -136689.936 | -17.484 | -30840.158 | 5.793 | 539209.322472 | -791844.799248 | 242-27-50 | 270-41-41 | 3.167 |
| S43-58 | -136691.400 | 14.954 | -30842.966 | -11.576 | -461225.713564 | 1582339.646400 | 331-53-44 | 269-25-54 | 18.613 |
| 合計 | | | | | 倍面積 -114.162865 | 面積 114.162865 | | | 距離 43.826 |
| | | | | | 面積 57.08 | 面積 57.08 | | | |
| | | | | | 地 積 57.08 | 地 積 57.08 | | | |

面積（座標法）計算書

地番： S43-6

| 測点名 | [1] X(i) | [2] X(i+1)-X(i-1) | [3] Y(i) | [4] Y(i+1)-Y(i-1) | [2]*[3] | [1]*[4] | 方向角 | 夾角 | 距離 |
|---------|-------------|----------------------|-------------|----------------------|----------------|-----------------|-----------|-----------|---------|
| S43-77K | -136673.916 | 16.058 | -30848.759 | -8.496 | -495369.372022 | 1161181.590336 | 70-06-16 | 278-20-07 | 0.112 |
| SK238 | -136673.878 | 0.569 | -30848.654 | 1.577 | -17552.884126 | -215534.705606 | 70-09-50 | 180-03-34 | 1.565 |
| SK237 | -136673.347 | 0.475 | -30847.182 | 1.588 | -14652.411450 | -217037.275036 | 115-46-10 | 225-36-20 | 0.129 |
| SK236 | -136673.403 | 1.758 | -30847.066 | 5.629 | -54229.142028 | -769334.585487 | 71-47-12 | 136-01-02 | 5.804 |
| SK235 | -136671.589 | 2.294 | -30841.553 | 6.921 | -70750.522582 | -945904.067469 | 71-10-31 | 179-23-19 | 1.488 |
| SK234 | -136671.109 | 0.955 | -30840.145 | 2.519 | -29452.338475 | -344274.523571 | 66-51-04 | 175-40-33 | 1.208 |
| SK233 | -136670.634 | 6.959 | -30839.034 | 13.418 | -214608.837606 | -1833846.567012 | 62-13-02 | 175-21-58 | 13.911 |
| K232 | -136664.150 | 7.701 | -30826.727 | 14.551 | -237396.624627 | -1988600.046650 | 61-31-39 | 179-18-37 | 2.553 |
| SK231 | -136662.933 | 2.084 | -30824.483 | 3.894 | -64238.222572 | -532165.461102 | 62-16-48 | 180-45-09 | 1.864 |
| SK230-1 | -136662.066 | 1.650 | -30822.833 | 3.352 | -50857.674450 | -458091.245232 | 65-17-43 | 183-00-55 | 1.873 |
| K230 | -136661.283 | 2.107 | -30821.131 | 5.104 | -64940.123017 | -697519.188432 | 68-44-06 | 183-26-23 | 3.651 |
| K229 | -136659.959 | 2.193 | -30817.729 | 5.014 | -67583.279697 | -685213.034426 | 61-40-18 | 172-56-12 | 1.831 |
| K228 | -136659.090 | 1.334 | -30816.117 | 2.474 | -41108.700078 | -338094.588660 | 61-39-20 | 179-59-02 | 0.979 |
| K227 | -136658.625 | 6.800 | -30815.255 | 0.058 | -209543.734000 | -7926.200250 | 352-46-01 | 111-06-41 | 6.386 |
| S43-78K | -136652.290 | -12.469 | -30816.059 | 11.160 | 384245.439671 | -1525039.556400 | 147-32-01 | 334-46-00 | 22.287 |
| S43-56 | -136671.094 | -37.646 | -30804.095 | -24.099 | 1159650.960370 | 3293636.694306 | 242-24-51 | 274-52-50 | 40.689 |
| S43-57 | -136689.936 | -2.822 | -30840.158 | -44.664 | 87030.925876 | 6105119.301504 | 331-46-09 | 269-21-18 | 18.183 |
| 合計 | | | | 倍面積 | -1356.540813 | 1356.540813 | | | 124.513 |
| | | | | 面積 | 678.27 | 678.27 | | | |
| | | | | 地積 | 678.27 | 678.27 | | | |

面積（座標法）計算書

地番： S43-7

| 測点名 | [1] X(i) | [2] X(i+1)-X(i-1) | [3] Y(i) | [4] Y(i+1)-Y(i-1) | [2]*[3] | [1]*[4] | 方向角 | 夾角 | 距離 |
|---------|-------------|----------------------|-------------|----------------------|----------------|-----------------|-----------|-----------|--------|
| S43-78K | -136652.290 | 20.091 | -30816.059 | -12.127 | -619125.441369 | 1657182.320830 | 352-46-55 | 205-14-54 | 1.297 |
| K226 | -136651.003 | 1.883 | -30816.222 | -0.471 | -58026.946026 | 64362.622413 | 332-40-16 | 159-53-21 | 0.671 |
| K225 | -136650.407 | 1.853 | -30816.530 | 2.565 | -57103.030090 | -350508.293955 | 66-22-10 | 273-41-54 | 3.136 |
| K224 | -136649.150 | 2.572 | -30813.657 | 5.833 | -79252.725804 | -797074.491950 | 66-02-47 | 179-40-37 | 3.239 |
| K223 | -136647.835 | 2.861 | -30810.697 | 6.333 | -88149.404117 | -865390.739055 | 65-22-33 | 179-19-46 | 3.710 |
| K222 | -136646.289 | 9.541 | -30807.324 | 22.190 | -293932.678284 | -3032181.152910 | 66-58-49 | 181-36-16 | 20.445 |
| K221 | -136638.294 | 18.236 | -30788.507 | 39.691 | -561459.213652 | -5423310.527154 | 63-52-01 | 176-53-12 | 23.251 |
| S43-53K | -136628.053 | 8.559 | -30767.633 | 21.610 | -263340.170847 | -2952532.225330 | 156-22-01 | 272-30-00 | 1.836 |
| S43-100 | -136629.735 | -5.529 | -30766.897 | 2.397 | 170110.173513 | -327501.474795 | 156-38-49 | 180-16-48 | 4.190 |
| S43-101 | -136633.582 | -7.616 | -30765.236 | 3.272 | 234308.037376 | -447065.080304 | 156-51-23 | 180-12-34 | 4.099 |
| S43-54 | -136637.351 | -4.217 | -30763.625 | 1.376 | 129730.206625 | -188012.994976 | 207-40-46 | 230-49-23 | 0.506 |
| S43-5 | -136637.799 | -2.208 | -30763.860 | -1.184 | 67926.602880 | 161779.154016 | 208-20-01 | 180-39-15 | 2.000 |
| S43-6 | -136639.559 | -3.487 | -30764.809 | -1.963 | 107276.888983 | 268223.454317 | 210-25-09 | 182-05-08 | 2.003 |
| S43-102 | -136641.286 | -3.413 | -30765.823 | -2.088 | 105003.753899 | 285307.005168 | 212-29-51 | 182-04-42 | 1.999 |
| S43-7 | -136642.972 | -3.343 | -30766.897 | -2.196 | 102853.736671 | 300067.966512 | 214-06-11 | 181-36-20 | 2.001 |
| S43-8 | -136644.629 | -3.269 | -30768.019 | -2.298 | 100580.654111 | 314009.357442 | 216-06-43 | 182-00-32 | 1.995 |
| S43-9 | -136646.241 | -3.191 | -30769.195 | -2.409 | 98184.501245 | 329180.794569 | 217-59-07 | 181-52-24 | 2.003 |
| S43-10 | -136647.820 | -3.108 | -30770.428 | -2.529 | 95634.490224 | 345582.336780 | 220-17-06 | 182-17-59 | 2.004 |
| S43-103 | -136649.349 | -3.009 | -30771.724 | -2.632 | 92592.117516 | 359661.086568 | 222-04-22 | 181-47-16 | 1.994 |
| S43-11 | -136650.829 | -2.932 | -30773.060 | -2.713 | 90226.611920 | 370733.699077 | 223-28-53 | 181-24-31 | 2.001 |
| S43-12 | -136652.281 | -2.860 | -30774.437 | -2.800 | 88014.889820 | 382626.386800 | 225-18-13 | 181-49-20 | 2.002 |
| S43-13 | -136653.689 | -2.762 | -30775.860 | -2.894 | 85002.925320 | 395475.775966 | 227-22-18 | 182-04-05 | 1.999 |
| S43-104 | -136655.043 | -2.481 | -30777.331 | -2.791 | 76358.558211 | 381404.225013 | 229-30-35 | 182-08-17 | 1.736 |
| S43-14 | -136656.170 | -3.004 | -30778.651 | -3.663 | 92459.067604 | 500571.550710 | 231-18-05 | 181-47-30 | 3.002 |
| S43-15 | -136658.047 | -3.064 | -30780.994 | -3.947 | 94312.965616 | 539389.311509 | 233-29-51 | 182-11-46 | 1.995 |
| S43-16 | -136659.234 | -2.324 | -30782.598 | -3.242 | 71538.757752 | 443049.236628 | 235-14-02 | 181-44-11 | 1.994 |
| S43-105 | -136660.371 | -2.213 | -30784.236 | -3.320 | 68125.514268 | 453712.431720 | 237-23-32 | 182-09-30 | 1.997 |
| S43-17 | -136661.447 | -2.083 | -30785.918 | -3.420 | 64127.067194 | 467382.148740 | 239-54-43 | 182-31-11 | 2.009 |
| S43-18 | -136662.454 | -2.177 | -30787.656 | -3.890 | 67024.727112 | 531616.946060 | 241-28-05 | 181-33-22 | 2.449 |

地 番 : S43-7

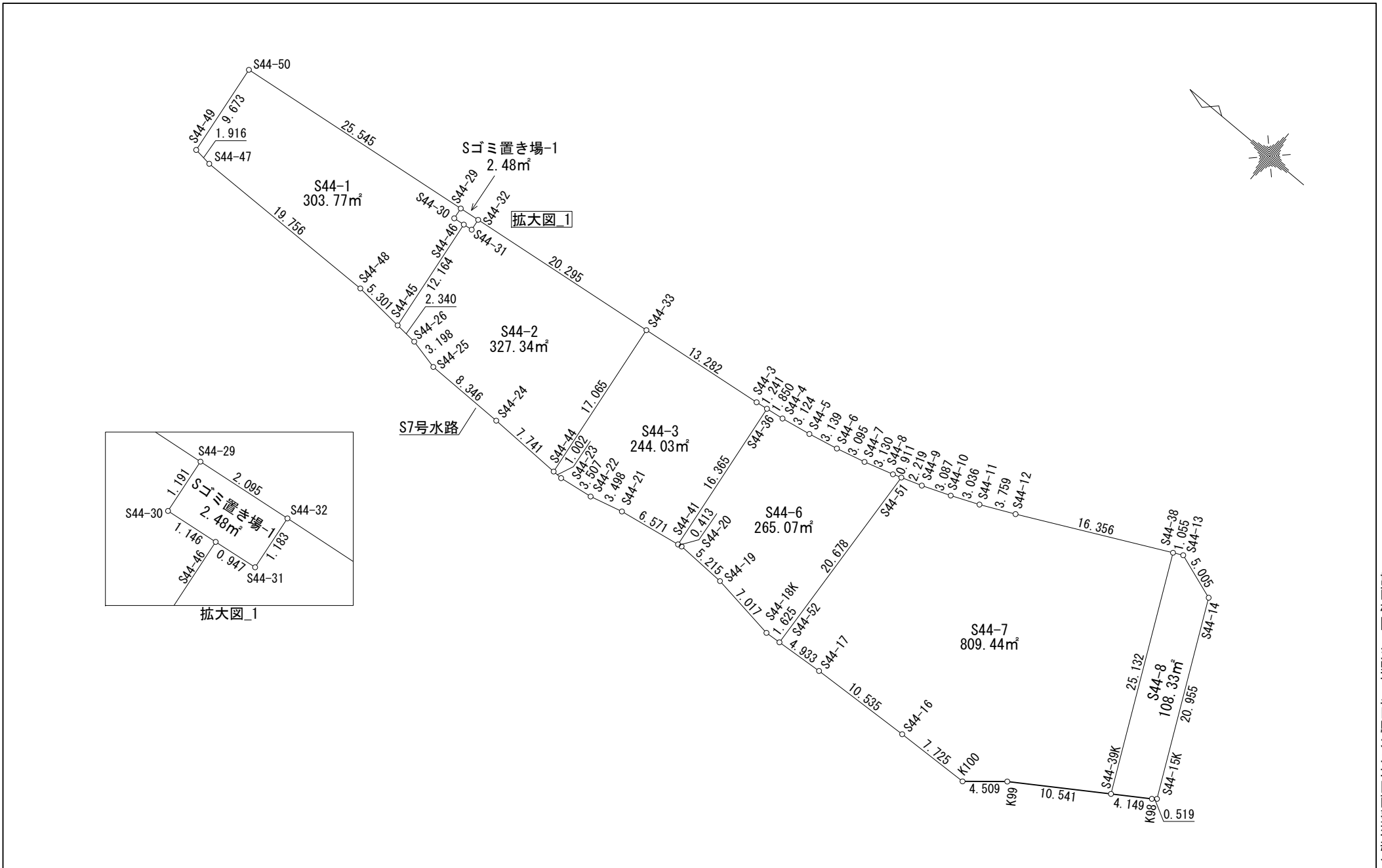
| 測点名 | [1] X(i) | [2] X(i+1)-X(i-1) | [3] Y(i) | [4] Y(i+1)-Y(i-1) | [2]*[3] | [1]*[4] | 方向角 | 夾 角 | 距 離 |
|--------|-------------|----------------------|-------------|----------------------|----------------|----------------|-----------|-----------|---------|
| S43-19 | -136663.624 | -8.640 | -30789.808 | -16.439 | 266023.941120 | 2246613.314936 | 242-23-49 | 180-55-44 | 16.122 |
| S43-56 | -136671.094 | 11.334 | -30804.095 | -26.251 | -349133.612730 | 3587752.888594 | 327-32-01 | 265-08-12 | 22.287 |
| 合計 | | | | 倍面積 | -2107.033939 | 2107.033939 | | | 141.972 |
| | | | | 面 積 | 1053.51 | 1053.51 | | | |
| | | | | 地 積 | 1053.51 | 1053.51 | | | |

面 積 (座 標 法) 計 算 書

地 番 : S43-9

| 測点名 | [1] X(i) | [2] X(i+1)-X(i-1) | [3] Y(i) | [4] Y(i+1)-Y(i-1) | [2]*[3] | [1]*[4] | 方向角 | 夾 角 | 距 離 |
|---------|-------------|----------------------|-------------|----------------------|----------------|----------------|-----------|-----------|--------|
| S43-53K | -136628.053 | 2.739 | -30767.633 | 1.419 | -84272.546787 | -193875.207207 | 63-52-21 | 267-30-20 | 2.400 |
| K220 | -136626.996 | -6.541 | -30765.478 | 5.444 | 201236.991598 | -743797.366224 | 156-35-36 | 272-43-15 | 8.279 |
| S43-4 | -136634.594 | -10.355 | -30762.189 | 1.853 | 318542.467095 | -253183.902682 | 207-30-47 | 230-55-11 | 3.109 |
| S43-54 | -136637.351 | 1.012 | -30763.625 | -3.047 | -31132.788500 | 416334.008497 | 336-51-23 | 309-20-36 | 4.099 |
| S43-101 | -136633.582 | 7.616 | -30765.236 | -3.272 | -234308.037376 | 447065.080304 | 336-38-49 | 179-47-26 | 4.190 |
| S43-100 | -136629.735 | 5.529 | -30766.897 | -2.397 | -170110.173513 | 327501.474795 | 336-22-01 | 179-43-12 | 1.836 |
| 合計 | | | | 倍面積 | -44.087483 | 44.087483 | | | 23.913 |
| | | | | 面 積 | 22.04 | 22.04 | | | |
| | | | | 地 積 | 22.04 | 22.04 | | | |

S 4 4 街区 (画地原子一覽図)



面積（座標法）計算書

地番： S44-1

| 測点名 | [1] X(i) | [2] X(i+1)-X(i-1) | [3] Y(i) | [4] Y(i+1)-Y(i-1) | [2]*[3] | [1]*[4] | 方向角 | 夾角 | 距離 |
|--------|-------------|----------------------|-------------|----------------------|----------------|-----------------|-----------|-----------|--------|
| S44-49 | -136628.128 | 3.035 | -30941.682 | 9.830 | -93908.004870 | -1343054.498240 | 83-16-47 | 256-35-46 | 9.673 |
| S44-50 | -136626.996 | -24.235 | -30932.075 | 12.620 | 749638.837625 | -1724232.689520 | 173-13-35 | 269-56-48 | 25.545 |
| S44-29 | -136652.363 | -25.505 | -30929.062 | 1.830 | 788845.726310 | -250073.824290 | 263-20-47 | 270-07-12 | 1.191 |
| S44-30 | -136652.501 | -1.276 | -30930.245 | -1.044 | 39466.992620 | 142665.211044 | 173-02-10 | 89-41-23 | 1.146 |
| S44-46 | -136653.639 | -2.568 | -30930.106 | -11.941 | 79428.512208 | 1631781.103299 | 263-14-56 | 270-12-46 | 12.164 |
| S44-45 | -136655.069 | 3.853 | -30942.186 | -11.646 | -119220.242658 | 1591484.933574 | 4-41-47 | 281-26-51 | 5.301 |
| S44-48 | -136649.786 | 25.038 | -30941.752 | 0.281 | -774719.586576 | -38398.589866 | 359-33-23 | 174-51-36 | 19.756 |
| S44-47 | -136630.031 | 21.658 | -30941.905 | 0.070 | -670139.778490 | -9564.102170 | 6-41-01 | 187-07-38 | 1.916 |
| 合計 | | | | 倍面積 | -607.543831 | 607.543831 | | | 76.692 |
| | | | | 面積 | 303.77 | 303.77 | | | |
| | | | | 地積 | 303.77 | 303.77 | | | |

面積（座標法）計算書

地番： S44-2

| 測点名 | [1] X(i) | [2] X(i+1)-X(i-1) | [3] Y(i) | [4] Y(i+1)-Y(i-1) | [2]*[3] | [1]*[4] | 方向角 | 夾角 | 距離 |
|--------|-------------|----------------------|-------------|----------------------|----------------|-----------------|-----------|-----------|--------|
| S44-45 | -136655.069 | 3.763 | -30942.186 | 12.265 | -116435.445918 | -1676074.421285 | 83-14-56 | 258-42-54 | 12.164 |
| S44-46 | -136653.639 | 0.491 | -30930.106 | 12.199 | -15186.682046 | -1667037.742161 | 172-46-39 | 269-31-43 | 0.947 |
| S44-31 | -136654.578 | -0.804 | -30929.987 | 1.294 | 24867.709548 | -176831.023932 | 83-26-45 | 90-40-06 | 1.183 |
| S44-32 | -136654.443 | -20.019 | -30928.812 | 3.561 | 619163.887428 | -486626.471523 | 173-14-54 | 269-48-09 | 20.295 |
| S44-33 | -136674.597 | -22.160 | -30926.426 | -14.561 | 685329.600160 | 1990118.806917 | 263-14-58 | 270-00-04 | 17.065 |
| S44-44 | -136676.603 | 5.732 | -30943.373 | -16.735 | -177367.414036 | 2287282.951205 | 1-34-10 | 278-19-12 | 7.741 |
| S44-24 | -136668.865 | 16.084 | -30943.161 | 0.285 | -497689.801524 | -38950.626525 | 0-30-04 | 178-55-54 | 8.346 |
| S44-25 | -136660.519 | 11.463 | -30943.088 | 0.790 | -354700.617744 | -107961.810010 | 12-57-16 | 192-27-12 | 3.198 |
| S44-26 | -136657.402 | 5.450 | -30942.371 | 0.902 | -168635.921950 | -123264.976604 | 4-32-02 | 171-34-46 | 2.340 |
| 合計 | | | | 倍面積 | -654.686082 | 654.686082 | | | 73.279 |
| | | | | 面積 | 327.34 | 327.34 | | | |
| | | | | 地積 | 327.34 | 327.34 | | | |

面積（座標法）計算書

地番： S44-3

| 測点名 | [1] X(i) | [2] X(i+1)-X(i-1) | [3] Y(i) | [4] Y(i+1)-Y(i-1) | [2]*[3] | [1]*[4] | 方向角 | 夾角 | 距離 |
|--------|-------------|----------------------|-------------|----------------------|----------------|-----------------|-----------|-----------|--------|
| S44-44 | -136676.603 | 3.008 | -30943.373 | 16.975 | -93077.665984 | -2320085.335925 | 83-14-58 | 261-38-56 | 17.065 |
| S44-33 | -136674.597 | -11.184 | -30926.426 | 18.511 | 345881.148384 | -2529983.465067 | 173-14-16 | 269-59-18 | 13.282 |
| S44-3 | -136687.787 | -14.419 | -30924.862 | 1.737 | 445905.585178 | -237426.686019 | 171-59-15 | 178-44-59 | 1.241 |
| S44-36 | -136689.016 | -3.156 | -30924.689 | -16.078 | 97598.318484 | 2197685.999248 | 263-14-15 | 271-15-00 | 16.365 |
| S44-41 | -136690.943 | 4.552 | -30940.940 | -17.346 | -140843.158880 | 2371041.097278 | 350-24-26 | 267-10-11 | 6.571 |
| S44-21 | -136684.464 | 9.866 | -30942.035 | -1.969 | -305274.117310 | 269131.709616 | 345-31-51 | 175-07-25 | 3.498 |
| S44-22 | -136681.077 | 6.859 | -30942.909 | -1.366 | -212237.412831 | 186706.351182 | 351-56-05 | 186-24-14 | 3.507 |
| S44-23 | -136677.605 | 4.474 | -30943.401 | -0.464 | -138440.776074 | 63418.408720 | 1-36-02 | 189-39-57 | 1.002 |
| 合計 | | | | 倍面積 | -488.079033 | 488.079033 | | | 62.531 |
| | | | | 面積 | 244.03 | 244.03 | | | |
| | | | | 地積 | 244.03 | 244.03 | | | |

面積（座標法）計算書

地番： S44-6

| 測点名 | [1] X(i) | [2] X(i+1)-X(i-1) | [3] Y(i) | [4] Y(i+1)-Y(i-1) | [2]*[3] | [1]*[4] | 方向角 | 夾角 | 距離 |
|---------|-------------|----------------------|-------------|----------------------|----------------|-----------------|-----------|-----------|--------|
| S44-41 | -136690.943 | 2.334 | -30940.940 | 16.179 | -72216.153960 | -2211522.766797 | 83-14-15 | 273-16-10 | 16.365 |
| S44-36 | -136689.016 | 0.094 | -30924.689 | 16.503 | -2906.920766 | -2255778.831048 | 172-10-19 | 268-56-04 | 1.850 |
| S44-4 | -136690.849 | -4.909 | -30924.437 | 0.797 | 151808.061233 | -108942.606653 | 169-57-10 | 177-46-51 | 3.124 |
| S44-5 | -136693.925 | -6.146 | -30923.892 | 1.200 | 190058.240232 | -164032.710000 | 167-57-22 | 178-00-12 | 3.139 |
| S44-6 | -136696.995 | -6.070 | -30923.237 | 1.417 | 187704.048590 | -193699.641915 | 165-44-54 | 177-47-32 | 3.095 |
| S44-7 | -136699.995 | -6.000 | -30922.475 | 1.653 | 185534.850000 | -225965.091735 | 163-27-31 | 177-42-37 | 3.130 |
| S44-8 | -136702.995 | -3.864 | -30921.584 | 1.181 | 119481.000576 | -161446.237095 | 161-26-45 | 177-59-14 | 0.911 |
| S44-51 | -136703.859 | -2.134 | -30921.294 | -20.349 | 65986.041396 | 2781786.826791 | 266-28-44 | 285-01-59 | 20.678 |
| S44-52 | -136705.129 | 0.351 | -30941.933 | -20.755 | -10860.618483 | 2837314.952395 | 355-54-25 | 269-25-41 | 1.625 |
| S44-18K | -136703.508 | 8.568 | -30942.049 | 0.872 | -265111.475832 | -119205.458976 | 8-05-39 | 192-11-14 | 7.017 |
| S44-19 | -136696.561 | 12.158 | -30941.061 | 1.181 | -376181.419638 | -161438.638541 | 2-07-16 | 174-01-37 | 5.215 |
| S44-20 | -136691.350 | 5.618 | -30940.868 | 0.121 | -173825.796424 | -16539.653350 | 349-58-05 | 167-50-49 | 0.413 |
| 合計 | | | | 倍面積 | -530.143076 | 530.143076 | | | 66.562 |
| | | | | 面積 | 265.07 | 265.07 | | | |
| | | | | 地積 | 265.07 | 265.07 | | | |

面積（座標法）計算書

地番： S44-7

| 測点名 | [1] X(i) | [2] X(i+1)-X(i-1) | [3] Y(i) | [4] Y(i+1)-Y(i-1) | [2]*[3] | [1]*[4] | 方向角 | 夾角 | 距離 |
|---------|-------------|----------------------|-------------|----------------------|----------------|-----------------|-----------|-----------|---------|
| S44-52 | -136705.129 | 6.190 | -30941.933 | 20.287 | -191530.565270 | -2773336.952023 | 86-28-44 | 270-34-16 | 20.678 |
| S44-51 | -136703.859 | -0.832 | -30921.294 | 21.349 | 25726.516608 | -2918490.685791 | 161-20-11 | 254-51-27 | 2.219 |
| S44-9 | -136705.961 | -4.987 | -30920.584 | 1.807 | 154200.952408 | -247027.671527 | 159-10-52 | 177-50-41 | 3.087 |
| S44-10 | -136708.846 | -5.686 | -30919.487 | 2.269 | 175808.203082 | -310192.371574 | 157-17-40 | 178-06-48 | 3.036 |
| S44-11 | -136711.647 | -6.203 | -30918.315 | 2.770 | 191786.307945 | -378691.262190 | 154-50-22 | 177-32-42 | 3.759 |
| S44-12 | -136715.049 | -18.078 | -30916.717 | 8.819 | 558912.409926 | -1205690.017131 | 153-48-06 | 178-57-44 | 16.356 |
| S44-38 | -136729.725 | -25.531 | -30909.496 | -15.446 | 789150.342376 | 2111927.332350 | 244-24-39 | 270-36-33 | 25.132 |
| S44-39K | -136740.580 | -2.030 | -30932.163 | -28.432 | 62792.290890 | 3887808.170560 | 326-50-42 | 262-26-03 | 10.541 |
| K99 | -136731.755 | 12.288 | -30937.928 | -8.652 | -380165.259264 | 1183003.144260 | 320-10-59 | 173-20-17 | 4.509 |
| K100 | -136728.292 | 11.183 | -30940.815 | -3.152 | -346011.134145 | 430967.576384 | 358-02-02 | 217-51-03 | 7.725 |
| S44-16 | -136720.572 | 18.243 | -30941.080 | -0.766 | -564458.122440 | 104727.958152 | 357-16-27 | 179-14-25 | 10.535 |
| S44-17 | -136710.049 | 15.443 | -30941.581 | -0.853 | -477830.835383 | 116613.671797 | 355-54-28 | 178-38-01 | 4.933 |
| 合計 | | | | 倍面積 | -1618.893267 | 1618.893267 | | | 112.510 |
| | | | | 面積 | 809.44 | 809.44 | | | |
| | | | | 地積 | 809.44 | 809.44 | | | |

面積（座標法）計算書

地番： S44-8

| 測点名 | [1] X(i) | [2] X(i+1)-X(i-1) | [3] Y(i) | [4] Y(i+1)-Y(i-1) | [2]*[3] | [1]*[4] | 方向角 | 夾角 | 距離 |
|---------|-------------|----------------------|-------------|----------------------|----------------|-----------------|-----------|-----------|--------|
| S44-39K | -136740.580 | 14.328 | -30932.163 | 20.398 | -443196.031464 | -2789234.350840 | 64-24-39 | 277-34-06 | 25.132 |
| S44-38 | -136729.725 | 9.910 | -30909.496 | 23.136 | -306313.105360 | -3163378.917600 | 153-36-18 | 269-11-39 | 1.055 |
| S44-13 | -136730.670 | -5.674 | -30909.027 | -1.169 | 175377.819198 | 159838.153230 | 199-06-17 | 225-29-59 | 5.005 |
| S44-14 | -136735.399 | -13.783 | -30910.665 | -20.536 | 426041.695695 | 2807998.153864 | 244-24-04 | 225-17-47 | 20.955 |
| S44-15K | -136744.453 | -8.654 | -30929.563 | -19.229 | 267664.438202 | 2629459.086737 | 320-23-32 | 255-59-28 | 0.519 |
| K98 | -136744.053 | 3.873 | -30929.894 | -2.600 | -119791.479462 | 355534.537800 | 326-50-33 | 186-27-01 | 4.149 |
| 合計 | | | | 倍面積 | -216.663191 | 216.663191 | | | 56.815 |
| | | | | 面積 | 108.33 | 108.33 | | | |
| | | | | 地積 | 108.33 | 108.33 | | | |

面積（座標法）計算書

地番： S星田駅前広場-1

| 測点名 | [1] X(i) | [2] X(i+1)-X(i-1) | [3] Y(i) | [4] Y(i+1)-Y(i-1) | [2]*[3] | [1]*[4] | 方向角 | 夾角 | 距離 |
|---------|-------------|----------------------|-------------|----------------------|----------------|-----------------|-----------|-----------|--------|
| K219 | -136618.797 | 9.786 | -30768.482 | 1.353 | -301100.364852 | -184845.232341 | 69-59-11 | 270-06-31 | 4.637 |
| SEH15 | -136617.210 | -0.276 | -30764.125 | 3.621 | 8490.898500 | -494690.917410 | 201-33-25 | 311-34-14 | 2.003 |
| SEH14 | -136619.073 | -9.693 | -30764.861 | 2.126 | 298203.797673 | -290452.149198 | 159-55-18 | 138-21-53 | 8.337 |
| SEH13 | -136626.903 | -8.280 | -30761.999 | 3.753 | 254709.351720 | -512760.766959 | 116-47-46 | 136-52-28 | 0.998 |
| SEH12 | -136627.353 | 11.732 | -30761.108 | 7.058 | -360889.319056 | -964315.857474 | 26-51-01 | 90-03-15 | 13.654 |
| SEH11 | -136615.171 | 13.434 | -30754.941 | 6.016 | -413161.877394 | -821876.868736 | 353-07-23 | 146-16-22 | 1.261 |
| K218 | -136613.919 | 3.265 | -30755.092 | -0.395 | -100415.375380 | 53962.498005 | 353-05-20 | 179-57-57 | 2.028 |
| K217 | -136611.906 | 2.994 | -30755.336 | 0.402 | -92081.475984 | -54917.986212 | 33-21-55 | 220-16-35 | 1.175 |
| K216 | -136610.925 | 9.475 | -30754.690 | 8.400 | -291400.687750 | -1147531.770000 | 42-23-32 | 189-01-37 | 11.501 |
| K215 | -136602.431 | 13.064 | -30746.936 | 11.965 | -401677.971904 | -1634448.086915 | 42-39-32 | 180-16-00 | 6.214 |
| K214 | -136597.861 | 4.850 | -30742.725 | 5.172 | -149102.216250 | -706484.137092 | 73-45-21 | 211-05-49 | 1.001 |
| K213 | -136597.581 | 1.154 | -30741.764 | 0.582 | -35475.995656 | -79499.792142 | 336-33-24 | 82-48-03 | 0.953 |
| SEH48K | -136596.707 | 5.367 | -30742.143 | 10.359 | -164993.081481 | -1415005.287813 | 67-17-40 | 270-44-16 | 11.640 |
| S36-3 | -136592.214 | 8.605 | -30731.405 | 20.554 | -264443.740025 | -2807516.366556 | 67-16-15 | 179-58-35 | 10.642 |
| S36-2 | -136588.102 | 6.314 | -30721.589 | 15.058 | -193976.112946 | -2056743.639916 | 67-12-51 | 179-56-36 | 5.686 |
| SEH2 | -136585.900 | 3.969 | -30716.347 | 10.834 | -121913.181243 | -1479771.640600 | 72-27-51 | 185-15-00 | 5.865 |
| SEHD3K | -136584.133 | -3.398 | -30710.755 | 7.279 | 104355.145490 | -994195.904107 | 161-54-43 | 269-26-52 | 5.434 |
| SEHD4K | -136589.298 | 1.282 | -30709.068 | 16.400 | -39369.025176 | -2240064.487200 | 66-20-16 | 84-25-33 | 16.064 |
| SEHD5K | -136582.851 | 0.733 | -30694.355 | 16.587 | -22498.962215 | -2265499.749537 | 161-50-32 | 275-30-16 | 6.013 |
| S22-1K | -136588.565 | -15.883 | -30692.481 | 5.192 | 487488.675723 | -709167.829480 | 161-55-45 | 180-05-13 | 10.697 |
| S22-11K | -136598.734 | -16.809 | -30689.163 | 5.487 | 515854.140867 | -749517.253458 | 161-54-36 | 179-58-51 | 6.985 |
| S22-13K | -136605.374 | -16.754 | -30686.994 | 5.470 | 514129.897476 | -747231.395780 | 161-55-28 | 180-00-52 | 10.639 |
| S22-9K | -136615.488 | -13.554 | -30683.693 | 4.419 | 415886.774922 | -603703.841472 | 161-59-45 | 180-04-17 | 3.617 |
| S22-5K | -136618.928 | -8.937 | -30682.575 | 2.919 | 274210.172775 | -398790.650832 | 161-51-34 | 179-51-49 | 5.785 |
| SEH3 | -136624.425 | -27.180 | -30680.774 | -49.228 | 833903.437320 | 6725747.193900 | 246-58-43 | 265-07-09 | 55.445 |
| K80 | -136646.108 | -32.998 | -30731.803 | -71.549 | 1014088.035394 | 9776892.381292 | 241-07-37 | 174-08-54 | 23.433 |
| SEH4 | -136657.423 | -6.629 | -30752.323 | -22.545 | 203857.149167 | 3080941.601535 | 336-37-44 | 275-30-07 | 5.105 |
| SEH47 | -136652.737 | 7.856 | -30754.348 | 3.902 | -241606.157888 | -533218.979774 | 61-51-37 | 265-13-53 | 6.721 |
| SEH42 | -136649.567 | 3.518 | -30748.421 | 6.362 | -108172.945078 | -869364.545254 | 51-20-25 | 169-28-48 | 0.557 |

地 番 : S星田駅前広場-1

| 測点名 | [1] X(i) | [2] X(i+1)-X(i-1) | [3] Y(i) | [4] Y(i+1)-Y(i-1) | [2]*[3] | [1]*[4] | 方向角 | 夾 角 | 距 離 |
|-------|-------------|----------------------|-------------|----------------------|----------------|----------------|-----------|-----------|---------|
| SEH41 | -136649.219 | 0.821 | -30747.986 | 0.699 | -25244.096506 | -95517.804081 | 29-10-03 | 157-49-38 | 0.542 |
| SEH40 | -136648.746 | 1.017 | -30747.722 | 0.332 | -31270.433274 | -45367.383672 | 7-07-30 | 157-57-27 | 0.548 |
| SEH39 | -136648.202 | 1.089 | -30747.654 | -0.050 | -33484.195206 | 6832.410100 | 347-47-00 | 160-39-30 | 0.558 |
| SEH38 | -136647.657 | 0.855 | -30747.772 | -0.315 | -26289.345060 | 43044.011955 | 327-33-53 | 159-46-53 | 0.367 |
| SEH37 | -136647.347 | 8.668 | -30747.969 | -6.799 | -266523.395292 | 929065.312253 | 321-41-41 | 174-07-48 | 10.651 |
| SEH36 | -136638.989 | 8.631 | -30754.571 | -7.130 | -265442.702301 | 974235.991570 | 297-20-28 | 155-38-47 | 0.594 |
| SEH35 | -136638.716 | -2.395 | -30755.099 | -1.934 | 73658.462105 | 264259.276744 | 207-47-19 | 90-26-51 | 3.016 |
| SEH34 | -136641.384 | -4.431 | -30756.505 | -2.407 | 136282.073655 | 328895.811288 | 209-35-14 | 181-47-55 | 2.027 |
| SEH33 | -136643.147 | -2.698 | -30757.506 | -1.584 | 82983.751188 | 216442.744848 | 211-56-41 | 182-21-27 | 1.102 |
| SEH46 | -136644.082 | 8.553 | -30758.089 | -4.683 | -263073.935217 | 639904.236006 | 336-37-47 | 304-41-06 | 10.336 |
| S43-4 | -136634.594 | 17.086 | -30762.189 | -7.389 | -525602.761254 | 1009593.015066 | 336-35-36 | 179-57-49 | 8.279 |
| K220 | -136626.996 | 15.797 | -30765.478 | -6.293 | -486002.255966 | 859793.685828 | 339-52-40 | 183-17-04 | 8.732 |
| 合計 | | | | 倍面積 | -7109.846379 | 7109.846379 | | | 290.842 |
| | | | | 面 積 | 3554.92 | 3554.92 | | | |
| | | | | 地 積 | 3554.92 | 3554.92 | | | |

面積（座標法）計算書

地番： S星田駅前広場-2

| 測点名 | [1] X(i) | [2] X(i+1)-X(i-1) | [3] Y(i) | [4] Y(i+1)-Y(i-1) | [2]*[3] | [1]*[4] | 方向角 | 夾角 | 距離 |
|-------|-------------|----------------------|-------------|----------------------|----------------|----------------|-----------|-----------|--------|
| SEH46 | -136644.082 | 9.590 | -30758.089 | -3.158 | -294970.073510 | 431522.010956 | 31-56-41 | 235-19-14 | 1.102 |
| SEH33 | -136643.147 | 2.698 | -30757.506 | 1.584 | -82983.751188 | -216442.744848 | 29-35-14 | 177-38-33 | 2.027 |
| SEH34 | -136641.384 | 4.431 | -30756.505 | 2.407 | -136282.073655 | -328895.811288 | 27-47-19 | 178-12-05 | 3.016 |
| SEH35 | -136638.716 | 2.395 | -30755.099 | 1.934 | -73658.462105 | -264259.276744 | 117-20-28 | 269-33-09 | 0.594 |
| SEH36 | -136638.989 | -8.631 | -30754.571 | 7.130 | 265442.702301 | -974235.991570 | 141-41-41 | 204-21-13 | 10.651 |
| SEH37 | -136647.347 | -8.668 | -30747.969 | 6.799 | 266523.395292 | -929065.312253 | 147-33-53 | 185-52-12 | 0.367 |
| SEH38 | -136647.657 | -0.855 | -30747.772 | 0.315 | 26289.345060 | -43044.011955 | 167-47-00 | 200-13-07 | 0.558 |
| SEH39 | -136648.202 | -1.089 | -30747.654 | 0.050 | 33484.195206 | -6832.410100 | 187-07-30 | 199-20-30 | 0.548 |
| SEH40 | -136648.746 | -1.017 | -30747.722 | -0.332 | 31270.433274 | 45367.383672 | 209-10-03 | 202-02-33 | 0.542 |
| SEH41 | -136649.219 | -0.821 | -30747.986 | -0.699 | 25244.096506 | 95517.804081 | 231-20-25 | 202-10-22 | 0.557 |
| SEH42 | -136649.567 | -3.518 | -30748.421 | -6.362 | 108172.945078 | 869364.545254 | 241-51-37 | 190-31-12 | 6.721 |
| SEH47 | -136652.737 | 5.485 | -30754.348 | -9.668 | -168687.598780 | 1321158.661316 | 336-37-27 | 274-45-50 | 9.429 |
| 合計 | | | | 倍面積 | -154.846521 | 154.846521 | | | 36.112 |
| | | | | 面積 | 77.42 | 77.42 | | | |
| | | | | 地積 | 77.42 | 77.42 | | | |

面積（座標法）計算書

地番： S星田駅前広場-3

| 測点名 | [1] X(i) | [2] X(i+1)-X(i-1) | [3] Y(i) | [4] Y(i+1)-Y(i-1) | [2]*[3] | [1]*[4] | 方向角 | 夾角 | 距離 |
|-------|-------------|----------------------|-------------|----------------------|----------------|-----------------|-----------|-----------|--------|
| SEH15 | -136617.210 | 5.154 | -30764.125 | 9.769 | -158558.300250 | -1334613.524490 | 69-58-54 | 228-25-29 | 9.614 |
| K218 | -136613.919 | 2.039 | -30755.092 | 9.184 | -62709.632588 | -1254662.232096 | 173-07-23 | 283-08-29 | 1.261 |
| SEH11 | -136615.171 | -13.434 | -30754.941 | -6.016 | 413161.877394 | 821876.868736 | 206-51-01 | 213-43-38 | 13.654 |
| SEH12 | -136627.353 | -11.732 | -30761.108 | -7.058 | 360889.319056 | 964315.857474 | 296-47-46 | 269-56-45 | 0.998 |
| SEH13 | -136626.903 | 8.280 | -30761.999 | -3.753 | -254709.351720 | 512760.766959 | 339-55-18 | 223-07-32 | 8.337 |
| SEH14 | -136619.073 | 9.693 | -30764.861 | -2.126 | -298203.797673 | 290452.149198 | 21-33-25 | 221-38-07 | 2.003 |
| 合計 | | | | 倍面積 | -129.885781 | 129.885781 | | | 35.867 |
| | | | | 面積 | 64.94 | 64.94 | | | |
| | | | | 地積 | 64.94 | 64.94 | | | |

面積（座標法）計算書

地番： S星田駅前広場-4

| 測点名 | [1] X(i) | [2] X(i+1)-X(i-1) | [3] Y(i) | [4] Y(i+1)-Y(i-1) | [2]*[3] | [1]*[4] | 方向角 | 夾角 | 距離 |
|--------|-------------|----------------------|-------------|----------------------|----------------|-----------------|-----------|-----------|--------|
| SEHD3K | -136584.133 | 9.983 | -30710.755 | 13.553 | -306585.467165 | -1851124.754549 | 72-27-22 | 270-32-39 | 15.983 |
| S21-35 | -136579.315 | 1.282 | -30695.515 | 16.400 | -39351.650230 | -2239900.766000 | 161-50-16 | 269-22-54 | 3.721 |
| SEHD5K | -136582.851 | -9.983 | -30694.355 | -13.553 | 306421.745965 | 1851107.379603 | 246-20-16 | 264-30-00 | 16.064 |
| SEHD4K | -136589.298 | -1.282 | -30709.068 | -16.400 | 39369.025176 | 2240064.487200 | 341-54-43 | 275-34-27 | 5.434 |
| 合計 | | | | 倍面積 | -146.346254 | 146.346254 | | | 41.202 |
| | | | | 面積 | 73.17 | 73.17 | | | |
| | | | | 地積 | 73.17 | 73.17 | | | |

面積（座標法）計算書

地番： S星田駅前線-1

| 測点名 | [1] X(i) | [2] X(i+1)-X(i-1) | [3] Y(i) | [4] Y(i+1)-Y(i-1) | [2]*[3] | [1]*[4] | 方向角 | 夾角 | 距離 |
|-----------|-------------|----------------------|-------------|----------------------|----------------|-----------------|-----------|-----------|--------|
| S12-2-6K | -136280.533 | 7.145 | -30934.683 | 3.193 | -221028.310035 | -435143.741869 | 29-32-53 | 267-41-21 | 7.760 |
| HK158 | -136273.782 | 13.929 | -30930.856 | 7.896 | -430835.893224 | -1076017.782672 | 29-32-52 | 179-59-59 | 8.251 |
| S12-3-2K | -136266.604 | 6.557 | -30926.787 | 5.068 | -202786.942359 | -690599.149072 | 121-51-58 | 272-19-06 | 1.176 |
| S1R1-1HKK | -136267.225 | -2.844 | -30925.788 | 4.812 | 87952.941072 | -655717.886700 | 120-14-33 | 178-22-35 | 4.414 |
| S1RBC1HKK | -136269.448 | -4.175 | -30921.975 | 7.264 | 129099.245625 | -989861.270272 | 119-29-38 | 179-15-05 | 3.965 |
| S7-1 | -136271.400 | -7.815 | -30918.524 | 13.850 | 241628.265060 | -1887358.890000 | 119-24-52 | 179-55-14 | 11.938 |
| S7-36K | -136277.263 | -14.996 | -30908.125 | 26.584 | 463498.242500 | -3622794.759592 | 119-26-08 | 180-01-16 | 18.584 |
| S7-35K | -136286.396 | -11.248 | -30891.940 | 19.942 | 347472.541120 | -2717823.309032 | 119-22-38 | 179-56-30 | 4.311 |
| S7-34K | -136288.511 | -5.510 | -30888.183 | 9.767 | 170193.888330 | -1331129.886937 | 119-27-42 | 180-05-04 | 6.903 |
| S7-33K | -136291.906 | -18.103 | -30882.173 | 32.086 | 559059.977819 | -4373062.095916 | 119-25-30 | 179-57-48 | 29.938 |
| S7-31K | -136306.614 | -28.161 | -30856.097 | 49.928 | 868938.547617 | -6805516.623792 | 119-25-26 | 179-59-56 | 27.384 |
| S7-30K | -136320.067 | -17.379 | -30832.245 | 30.817 | 535833.585855 | -4200975.504739 | 119-24-32 | 179-59-06 | 7.995 |
| S7-16 | -136323.993 | -6.454 | -30825.280 | 11.288 | 198946.357120 | -1538825.232984 | 120-19-06 | 180-54-34 | 5.008 |
| S7-15 | -136326.521 | -5.145 | -30820.957 | 8.526 | 158573.823765 | -1162319.918046 | 121-54-31 | 181-35-25 | 4.951 |
| S7-14 | -136329.138 | -4.901 | -30816.754 | 7.635 | 151032.911354 | -1040872.968630 | 123-38-38 | 181-44-07 | 4.123 |
| S7-39K | -136331.422 | -2.780 | -30813.322 | 4.177 | 85661.035160 | -569456.349694 | 123-39-16 | 180-00-38 | 0.895 |
| S7-13 | -136331.918 | -3.381 | -30812.577 | 4.799 | 104177.322837 | -654256.874482 | 125-26-14 | 181-46-58 | 4.976 |
| S7-12 | -136334.803 | -5.879 | -30808.523 | 8.019 | 181123.306717 | -1093268.785257 | 127-03-24 | 181-37-10 | 4.968 |
| S7-11 | -136337.797 | -6.107 | -30804.558 | 7.836 | 188123.435706 | -1068342.977292 | 128-48-21 | 181-44-57 | 4.967 |
| S7-10 | -136340.910 | -6.353 | -30800.687 | 7.675 | 195676.764511 | -1046416.484250 | 130-25-20 | 181-36-59 | 4.997 |
| S7-9 | -136344.150 | -6.581 | -30796.883 | 7.481 | 202674.287023 | -1019990.586150 | 132-15-32 | 181-50-12 | 4.968 |
| S7-8 | -136347.491 | -4.532 | -30793.206 | 4.913 | 139554.809592 | -669875.223283 | 133-56-16 | 181-40-44 | 1.716 |
| S7-7K | -136348.682 | -4.082 | -30791.970 | 4.206 | 125692.821540 | -573482.556492 | 134-13-40 | 180-17-24 | 4.145 |
| S8-1K | -136351.573 | -5.839 | -30789.000 | 5.860 | 179776.971000 | -799020.217780 | 135-34-09 | 181-20-29 | 4.128 |
| S8-27 | -136354.521 | -6.600 | -30786.110 | 6.273 | 203188.326000 | -855351.910233 | 137-11-23 | 181-37-14 | 4.978 |
| S8-26 | -136358.173 | -7.421 | -30782.727 | 6.662 | 228438.617067 | -908418.148526 | 138-58-37 | 181-47-14 | 4.996 |
| S8-25 | -136361.942 | -5.417 | -30779.448 | 4.629 | 166732.269816 | -631219.429518 | 140-40-36 | 181-41-59 | 2.130 |
| S8-37K | -136363.590 | -3.868 | -30778.098 | 3.170 | 119049.683064 | -432272.580300 | 140-39-16 | 179-58-40 | 2.871 |
| S8-24 | -136365.810 | -6.160 | -30776.278 | 4.853 | 189581.872480 | -661783.275930 | 142-24-40 | 181-45-24 | 4.972 |

地 番 : S星田駅前線-1

| 測点名 | [1] X(i) | [2] X(i+1)-X(i-1) | [3] Y(i) | [4] Y(i+1)-Y(i-1) | [2]*[3] | [1]*[4] | 方向角 | 夾 角 | 距 離 |
|--------|-------------|----------------------|-------------|----------------------|----------------|-----------------|-----------|-----------|--------|
| S8-23 | -136369.750 | -7.944 | -30773.245 | 5.938 | 244462.658280 | -809763.575500 | 144-02-18 | 181-37-38 | 4.947 |
| S8-22 | -136373.754 | -8.139 | -30770.340 | 5.716 | 250439.797260 | -779512.377864 | 145-47-31 | 181-45-13 | 5.000 |
| S8-21 | -136377.889 | -5.720 | -30767.529 | 3.822 | 175990.265880 | -521236.291758 | 147-28-05 | 181-40-34 | 1.880 |
| S8-36K | -136379.474 | -4.187 | -30766.518 | 2.670 | 128819.410866 | -364133.195580 | 147-28-44 | 180-00-39 | 3.086 |
| S8-20 | -136382.076 | -6.918 | -30764.859 | 4.239 | 212831.294562 | -578123.620164 | 149-07-48 | 181-39-04 | 5.028 |
| S8-19 | -136386.392 | -8.123 | -30762.279 | 4.703 | 249881.992317 | -641425.201576 | 150-51-13 | 181-43-25 | 4.359 |
| S8-35K | -136390.199 | -4.341 | -30760.156 | 2.420 | 133529.837196 | -330064.281580 | 150-55-05 | 180-03-52 | 0.611 |
| S8-18 | -136390.733 | -3.919 | -30759.859 | 2.051 | 120547.887421 | -279737.393383 | 152-36-30 | 181-41-25 | 3.812 |
| S8-34K | -136394.118 | -4.437 | -30758.105 | 2.299 | 136473.711885 | -313570.077282 | 152-36-47 | 180-00-17 | 1.185 |
| S8-17 | -136395.170 | -5.093 | -30757.560 | 2.494 | 156648.253080 | -340169.553980 | 154-15-06 | 181-38-19 | 4.486 |
| S8-33K | -136399.211 | -4.458 | -30755.611 | 2.150 | 137108.513838 | -293258.303650 | 154-15-55 | 180-00-49 | 0.463 |
| S8-16 | -136399.628 | -4.985 | -30755.410 | 2.238 | 153315.718850 | -305262.367464 | 155-58-00 | 181-42-05 | 5.002 |
| S8-15 | -136404.196 | -4.634 | -30753.373 | 2.064 | 142511.130482 | -281538.260544 | 157-45-04 | 181-47-04 | 0.071 |
| S8-32K | -136404.262 | -4.604 | -30753.346 | 1.888 | 141588.404984 | -257531.246656 | 157-42-07 | 179-57-03 | 4.905 |
| S8-14 | -136408.800 | -9.204 | -30751.485 | 3.620 | 283036.667940 | -493799.856000 | 159-20-40 | 181-38-33 | 4.987 |
| S8-13 | -136413.466 | -9.380 | -30749.726 | 3.373 | 288432.429880 | -460122.620818 | 161-05-59 | 181-45-19 | 4.983 |
| S8-12 | -136418.180 | -9.791 | -30748.112 | 3.273 | 301054.764592 | -446496.703140 | 161-54-15 | 180-48-16 | 5.341 |
| S8-11 | -136423.257 | -17.491 | -30746.453 | 5.716 | 537786.209423 | -779795.337012 | 161-54-08 | 179-59-53 | 13.060 |
| S9-1 | -136435.671 | -28.885 | -30742.396 | 9.427 | 887994.108460 | -1286179.070517 | 161-56-33 | 180-02-25 | 17.324 |
| S9-52 | -136452.142 | -56.555 | -30737.026 | 18.451 | 1738332.505430 | -2517678.472042 | 161-55-35 | 179-59-02 | 42.164 |
| S21-1 | -136492.226 | -97.871 | -30723.945 | 31.948 | 3006983.221095 | -4360653.636248 | 161-55-07 | 179-59-32 | 60.789 |
| S21-43 | -136550.013 | -87.089 | -30705.078 | 28.430 | 2674074.537942 | -3882116.869590 | 161-55-31 | 180-00-24 | 30.823 |
| S21-35 | -136579.315 | -34.120 | -30695.515 | -5.677 | 1047330.971800 | 775360.771255 | 252-27-22 | 270-31-51 | 15.983 |
| SEHD3K | -136584.133 | 6.678 | -30710.755 | -18.996 | -205086.421890 | 2594552.190468 | 341-54-24 | 269-27-02 | 12.094 |
| S36-1 | -136572.637 | 26.556 | -30714.511 | -8.676 | -815654.554116 | 1184904.198612 | 341-54-29 | 180-00-05 | 15.843 |
| S36-9 | -136557.577 | 28.991 | -30719.431 | -9.463 | -890587.024121 | 1292244.351151 | 341-56-19 | 180-01-50 | 14.653 |
| S36-8 | -136543.646 | 26.891 | -30723.974 | -8.780 | -826198.384834 | 1198853.211880 | 341-53-45 | 179-57-26 | 13.635 |
| S36-6 | -136530.686 | 25.087 | -30728.211 | -8.197 | -770878.629357 | 1119142.033142 | 341-54-57 | 180-01-12 | 12.757 |
| S36-5 | -136518.559 | 15.176 | -30732.171 | -4.958 | -466391.427096 | 676859.015522 | 341-52-32 | 179-57-35 | 3.208 |
| S36-4 | -136515.510 | 7.615 | -30733.169 | -2.489 | -234033.081935 | 339787.104390 | 341-54-57 | 180-02-25 | 4.803 |
| K199-1 | -136510.944 | 7.377 | -30734.660 | -2.472 | -226729.586820 | 337455.053568 | 340-45-42 | 178-50-45 | 2.977 |
| K198-1 | -136508.133 | 11.352 | -30735.641 | -3.938 | -348910.996632 | 537569.027754 | 340-54-13 | 180-08-31 | 9.038 |

地 番 : S星田駅前線-1

| 測点名 | [1] X(i) | [2] X(i+1)-X(i-1) | [3] Y(i) | [4] Y(i+1)-Y(i-1) | [2]*[3] | [1]*[4] | 方向角 | 夾 角 | 距 離 |
|---------|-------------|----------------------|-------------|----------------------|-----------------|----------------|-----------|-----------|--------|
| K197 | -136499.592 | 8.580 | -30738.598 | -2.732 | -263737.170840 | 372916.885344 | 80-09-59 | 279-15-46 | 0.228 |
| S35-4 | -136499.553 | 27.876 | -30738.373 | -8.872 | -856862.885748 | 1211024.034216 | 341-54-10 | 81-44-11 | 29.286 |
| S35-3 | -136471.716 | 31.651 | -30747.470 | -10.329 | -973188.172970 | 1409616.354564 | 342-05-55 | 180-11-45 | 4.008 |
| S31-20 | -136467.902 | 10.230 | -30748.702 | -3.328 | -314559.221460 | 454165.177856 | 341-54-31 | 179-48-36 | 6.750 |
| S31-42 | -136461.486 | 11.485 | -30750.798 | -3.749 | -353172.915030 | 511594.111014 | 341-56-20 | 180-01-49 | 5.332 |
| S31-41 | -136456.417 | 38.341 | -30752.451 | -12.523 | -1179079.723791 | 1708843.710091 | 341-54-28 | 179-58-08 | 35.003 |
| S31-19 | -136423.145 | 35.532 | -30763.321 | -11.641 | -1093082.321772 | 1588101.830945 | 341-09-46 | 179-15-18 | 2.388 |
| S31-40 | -136420.885 | 4.255 | -30764.092 | -1.454 | -130901.211460 | 198355.966790 | 341-06-04 | 179-56-18 | 2.109 |
| S31-18 | -136418.890 | 6.214 | -30764.775 | -2.277 | -191172.311850 | 310625.812530 | 339-18-10 | 178-12-06 | 4.510 |
| S31-17 | -136414.671 | 8.385 | -30766.369 | -3.299 | -257976.004065 | 450031.999629 | 337-44-33 | 178-26-23 | 4.501 |
| S31-16 | -136410.505 | 7.162 | -30768.074 | -3.043 | -220360.945988 | 415097.166715 | 335-56-05 | 178-11-32 | 3.281 |
| S31-47 | -136407.509 | 4.113 | -30769.412 | -1.836 | -126554.591556 | 250444.186524 | 335-58-15 | 180-02-10 | 1.223 |
| S31-15 | -136406.392 | 5.178 | -30769.910 | -2.459 | -159326.593980 | 335423.317928 | 334-13-29 | 178-15-14 | 4.510 |
| S31-14 | -136402.331 | 8.089 | -30771.871 | -4.048 | -248913.664519 | 552156.635888 | 332-36-37 | 178-23-08 | 4.537 |
| S31-13 | -136398.303 | 7.472 | -30773.958 | -4.005 | -229943.014176 | 546275.203515 | 330-53-10 | 178-16-33 | 3.942 |
| S31-39 | -136394.859 | 3.932 | -30775.876 | -2.191 | -121010.744432 | 298841.136069 | 330-46-34 | 179-53-24 | 0.559 |
| S31-12 | -136394.371 | 4.359 | -30776.149 | -2.579 | -134153.233491 | 351761.082809 | 329-13-02 | 178-26-28 | 4.506 |
| S31-11 | -136390.500 | 7.663 | -30778.455 | -4.729 | -235855.300665 | 644990.674500 | 327-25-21 | 178-12-19 | 4.500 |
| S31-10 | -136386.708 | 5.440 | -30780.878 | -3.546 | -167447.976320 | 483627.266568 | 325-43-42 | 178-18-21 | 1.994 |
| S31-49K | -136385.060 | 3.732 | -30782.001 | -2.542 | -114878.427732 | 346690.822520 | 325-44-56 | 180-01-14 | 2.521 |
| S31-9 | -136382.976 | 5.733 | -30783.420 | -4.061 | -176481.346860 | 553851.265536 | 324-05-39 | 178-20-43 | 4.505 |
| S31-8 | -136379.327 | 7.223 | -30786.062 | -5.396 | -222367.725826 | 735902.848492 | 322-23-00 | 178-17-21 | 4.512 |
| S31-7 | -136375.753 | 7.066 | -30788.816 | -5.609 | -217553.773856 | 764931.598577 | 320-43-52 | 178-20-52 | 4.511 |
| S31-6 | -136372.261 | 6.899 | -30791.671 | -5.818 | -212431.738229 | 793413.814498 | 318-59-14 | 178-15-22 | 4.515 |
| S31-5 | -136368.854 | 4.096 | -30794.634 | -3.602 | -126134.820864 | 491200.612108 | 317-09-22 | 178-10-08 | 0.940 |
| S31-4 | -136368.165 | 3.311 | -30795.273 | -3.066 | -101963.148903 | 418104.793890 | 317-12-42 | 180-03-20 | 3.573 |
| SL1-15K | -136365.543 | 5.841 | -30797.700 | -5.583 | -179889.365700 | 761328.826569 | 315-33-58 | 178-21-16 | 4.508 |
| SL1-16K | -136362.324 | 6.343 | -30800.856 | -6.406 | -195369.829608 | 873537.047544 | 313-52-03 | 178-18-05 | 4.508 |
| SL1-17K | -136359.200 | 3.290 | -30804.106 | -3.436 | -101345.508740 | 468530.211200 | 311-44-53 | 177-52-50 | 0.249 |
| S24-11 | -136359.034 | 3.030 | -30804.292 | -3.346 | -93337.004760 | 456257.327764 | 312-11-13 | 180-26-20 | 4.265 |
| S24-10 | -136356.170 | 5.783 | -30807.452 | -6.580 | -178159.494916 | 897223.598600 | 310-28-52 | 178-17-39 | 4.496 |
| S24-9 | -136353.251 | 4.371 | -30810.872 | -5.223 | -134674.321512 | 712173.029973 | 308-50-43 | 178-21-51 | 2.315 |

地 番 : S星田駅前線-1

| 測点名 | [1] X(i) | [2] X(i+1)-X(i-1) | [3] Y(i) | [4] Y(i+1)-Y(i-1) | [2]*[3] | [1]*[4] | 方向角 | 夾 角 | 距 離 |
|----------|-------------|----------------------|-------------|----------------------|----------------|----------------|-----------|-----------|---------|
| S24-41K | -136351.799 | 2.834 | -30812.675 | -3.519 | -87323.120950 | 479821.980681 | 308-50-48 | 180-00-05 | 2.203 |
| S24-8 | -136350.417 | 4.093 | -30814.391 | -5.314 | -126123.302363 | 724566.115938 | 306-59-49 | 178-09-01 | 4.505 |
| S24-7 | -136347.706 | 5.319 | -30817.989 | -7.269 | -163920.883491 | 991111.474914 | 305-23-28 | 178-23-39 | 4.503 |
| S24-6 | -136345.098 | 5.107 | -30821.660 | -7.423 | -157406.217620 | 1012089.662454 | 303-39-55 | 178-16-27 | 4.508 |
| S24-5 | -136342.599 | 3.614 | -30825.412 | -5.539 | -111403.038968 | 755201.655861 | 301-57-44 | 178-17-49 | 2.106 |
| S24-29 | -136341.484 | 2.386 | -30827.199 | -3.824 | -73553.696814 | 521369.834816 | 301-57-45 | 180-00-01 | 2.401 |
| S24-4 | -136340.213 | 3.543 | -30829.236 | -5.930 | -109227.983148 | 808497.463090 | 300-16-06 | 178-18-21 | 4.507 |
| S24-3 | -136337.941 | 4.192 | -30833.129 | -7.299 | -129252.476768 | 995130.631359 | 299-24-38 | 179-08-32 | 3.910 |
| S24-28 | -136336.021 | 7.107 | -30836.535 | -12.598 | -219155.254245 | 1717561.192558 | 299-26-09 | 180-01-31 | 10.555 |
| S24-27 | -136330.834 | 10.369 | -30845.727 | -18.379 | -319839.343263 | 2505624.398086 | 299-25-32 | 179-59-23 | 10.548 |
| S24-26 | -136325.652 | 10.368 | -30854.914 | -18.374 | -319903.748352 | 2504847.529848 | 299-26-40 | 180-01-08 | 10.550 |
| S24-25 | -136320.466 | 10.368 | -30864.101 | -18.372 | -319998.999168 | 2504479.601352 | 299-25-51 | 179-59-11 | 10.546 |
| S24-24 | -136315.284 | 10.366 | -30873.286 | -18.370 | -320032.482676 | 2504111.767080 | 299-26-25 | 180-00-34 | 10.547 |
| S24-23 | -136310.100 | 10.373 | -30882.471 | -18.367 | -320343.871683 | 2503607.606700 | 299-28-19 | 180-01-54 | 10.547 |
| S24-2 | -136304.911 | 7.158 | -30891.653 | -12.693 | -221122.452174 | 1730118.235323 | 299-17-03 | 179-48-44 | 4.025 |
| S23-4 | -136302.942 | 9.679 | -30895.164 | -17.173 | -299034.292356 | 2340730.422966 | 299-26-16 | 180-09-13 | 15.687 |
| S23-6 | -136295.232 | 17.121 | -30908.826 | -30.337 | -529190.009946 | 4134788.453184 | 299-26-22 | 180-00-06 | 19.147 |
| S23-3 | -136285.821 | 11.847 | -30925.501 | -21.008 | -366374.410347 | 2863092.527568 | 299-20-40 | 179-54-18 | 4.971 |
| S1LBC1HK | -136283.385 | 4.894 | -30929.834 | -8.548 | -151370.607596 | 1164950.374980 | 300-14-56 | 180-54-16 | 4.879 |
| S1L1-1HK | -136280.927 | 2.852 | -30934.049 | -4.849 | -88223.907748 | 660826.215023 | 301-51-32 | 181-36-36 | 0.746 |
| 合計 | | | | 倍面積 | -12949.720501 | 12949.720501 | | | 841.681 |
| | | | | 面 積 | 6474.86 | 6474.86 | | | |
| | | | | 地 積 | 6474.86 | 6474.86 | | | |

面積（座標法）計算書

地番： S星田駅前線-2

| 測点名 | [1] X(i) | [2] X(i+1)-X(i-1) | [3] Y(i) | [4] Y(i+1)-Y(i-1) | [2]*[3] | [1]*[4] | 方向角 | 夾角 | 距離 |
|-----------|-------------|----------------------|-------------|----------------------|----------------|----------------|-----------|-----------|--------|
| S12-3-2K | -136266.604 | 7.067 | -30926.787 | 2.656 | -218559.603729 | -361924.100224 | 29-33-15 | 267-41-17 | 7.410 |
| S12-3-21K | -136260.158 | 8.218 | -30923.132 | 4.659 | -254126.298776 | -634836.076122 | 29-32-08 | 179-58-53 | 2.037 |
| S7-2K | -136258.386 | -11.242 | -30922.128 | 4.608 | 347626.562976 | -627878.642688 | 164-31-15 | 314-59-07 | 13.504 |
| S7-1 | -136271.400 | -11.062 | -30918.524 | 0.153 | 342020.712488 | -20849.524200 | 299-29-38 | 314-58-23 | 3.965 |
| S1RBC1HKK | -136269.448 | 4.175 | -30921.975 | -7.264 | -129099.245625 | 989861.270272 | 300-14-33 | 180-44-55 | 4.414 |
| S1R1-1HKK | -136267.225 | 2.844 | -30925.788 | -4.812 | -87952.941072 | 655717.886700 | 301-51-58 | 181-37-25 | 1.176 |
| 合計 | | | | 倍面積 | -90.813738 | 90.813738 | | | 32.506 |
| | | | | 面積 | 45.40 | 45.40 | | | |
| | | | | 地積 | 45.40 | 45.40 | | | |

面積（座標法）計算書

地番： S星田駅前線-3

| 測点名 | [1] X(i) | [2] X(i+1)-X(i-1) | [3] Y(i) | [4] Y(i+1)-Y(i-1) | [2]*[3] | [1]*[4] | 方向角 | 夾角 | 距離 |
|----------|-------------|----------------------|-------------|----------------------|----------------|-----------------|-----------|-----------|--------|
| S23-2 | -136289.845 | 5.288 | -30939.962 | -9.182 | -163610.519056 | 1251413.356790 | 29-32-56 | 315-05-56 | 10.704 |
| S12-2-6K | -136280.533 | 8.918 | -30934.683 | 5.913 | -275875.502994 | -805826.791629 | 121-51-32 | 272-18-36 | 0.746 |
| S1L1-1HK | -136280.927 | -2.852 | -30934.049 | 4.849 | 88223.907748 | -660826.215023 | 120-14-56 | 178-23-24 | 4.879 |
| S1LBC1HK | -136283.385 | -4.894 | -30929.834 | 8.548 | 151370.607596 | -1164950.374980 | 119-20-40 | 179-05-44 | 4.971 |
| S23-3 | -136285.821 | -6.460 | -30925.501 | -10.128 | 199778.736460 | 1380302.795088 | 254-27-00 | 315-06-20 | 15.010 |
| 合計 | | | | 倍面積 | -112.770246 | 112.770246 | | | 36.310 |
| | | | | 面積 | 56.38 | 56.38 | | | |
| | | | | 地積 | 56.38 | 56.38 | | | |

面積（座標法）計算書

地番： S星田駅前線-4

| 測点名 | [1] X(i) | [2] X(i+1)-X(i-1) | [3] Y(i) | [4] Y(i+1)-Y(i-1) | [2]*[3] | [1]*[4] | 方向角 | 夾角 | 距離 |
|--------|-------------|----------------------|-------------|----------------------|----------------|-----------------|-----------|-----------|--------|
| S36-1 | -136572.637 | 3.969 | -30714.511 | 10.834 | -121905.894159 | -1479627.949258 | 161-54-24 | 317-18-51 | 12.094 |
| SEHD3K | -136584.133 | -13.263 | -30710.755 | -1.836 | 407316.743565 | 250768.468188 | 252-27-51 | 270-33-27 | 5.865 |
| SEH2 | -136585.900 | -3.969 | -30716.347 | -10.834 | 121913.181243 | 1479771.640600 | 247-12-51 | 174-45-00 | 5.686 |
| S36-2 | -136588.102 | 13.263 | -30721.589 | 1.836 | -407460.434907 | -250775.755272 | 24-35-33 | 317-22-42 | 17.008 |
| 合計 | | | | 倍面積 | -136.404258 | 136.404258 | | | 40.653 |
| | | | | 面積 | 68.20 | 68.20 | | | |
| | | | | 地積 | 68.20 | 68.20 | | | |

面積（座標法）計算書

地番： S星田駅中央線

| 測点名 | [1] X(i) | [2] X(i+1)-X(i-1) | [3] Y(i) | [4] Y(i+1)-Y(i-1) | [2]*[3] | [1]*[4] | 方向角 | 夾角 | 距離 |
|--------|-------------|----------------------|-------------|----------------------|----------------|-----------------|-----------|-----------|--------|
| S9-52 | -136452.142 | 31.020 | -30737.026 | 4.763 | -953462.546520 | -649921.552346 | 116-55-43 | 315-00-08 | 20.014 |
| S9-51 | -136461.206 | -7.119 | -30719.182 | 23.781 | 218689.856658 | -3245183.939886 | 71-51-39 | 134-55-56 | 6.247 |
| S9-74 | -136459.261 | 6.188 | -30713.245 | 18.954 | -190053.560060 | -2586448.832994 | 71-56-46 | 180-05-07 | 13.691 |
| S9-50 | -136455.018 | 4.525 | -30700.228 | 13.824 | -138918.531700 | -1886354.168832 | 70-44-18 | 178-47-32 | 0.855 |
| S9-78K | -136454.736 | 1.125 | -30699.421 | 3.219 | -34536.848625 | -439247.795184 | 70-44-07 | 179-59-49 | 2.555 |
| S9-49 | -136453.893 | 2.097 | -30697.009 | 5.625 | -64371.627873 | -767553.148125 | 68-40-47 | 177-56-40 | 3.449 |
| S9-48 | -136452.639 | 2.602 | -30693.796 | 6.337 | -79865.257192 | -864700.373343 | 66-39-36 | 177-58-49 | 3.402 |
| S9-47 | -136451.291 | 2.831 | -30690.672 | 6.228 | -86885.292432 | -849818.640348 | 64-27-46 | 177-48-10 | 3.440 |
| S9-46 | -136449.808 | 3.063 | -30687.568 | 6.118 | -93996.020784 | -834799.925344 | 62-20-08 | 177-52-22 | 3.403 |
| S9-45 | -136448.228 | 3.291 | -30684.554 | 6.003 | -100982.867214 | -819098.712684 | 60-12-42 | 177-52-34 | 3.444 |
| S9-44 | -136446.517 | 3.514 | -30681.565 | 5.871 | -107815.019410 | -801077.501307 | 57-58-11 | 177-45-29 | 3.400 |
| S9-43 | -136444.714 | 3.725 | -30678.683 | 5.742 | -114278.094175 | -783465.547788 | 56-05-52 | 178-07-41 | 3.446 |
| S9-42 | -136442.792 | 3.955 | -30675.823 | 5.619 | -121322.879965 | -766672.048248 | 53-36-54 | 177-31-02 | 3.427 |
| S9-41 | -136440.759 | 4.117 | -30673.064 | 5.379 | -126281.004488 | -733914.842661 | 51-30-02 | 177-53-08 | 3.348 |
| S9-40 | -136438.675 | 2.779 | -30670.444 | 3.442 | -85233.163876 | -469621.919350 | 49-47-08 | 178-17-06 | 1.076 |
| S9-77K | -136437.980 | 2.264 | -30669.622 | 2.678 | -69436.024208 | -365380.910440 | 49-47-24 | 180-00-16 | 2.430 |
| S9-39 | -136436.411 | 3.343 | -30667.766 | 3.786 | -102522.341738 | -516548.252046 | 47-24-42 | 177-37-18 | 2.621 |
| S9-69K | -136434.637 | 2.319 | -30665.836 | 2.522 | -71114.073684 | -344088.154514 | 47-22-01 | 179-57-19 | 0.805 |
| S9-38 | -136434.092 | 2.923 | -30665.244 | 3.001 | -89634.508212 | -409438.710092 | 45-22-16 | 178-00-15 | 3.385 |
| S9-37 | -136431.714 | 4.870 | -30662.835 | 4.742 | -149328.006450 | -646959.187788 | 43-06-45 | 177-44-29 | 3.414 |
| S9-36 | -136429.222 | 5.098 | -30660.502 | 4.599 | -156307.239196 | -627437.991978 | 41-00-29 | 177-53-44 | 3.453 |
| S9-35 | -136426.616 | 5.271 | -30658.236 | 4.420 | -161599.561956 | -603005.642720 | 38-56-49 | 177-56-20 | 3.427 |
| S9-34 | -136423.951 | 5.390 | -30656.082 | 4.181 | -165236.281980 | -570388.539131 | 36-38-38 | 177-41-49 | 3.396 |
| S9-33 | -136421.226 | 5.536 | -30654.055 | 3.969 | -169700.848480 | -541455.845994 | 34-38-20 | 177-59-42 | 3.417 |
| S9-32 | -136418.415 | 5.674 | -30652.113 | 3.770 | -173920.089162 | -514297.424550 | 32-33-28 | 177-55-08 | 3.397 |
| S9-31 | -136415.552 | 4.379 | -30650.285 | 2.720 | -134217.598015 | -371050.301440 | 30-28-20 | 177-54-52 | 1.759 |
| S9-68K | -136414.036 | 2.969 | -30649.393 | 1.747 | -90998.047817 | -238315.320892 | 30-28-27 | 180-00-07 | 1.686 |
| S9-30 | -136412.583 | 4.304 | -30648.538 | 2.380 | -131911.307552 | -324661.947540 | 28-08-32 | 177-40-05 | 3.233 |
| S9-67K | -136409.732 | 3.013 | -30647.013 | 1.612 | -92339.450169 | -219892.487984 | 28-14-15 | 180-05-43 | 0.184 |

地 番 : S星田駅中央線

| 測点名 | [1] X(i) | [2] X(i+1)-X(i-1) | [3] Y(i) | [4] Y(i+1)-Y(i-1) | [2]*[3] | [1]*[4] | 方向角 | 夾 角 | 距 離 |
|---------|-------------|----------------------|-------------|----------------------|-----------------|-----------------|----------|-----------|--------|
| S9-29 | -136409.570 | 3.258 | -30646.926 | 1.597 | -99847.684908 | -217846.083290 | 25-59-59 | 177-45-44 | 3.445 |
| S9-28 | -136406.474 | 6.060 | -30645.416 | 2.826 | -185711.220960 | -385484.695524 | 23-56-27 | 177-56-28 | 3.243 |
| S9-66K | -136403.510 | 3.134 | -30644.100 | 1.392 | -96038.609400 | -189873.685920 | 24-05-15 | 180-08-48 | 0.186 |
| S9-27 | -136403.340 | 3.311 | -30644.024 | 1.337 | -101462.363464 | -182371.265580 | 21-52-25 | 177-47-10 | 3.385 |
| S9-26 | -136400.199 | 12.417 | -30642.763 | 4.779 | -380491.188171 | -651856.551021 | 20-46-11 | 178-53-46 | 9.921 |
| S9-65K | -136390.923 | 39.022 | -30639.245 | 14.800 | -1195604.618390 | -2018585.660400 | 20-46-14 | 180-00-03 | 31.814 |
| S9-25 | -136361.177 | 41.987 | -30627.963 | 15.930 | -1285976.282481 | -2172233.549610 | 20-47-32 | 180-01-18 | 13.094 |
| S10-12 | -136348.936 | 40.224 | -30623.315 | 15.270 | -1231792.222560 | -2082048.252720 | 20-47-10 | 179-59-38 | 29.931 |
| S10-20K | -136320.953 | 48.722 | -30612.693 | 18.491 | -1491511.628346 | -2520710.741923 | 20-46-42 | 179-59-32 | 22.182 |
| S10-19K | -136300.214 | 55.653 | -30604.824 | 21.107 | -1703250.270072 | -2876888.616898 | 20-45-53 | 179-59-11 | 37.339 |
| S10-11 | -136265.300 | 38.367 | -30591.586 | 14.603 | -1173707.380062 | -1989882.175900 | 21-34-09 | 180-48-16 | 3.713 |
| S10-18K | -136261.847 | 4.869 | -30590.221 | 1.925 | -148943.786049 | -262304.055475 | 21-34-40 | 180-00-31 | 1.523 |
| S10-10 | -136260.431 | 5.942 | -30589.661 | 2.503 | -181763.765662 | -341059.858793 | 23-14-01 | 181-39-21 | 4.925 |
| S10-9 | -136255.905 | 8.993 | -30587.718 | 4.025 | -275075.347974 | -548430.017625 | 24-59-22 | 181-45-21 | 4.928 |
| S10-8 | -136251.438 | 8.900 | -30585.636 | 4.317 | -272212.160400 | -588197.457846 | 26-45-22 | 181-46-00 | 4.965 |
| S10-7 | -136247.005 | 8.101 | -30583.401 | 4.222 | -247756.131501 | -575234.855110 | 28-26-42 | 181-41-20 | 4.172 |
| S10-6 | -136243.337 | 4.316 | -30581.414 | 2.341 | -131989.382824 | -318945.651917 | 28-38-51 | 180-12-09 | 0.738 |
| SL3-5K | -136242.689 | 4.918 | -30581.060 | 2.825 | -150397.653080 | -384885.596425 | 30-03-27 | 181-24-36 | 4.933 |
| SL3-6K | -136238.419 | 8.466 | -30578.589 | 5.066 | -258878.334474 | -690183.830654 | 31-44-04 | 181-40-37 | 4.934 |
| SL3-7K | -136234.223 | 6.148 | -30575.994 | 3.867 | -187981.211112 | -526817.740341 | 33-05-23 | 181-21-19 | 2.330 |
| S11-24 | -136232.271 | 4.142 | -30574.722 | 2.711 | -126640.498524 | -369325.686681 | 33-18-29 | 180-13-06 | 2.620 |
| S11-23 | -136230.081 | 6.048 | -30573.283 | 4.150 | -184907.215584 | -565354.836150 | 35-05-44 | 181-47-15 | 4.715 |
| S11-67K | -136226.223 | 4.028 | -30570.572 | 2.831 | -123138.264016 | -385656.437313 | 35-13-03 | 180-07-19 | 0.208 |
| S11-22 | -136226.053 | 1.094 | -30570.452 | 0.811 | -33444.074488 | -110479.328983 | 36-47-26 | 181-34-23 | 1.154 |
| S11-66K | -136225.129 | 3.953 | -30569.761 | 2.957 | -120842.265233 | -402817.706453 | 36-48-01 | 180-00-35 | 3.783 |
| S11-21 | -136222.100 | 5.864 | -30567.495 | 4.518 | -179247.790680 | -615451.447800 | 38-27-44 | 181-39-43 | 3.621 |
| S11-65K | -136219.265 | 3.874 | -30565.243 | 3.077 | -118409.751382 | -419146.678405 | 38-27-03 | 179-59-19 | 1.327 |
| S11-20 | -136218.226 | 4.808 | -30564.418 | 4.003 | -146953.721744 | -545281.558678 | 40-08-15 | 181-41-12 | 4.930 |
| S11-19 | -136214.457 | 4.756 | -30561.240 | 4.059 | -145349.257440 | -552894.480963 | 41-45-08 | 181-36-53 | 1.323 |
| S11-64K | -136213.470 | 2.709 | -30560.359 | 2.419 | -82788.012531 | -329500.383930 | 41-46-10 | 180-01-02 | 2.309 |
| S11-63K | -136211.748 | 2.699 | -30558.821 | 2.411 | -82478.257879 | -328406.524428 | 41-46-57 | 180-00-47 | 1.310 |
| S11-18 | -136210.771 | 4.549 | -30557.948 | 4.267 | -139008.105452 | -581211.359857 | 43-32-11 | 181-45-14 | 4.927 |

地 番 : S星田駅中央線

| 測点名 | [1] X(i) | [2] X(i+1)-X(i-1) | [3] Y(i) | [4] Y(i+1)-Y(i-1) | [2]*[3] | [1]*[4] | 方向角 | 夾 角 | 距 離 |
|---------|-------------|----------------------|-------------|----------------------|----------------|-----------------|-----------|-----------|--------|
| S11-17 | -136207.199 | 5.846 | -30554.554 | 5.681 | -178621.922684 | -773793.097519 | 45-09-48 | 181-37-37 | 3.225 |
| S11-62K | -136204.925 | 3.474 | -30552.267 | 3.495 | -106138.575558 | -476036.212875 | 45-11-25 | 180-01-37 | 1.703 |
| S11-16 | -136203.725 | 1.705 | -30551.059 | 1.748 | -52089.555595 | -238084.111300 | 46-55-06 | 181-43-41 | 0.739 |
| S11-61K | -136203.220 | 3.029 | -30550.519 | 3.234 | -92537.522051 | -440481.213480 | 46-51-58 | 179-56-52 | 3.692 |
| S11-60K | -136200.696 | 2.876 | -30547.825 | 3.070 | -87855.544700 | -418136.136720 | 46-53-17 | 180-01-19 | 0.515 |
| S11-15 | -136200.344 | 3.606 | -30547.449 | 4.073 | -110154.101094 | -554744.001112 | 48-38-48 | 181-45-31 | 4.925 |
| S11-14 | -136197.090 | 4.648 | -30543.752 | 5.368 | -141967.359296 | -731105.979120 | 50-09-51 | 181-31-03 | 2.176 |
| S11-59K | -136195.696 | 3.159 | -30542.081 | 3.785 | -96482.433879 | -515500.709360 | 50-08-28 | 179-58-37 | 2.754 |
| S11-13 | -136193.931 | 3.059 | -30539.967 | 3.762 | -93421.759053 | -512361.568422 | 51-51-40 | 181-43-12 | 2.095 |
| S11-58K | -136192.637 | 1.343 | -30538.319 | 1.711 | -41012.962417 | -233025.601907 | 52-07-30 | 180-15-50 | 0.080 |
| S11-57K | -136192.588 | 1.759 | -30538.256 | 2.241 | -53716.792304 | -305207.589708 | 51-51-49 | 179-44-19 | 2.769 |
| S11-12 | -136190.878 | 1.762 | -30536.078 | 2.247 | -53804.569436 | -306020.902866 | 52-59-51 | 181-08-02 | 0.086 |
| S11-56K | -136190.826 | 1.852 | -30536.009 | 2.438 | -56552.688668 | -332033.233788 | 52-46-19 | 179-46-28 | 2.975 |
| S11-55K | -136189.026 | 2.634 | -30533.640 | 3.468 | -80425.607760 | -472303.542168 | 52-48-22 | 180-02-03 | 1.380 |
| S11-54K | -136188.192 | 5.241 | -30532.541 | 6.901 | -160021.047381 | -939834.712992 | 52-46-51 | 179-58-29 | 7.286 |
| S11-53K | -136183.785 | 8.840 | -30526.739 | 11.639 | -269856.372760 | -1585043.073615 | 52-47-05 | 180-00-14 | 7.330 |
| S11-52K | -136179.352 | 7.811 | -30520.902 | 10.284 | -238398.765522 | -1400468.455968 | 52-46-45 | 179-59-40 | 5.585 |
| S11-51K | -136175.974 | 6.873 | -30516.455 | 9.048 | -209739.595215 | -1232120.212752 | 52-46-45 | 180-00-00 | 5.778 |
| S11-50K | -136172.479 | 5.168 | -30511.854 | 6.804 | -157685.261472 | -926517.547116 | 52-47-11 | 180-00-26 | 2.766 |
| S11-49K | -136170.806 | 3.398 | -30509.651 | 4.474 | -103671.794098 | -609228.186044 | 52-46-50 | 179-59-39 | 2.852 |
| S11-11 | -136169.081 | 9.471 | -30507.380 | 3.874 | -288935.395980 | -527519.019794 | 11-41-31 | 138-54-41 | 7.910 |
| S11-48K | -136161.335 | 10.005 | -30505.777 | 2.071 | -305210.298885 | -281990.124785 | 11-42-16 | 180-00-45 | 2.307 |
| S11-101 | -136159.076 | 10.937 | -30505.309 | 2.233 | -333636.564533 | -304043.216708 | 11-29-47 | 179-47-31 | 8.856 |
| S11-10 | -136150.398 | 4.280 | -30503.544 | 4.376 | -130555.168320 | -595794.141648 | 149-18-12 | 317-48-25 | 5.115 |
| S11-70K | -136154.796 | -8.056 | -30500.933 | 4.302 | 245715.516248 | -585737.932392 | 155-11-24 | 185-53-12 | 4.030 |
| K30 | -136158.454 | -19.214 | -30499.242 | 9.207 | 586012.435788 | -1253610.885978 | 154-12-44 | 179-01-20 | 17.277 |
| K31 | -136174.010 | -25.132 | -30491.726 | 11.803 | 766318.057832 | -1607261.840030 | 155-52-58 | 181-40-14 | 10.492 |
| S36D1K | -136183.586 | -9.527 | -30487.439 | 4.098 | 290453.831353 | -558080.335428 | 284-32-04 | 308-39-06 | 0.195 |
| S12-16 | -136183.537 | 2.453 | -30487.628 | -9.389 | -74786.151484 | 1278627.228893 | 284-38-39 | 180-06-35 | 9.509 |
| S12-15 | -136181.133 | -20.082 | -30496.828 | -38.767 | 612437.299896 | 5279333.983011 | 232-44-48 | 128-06-09 | 37.146 |
| S12-14 | -136203.619 | -25.251 | -30526.395 | -33.089 | 770822.000145 | 4506841.549091 | 231-51-57 | 179-07-09 | 4.478 |
| S12-13 | -136206.384 | -5.633 | -30529.917 | -6.963 | 171975.022461 | 948405.051792 | 230-11-22 | 178-19-25 | 4.479 |

地 番 : S星田駅中央線

| 測点名 | [1] X(i) | [2] X(i+1)-X(i-1) | [3] Y(i) | [4] Y(i+1)-Y(i-1) | [2]*[3] | [1]*[4] | 方向角 | 夾 角 | 距 離 |
|---------|-------------|----------------------|-------------|----------------------|----------------|----------------|-----------|-----------|--------|
| S12-12K | -136209.252 | -5.829 | -30533.358 | -6.800 | 177978.943782 | 926222.913600 | 228-36-12 | 178-24-50 | 4.478 |
| S12-11K | -136212.213 | -6.006 | -30536.717 | -6.606 | 183403.522302 | 899817.879078 | 226-50-20 | 178-14-08 | 4.451 |
| S12-10 | -136215.258 | -6.194 | -30539.964 | -6.411 | 189164.537016 | 873276.019038 | 225-08-10 | 178-17-50 | 4.464 |
| S12-9 | -136218.407 | -6.378 | -30543.128 | -6.233 | 194804.070384 | 849049.330831 | 223-32-41 | 178-24-31 | 4.455 |
| S12-8 | -136221.636 | -6.561 | -30546.197 | -6.048 | 200413.598517 | 823868.454528 | 221-47-55 | 178-15-14 | 4.470 |
| S12-7 | -136224.968 | -6.752 | -30549.176 | -5.860 | 206268.036352 | 798278.312480 | 220-06-39 | 178-18-44 | 4.472 |
| S12-6 | -136228.388 | -6.910 | -30552.057 | -5.651 | 211114.713870 | 769826.620588 | 218-26-20 | 178-19-41 | 4.456 |
| S12-5 | -136231.878 | -7.078 | -30554.827 | -5.451 | 216267.065506 | 742599.966978 | 216-46-03 | 178-19-43 | 4.479 |
| S12-4 | -136235.466 | -7.258 | -30557.508 | -5.258 | 221786.393064 | 716326.080228 | 215-04-33 | 178-18-30 | 4.484 |
| S12-3K | -136239.136 | -5.611 | -30560.085 | -3.838 | 171472.636935 | 522885.803968 | 213-00-37 | 177-56-04 | 2.315 |
| S12-2 | -136241.077 | -3.703 | -30561.346 | -2.426 | 113168.664238 | 330520.852802 | 213-28-19 | 180-27-42 | 2.112 |
| SR3-7K | -136242.839 | -5.558 | -30562.511 | -3.514 | 169866.436138 | 478757.336246 | 211-44-59 | 178-16-40 | 4.464 |
| SR3-6K | -136246.635 | -7.660 | -30564.860 | -4.584 | 234126.827600 | 624554.574840 | 210-02-45 | 178-17-46 | 4.464 |
| SR3-5K | -136250.499 | -5.790 | -30567.095 | -3.274 | 176983.480050 | 446084.133726 | 208-20-42 | 178-17-57 | 2.188 |
| S13-10 | -136252.425 | -3.923 | -30568.134 | -2.123 | 119918.789682 | 289263.898275 | 208-29-37 | 180-08-55 | 2.272 |
| S13-9 | -136254.422 | -5.983 | -30569.218 | -3.091 | 182895.631294 | 421162.418402 | 206-43-33 | 178-13-56 | 4.463 |
| S13-8 | -136258.408 | -8.043 | -30571.225 | -3.892 | 245884.362675 | 530317.723936 | 204-55-15 | 178-11-42 | 4.474 |
| S13-7 | -136262.465 | -7.416 | -30573.110 | -3.337 | 226730.183760 | 454707.845705 | 203-22-39 | 178-27-24 | 3.659 |
| S13-34K | -136265.824 | -4.092 | -30574.562 | -1.764 | 125111.107704 | 240372.913536 | 203-03-25 | 179-40-46 | 0.797 |
| S13-6 | -136266.557 | -4.886 | -30574.874 | -1.961 | 149388.834364 | 267218.718277 | 201-39-22 | 178-35-57 | 4.468 |
| S13-5 | -136270.710 | -13.877 | -30576.523 | -5.337 | 424310.409671 | 727276.779270 | 200-46-12 | 179-06-50 | 10.400 |
| S13-24 | -136280.434 | -28.777 | -30580.211 | -10.918 | 880006.731947 | 1487909.778412 | 200-46-49 | 180-00-37 | 20.379 |
| S13-23 | -136299.487 | -56.948 | -30587.441 | -21.608 | 1741893.590068 | 2945159.315096 | 200-46-39 | 179-59-50 | 40.531 |
| S13-22 | -136337.382 | -40.365 | -30601.819 | -15.315 | 1235242.423935 | 2088007.005330 | 200-46-28 | 179-59-49 | 2.642 |
| S13-21 | -136339.852 | -15.462 | -30602.756 | -5.867 | 473179.813272 | 799905.911684 | 200-46-48 | 180-00-20 | 13.896 |
| S13-20 | -136352.844 | -34.676 | -30607.686 | -13.157 | 1061352.119736 | 1793994.368508 | 200-46-37 | 179-59-49 | 23.192 |
| S13-19 | -136374.528 | -23.099 | -30615.913 | -8.764 | 707196.974387 | 1195186.363392 | 200-46-55 | 180-00-18 | 1.513 |
| S13-18 | -136375.943 | -21.016 | -30616.450 | -7.974 | 643435.313200 | 1087461.769482 | 200-46-40 | 179-59-45 | 20.964 |
| S13-17 | -136395.544 | -29.914 | -30623.887 | -11.346 | 916082.955718 | 1547543.842224 | 200-45-31 | 179-58-51 | 11.029 |
| S13-4 | -136405.857 | -13.127 | -30627.796 | -5.036 | 402051.078092 | 686939.895852 | 201-49-34 | 181-04-03 | 3.031 |
| S13-3 | -136408.671 | -3.815 | -30628.923 | -1.541 | 116849.341245 | 210205.762011 | 202-28-10 | 180-38-36 | 1.083 |
| S13-2 | -136409.672 | -4.599 | -30629.337 | -2.005 | 140864.320863 | 273501.392360 | 203-51-16 | 181-23-06 | 3.934 |

地 番 : S星田駅中央線

| 測点名 | [1] X(i) | [2] X(i+1)-X(i-1) | [3] Y(i) | [4] Y(i+1)-Y(i-1) | [2]*[3] | [1]*[4] | 方向角 | 夾 角 | 距 離 |
|---------|-------------|----------------------|-------------|----------------------|----------------|----------------|-----------|-----------|---------|
| SR2-22K | -136413.270 | -7.204 | -30630.928 | -3.359 | 220665.205312 | 458212.173930 | 206-07-06 | 182-15-50 | 4.016 |
| SR2-21K | -136416.876 | -7.144 | -30632.696 | -3.668 | 218839.980224 | 500377.101168 | 208-14-13 | 182-07-07 | 4.016 |
| SR2-20K | -136420.414 | -4.368 | -30634.596 | -2.395 | 133811.915328 | 326726.891530 | 210-48-40 | 182-34-27 | 0.966 |
| S21-23 | -136421.244 | -3.468 | -30635.091 | -2.033 | 106242.495588 | 277344.389052 | 210-14-35 | 179-25-55 | 3.054 |
| S21-22 | -136423.882 | -6.019 | -30636.629 | -3.685 | 184401.869951 | 502722.005170 | 212-24-59 | 182-10-24 | 4.005 |
| S21-21 | -136427.263 | -6.686 | -30638.776 | -4.426 | 204850.856336 | 603827.066038 | 214-35-19 | 182-10-20 | 4.015 |
| S21-20 | -136430.568 | -6.515 | -30641.055 | -4.687 | 199626.473325 | 639450.072216 | 216-52-32 | 182-17-13 | 4.013 |
| S21-19 | -136433.778 | -6.357 | -30643.463 | -4.942 | 194800.494291 | 674255.730876 | 218-50-29 | 181-57-57 | 4.040 |
| S21-18 | -136436.925 | -6.161 | -30645.997 | -5.156 | 188809.987517 | 703468.785300 | 221-01-17 | 182-10-48 | 3.995 |
| S21-17 | -136439.939 | -5.941 | -30648.619 | -5.367 | 182083.445479 | 732273.152613 | 223-09-44 | 182-08-27 | 4.013 |
| S21-16 | -136442.866 | -5.770 | -30651.364 | -5.620 | 176858.370280 | 766808.906920 | 225-19-14 | 182-09-30 | 4.043 |
| S21-15 | -136445.709 | -5.547 | -30654.239 | -5.810 | 170039.063733 | 792749.569290 | 227-20-45 | 182-01-31 | 3.991 |
| S21-14 | -136448.413 | -5.309 | -30657.174 | -5.993 | 162758.936766 | 817735.339109 | 229-34-25 | 182-13-40 | 4.017 |
| S21-13 | -136451.018 | -5.096 | -30660.232 | -6.209 | 156244.542272 | 847224.370762 | 231-40-20 | 182-05-55 | 4.017 |
| S21-12K | -136453.509 | -4.862 | -30663.383 | -6.393 | 149085.368146 | 872347.283037 | 233-49-14 | 182-08-54 | 4.016 |
| S21-11K | -136455.880 | -4.623 | -30666.625 | -6.577 | 141771.807375 | 897470.322760 | 235-58-13 | 182-08-59 | 4.024 |
| S21-10 | -136458.132 | -4.379 | -30669.960 | -6.740 | 134303.754840 | 919727.809680 | 238-00-30 | 182-02-17 | 4.015 |
| S21-9K | -136460.259 | -4.113 | -30673.365 | -6.887 | 126159.550245 | 939801.803733 | 240-18-04 | 182-17-34 | 4.009 |
| S21-8 | -136462.245 | -3.853 | -30676.847 | -7.034 | 118197.891491 | 959875.431330 | 242-16-22 | 181-58-18 | 4.013 |
| S21-7K | -136464.112 | -3.601 | -30680.399 | -7.171 | 110480.116799 | 978584.147152 | 244-23-57 | 182-07-35 | 4.013 |
| S21-6 | -136465.846 | -3.327 | -30684.018 | -7.308 | 102085.727886 | 997292.402568 | 246-38-39 | 182-14-42 | 4.018 |
| S21-5 | -136467.439 | -3.049 | -30687.707 | -7.440 | 93566.818643 | 1015317.746160 | 248-47-08 | 182-08-29 | 4.024 |
| S21-4 | -136468.895 | -2.912 | -30691.458 | -7.950 | 89373.525696 | 1084927.715250 | 250-52-34 | 182-05-26 | 4.444 |
| S21-3K | -136470.351 | -8.165 | -30695.657 | -24.777 | 250630.039405 | 3381325.886727 | 251-56-33 | 181-03-59 | 21.644 |
| S21-2 | -136477.060 | -21.875 | -30716.235 | -28.288 | 671917.640625 | 3860663.073280 | 206-56-51 | 135-00-18 | 17.013 |
| S21-1 | -136492.226 | 24.918 | -30723.945 | -20.791 | -765579.261510 | 2837809.870766 | 341-55-35 | 314-58-44 | 42.164 |
| 合計 | | | | 倍面積 | -13480.816130 | 13480.816130 | | | 906.314 |
| | | | | 面積 | 6740.40 | 6740.40 | | | |
| | | | | 地積 | 6740.40 | 6740.40 | | | |

面積（座標法）計算書

地番： S星田北線拡幅部

| 測点名 | [1] X(i) | [2] X(i+1)-X(i-1) | [3] Y(i) | [4] Y(i+1)-Y(i-1) | [2]*[3] | [1]*[4] | 方向角 | 夾角 | 距離 |
|--------|-------------|----------------------|-------------|----------------------|----------------|-----------------|-----------|-----------|--------|
| S1-21K | -135840.973 | 15.651 | -30651.811 | -7.306 | -479731.493961 | 992454.148738 | 84-33-35 | 290-02-36 | 0.148 |
| HK131 | -135840.959 | -15.554 | -30651.664 | 7.775 | 476755.981856 | -1056163.456225 | 153-53-46 | 249-20-11 | 17.336 |
| K1 | -135856.527 | -19.604 | -30644.036 | 9.605 | 600745.681744 | -1304901.941835 | 153-54-09 | 180-00-23 | 4.494 |
| K2 | -135860.563 | -16.995 | -30642.059 | 8.509 | 520761.792705 | -1156037.530567 | 153-14-58 | 179-20-49 | 14.512 |
| K3 | -135873.522 | -16.533 | -30635.527 | 8.333 | 506497.167891 | -1132234.058826 | 153-15-20 | 180-00-22 | 4.002 |
| K4 | -135877.096 | -32.276 | -30633.726 | 15.636 | 988734.140376 | -2124574.273056 | 154-15-54 | 181-00-34 | 31.862 |
| K5 | -135905.798 | -29.735 | -30619.891 | 14.338 | 910482.458885 | -1948617.331724 | 154-02-14 | 179-46-20 | 1.149 |
| K6 | -135906.831 | -3.926 | -30619.388 | 1.909 | 120211.717288 | -259446.140379 | 154-04-49 | 180-02-35 | 3.217 |
| K7 | -135909.724 | -3.832 | -30617.982 | 1.857 | 117328.107024 | -252384.357468 | 154-20-42 | 180-15-53 | 1.042 |
| K8 | -135910.663 | -17.380 | -30617.531 | 7.318 | 532132.688780 | -994594.231834 | 157-19-51 | 182-59-09 | 17.817 |
| K9 | -135927.104 | -36.416 | -30610.664 | 18.521 | 1114717.940224 | -2517505.893184 | 149-44-22 | 172-24-31 | 23.126 |
| K10 | -135947.079 | -40.935 | -30599.010 | 21.606 | 1252570.474350 | -2937272.588874 | 154-36-04 | 184-51-42 | 23.203 |
| K11 | -135968.039 | -40.413 | -30589.058 | 19.088 | 1236195.600954 | -2595357.928432 | 154-50-35 | 180-14-31 | 21.492 |
| K12 | -135987.492 | -20.460 | -30579.922 | 9.645 | 625665.204120 | -1311599.360340 | 153-11-07 | 178-20-32 | 1.128 |
| K13 | -135988.499 | -20.386 | -30579.413 | 9.446 | 623391.913418 | -1284547.361554 | 155-14-32 | 182-03-25 | 21.340 |
| K14 | -136007.878 | -27.573 | -30570.476 | 12.715 | 842919.734748 | -1729340.168770 | 155-14-49 | 180-00-17 | 9.023 |
| K15 | -136016.072 | -27.175 | -30566.698 | 12.388 | 830650.018150 | -1684967.099936 | 155-36-01 | 180-21-12 | 20.843 |
| K16 | -136035.053 | -20.472 | -30558.088 | 9.287 | 625585.177536 | -1263357.537211 | 155-34-45 | 179-58-44 | 1.638 |
| K17 | -136036.544 | -4.908 | -30557.411 | 2.341 | 149975.773188 | -318461.549504 | 154-02-06 | 178-27-21 | 3.801 |
| K18 | -136039.961 | -5.216 | -30555.747 | 2.539 | 159378.776352 | -345405.460979 | 154-03-45 | 180-01-39 | 2.001 |
| K19 | -136041.760 | -4.688 | -30554.872 | 2.670 | 143241.239936 | -363231.499200 | 148-08-47 | 174-05-02 | 3.401 |
| K20 | -136044.649 | -11.659 | -30553.077 | 6.438 | 356218.324743 | -875855.450262 | 152-06-09 | 183-57-22 | 9.923 |
| K21 | -136053.419 | -13.179 | -30548.434 | 6.788 | 402597.811686 | -923530.608172 | 154-03-25 | 181-57-16 | 4.903 |
| K22 | -136057.828 | -12.423 | -30546.289 | 6.038 | 379476.548247 | -821517.165464 | 154-05-26 | 180-02-01 | 8.910 |
| K23 | -136065.842 | -26.923 | -30542.396 | 12.486 | 822292.927508 | -1698918.103212 | 155-33-40 | 181-28-14 | 20.770 |
| K24 | -136084.751 | -25.314 | -30533.803 | 12.161 | 772932.689142 | -1654926.656911 | 150-52-46 | 175-19-06 | 7.332 |
| K25 | -136091.156 | -10.492 | -30530.235 | 5.433 | 320323.225620 | -739383.250548 | 155-28-18 | 184-35-32 | 4.492 |
| K26 | -136095.243 | -29.265 | -30528.370 | 13.456 | 893412.748050 | -1831297.589808 | 155-16-50 | 179-48-32 | 27.718 |
| K27 | -136120.421 | -45.209 | -30516.779 | 20.779 | 1379633.061811 | -2828446.227959 | 155-21-35 | 180-04-45 | 22.038 |

地 番 : S星田北線拡幅部

| 測点名 | [1] X(i) | [2] X(i+1)-X(i-1) | [3] Y(i) | [4] Y(i+1)-Y(i-1) | [2]*[3] | [1]*[4] | 方向角 | 夾 角 | 距 離 |
|---------|-------------|----------------------|-------------|----------------------|-----------------|-----------------|-----------|-----------|---------|
| K28 | -136140.452 | -22.807 | -30507.591 | 10.499 | 695786.627937 | -1429338.605548 | 154-43-13 | 179-21-38 | 3.070 |
| K29 | -136143.228 | -14.344 | -30506.280 | 6.658 | 437582.080320 | -906441.612024 | 155-11-33 | 180-28-20 | 12.744 |
| S11-70K | -136154.796 | -7.170 | -30500.933 | 2.736 | 218691.689610 | -372519.521856 | 329-18-12 | 354-06-39 | 5.115 |
| S11-10 | -136150.398 | 8.553 | -30503.544 | -4.951 | -260896.811832 | 674080.620498 | 330-36-46 | 181-18-34 | 4.769 |
| S11-9 | -136146.243 | 8.249 | -30505.884 | -4.505 | -251643.037116 | 613338.824715 | 332-07-45 | 181-30-59 | 4.631 |
| S11-8 | -136142.149 | 8.364 | -30508.049 | -4.268 | -255169.321836 | 581054.691932 | 333-46-46 | 181-39-01 | 4.760 |
| S11-7 | -136137.879 | 53.754 | -30510.152 | -25.721 | -1640042.710608 | 3501602.385759 | 334-29-08 | 180-42-22 | 54.831 |
| S11-6 | -136088.395 | 60.630 | -30533.770 | -28.940 | -1851262.475100 | 3938398.151300 | 334-28-35 | 179-59-27 | 12.351 |
| S1-6K | -136077.249 | 162.217 | -30539.092 | -77.393 | -4953959.886964 | 10531426.531857 | 334-29-45 | 180-01-10 | 167.382 |
| S1-16K | -135926.178 | 220.639 | -30611.163 | -105.266 | -6754016.393157 | 14308405.053348 | 334-29-29 | 179-59-44 | 77.082 |
| S1-15 | -135856.610 | 85.205 | -30644.358 | -40.648 | -2611052.523390 | 5522299.483280 | 334-30-59 | 180-01-30 | 17.322 |
| 合計 | | | | 倍面積 | -885.329765 | 885.329765 | | | 696.718 |
| | | | | 面 積 | 442.66 | 442.66 | | | |
| | | | | 地 積 | 442.66 | 442.66 | | | |

面積（座標法）計算書

地番： S区1号線

| 測点名 | [1] X(i) | [2] X(i+1)-X(i-1) | [3] Y(i) | [4] Y(i+1)-Y(i-1) | [2]*[3] | [1]*[4] | 方向角 | 夾角 | 距離 |
|---------|-------------|----------------------|-------------|----------------------|----------------|-----------------|-----------|-----------|--------|
| S1D1K | -136509.606 | 12.672 | -30939.313 | 11.637 | -392062.974336 | -1588562.285022 | 77-25-49 | 260-11-32 | 12.416 |
| S38-2 | -136506.904 | -1.271 | -30927.195 | 9.074 | 39308.464845 | -1238663.646896 | 217-27-30 | 320-01-41 | 5.005 |
| S38-1 | -136510.877 | -20.207 | -30930.239 | -2.278 | 625007.339473 | 310971.777806 | 177-17-55 | 139-50-25 | 16.252 |
| S38-10 | -136527.111 | -28.692 | -30929.473 | 1.359 | 887428.439316 | -185540.343849 | 177-16-29 | 179-58-34 | 12.472 |
| S39-1 | -136539.569 | -22.008 | -30928.880 | 1.052 | 680682.791040 | -143639.626588 | 177-14-54 | 179-58-25 | 9.561 |
| S39-19K | -136549.119 | -19.625 | -30928.421 | 0.936 | 606970.262125 | -127809.975384 | 177-17-22 | 180-02-28 | 10.086 |
| S39-8 | -136559.194 | -22.525 | -30927.944 | 1.073 | 696651.938600 | -146528.015162 | 177-15-33 | 179-58-11 | 12.464 |
| S40-1 | -136571.644 | -26.414 | -30927.348 | 1.254 | 816914.970072 | -171260.841576 | 177-18-08 | 180-02-35 | 13.979 |
| S40-6 | -136585.608 | -26.415 | -30926.690 | 1.248 | 816928.516350 | -170458.838784 | 177-17-13 | 179-59-05 | 12.465 |
| S41-1 | -136598.059 | -17.376 | -30926.100 | 0.830 | 537371.913600 | -113376.388970 | 177-12-36 | 179-55-23 | 4.931 |
| S41-10 | -136602.984 | -18.783 | -30925.860 | 1.880 | 580880.428380 | -256813.609920 | 173-15-03 | 176-02-27 | 13.955 |
| S41-9 | -136616.842 | -26.846 | -30924.220 | 3.175 | 830191.610120 | -433758.473350 | 173-15-35 | 180-00-32 | 13.078 |
| S42-1 | -136629.830 | -40.909 | -30922.685 | 4.852 | 1265016.120665 | -662927.935160 | 173-13-30 | 179-57-55 | 28.117 |
| S42-8 | -136657.751 | -40.904 | -30919.368 | 4.860 | 1264725.828672 | -664156.669860 | 173-13-20 | 179-59-50 | 13.074 |
| S43-1 | -136670.734 | -28.965 | -30917.825 | 3.440 | 895534.801125 | -470147.324960 | 173-13-51 | 180-00-31 | 16.094 |
| S43-48 | -136686.716 | -18.747 | -30915.928 | 2.273 | 579580.902216 | -310688.905468 | 172-15-22 | 179-01-31 | 2.790 |
| S43-47 | -136689.481 | -5.511 | -30915.552 | 0.840 | 170375.607072 | -114819.164040 | 170-24-33 | 178-09-11 | 2.785 |
| S43-46 | -136692.227 | -5.456 | -30915.088 | 1.068 | 168672.720128 | -145987.298436 | 167-26-07 | 177-01-34 | 2.776 |
| S43-45 | -136694.937 | -4.361 | -30914.484 | 1.021 | 134818.064724 | -139565.530677 | 165-49-30 | 178-23-23 | 1.703 |
| S43-72 | -136696.588 | -2.706 | -30914.067 | 0.685 | 83653.465302 | -93637.162780 | 165-44-48 | 179-55-18 | 1.089 |
| S43-44 | -136697.643 | -3.723 | -30913.799 | 1.066 | 115092.073677 | -145719.687438 | 163-20-53 | 177-36-05 | 2.785 |
| S43-43 | -136700.311 | -5.300 | -30913.001 | 1.689 | 163838.905300 | -230886.825279 | 161-17-52 | 177-56-59 | 2.779 |
| S43-42 | -136702.943 | -5.245 | -30912.110 | 1.880 | 162134.016950 | -257001.532840 | 159-16-07 | 177-58-15 | 2.794 |
| S43-41 | -136705.556 | -5.165 | -30911.121 | 2.071 | 159655.939965 | -283117.206476 | 157-01-26 | 177-45-19 | 2.772 |
| S43-40 | -136708.108 | -5.084 | -30910.039 | 2.269 | 157146.638276 | -310190.697052 | 154-52-58 | 177-51-32 | 2.796 |
| S43-39 | -136710.640 | -18.539 | -30908.852 | 9.054 | 573019.207228 | -1237778.134560 | 153-49-38 | 178-56-40 | 17.836 |
| S43-38 | -136726.647 | -17.421 | -30900.985 | 12.655 | 538326.059685 | -1730275.717785 | 106-27-11 | 132-37-33 | 4.992 |
| S43-37 | -136728.061 | -1.558 | -30896.197 | 4.545 | 48136.274926 | -621429.037245 | 239-20-58 | 312-53-47 | 0.282 |
| S1D5K | -136728.205 | -1.093 | -30896.440 | -1.913 | 33769.808920 | 261561.056165 | 240-23-31 | 181-02-33 | 1.921 |

地 番 : S区1号線

| 測点名 | [1] X(i) | [2] X(i+1)-X(i-1) | [3] Y(i) | [4] Y(i+1)-Y(i-1) | [2]*[3] | [1]*[4] | 方向角 | 夾 角 | 距 離 |
|--------|-------------|----------------------|-------------|----------------------|-----------------|----------------|-----------|-----------|---------|
| S1D6K | -136729.154 | -1.945 | -30898.110 | -3.500 | 60096.823950 | 478552.039000 | 241-26-32 | 181-03-01 | 2.083 |
| S1D7K | -136730.150 | -1.921 | -30899.940 | -3.605 | 59358.784740 | 492912.190750 | 242-28-29 | 181-01-57 | 2.002 |
| S1D8K | -136731.075 | -1.818 | -30901.715 | -3.572 | 56179.317870 | 488403.399900 | 243-34-31 | 181-06-02 | 2.007 |
| S1D2K | -136731.968 | -4.324 | -30903.512 | -8.950 | 133626.785888 | 1223751.113600 | 244-22-30 | 180-47-59 | 7.933 |
| S44-14 | -136735.399 | 1.298 | -30910.665 | -5.515 | -40122.043170 | 754095.725485 | 19-06-17 | 314-43-47 | 5.005 |
| S44-13 | -136730.670 | 5.674 | -30909.027 | 1.169 | -175377.819198 | -159838.153230 | 333-36-18 | 134-30-01 | 1.055 |
| S44-38 | -136729.725 | 15.621 | -30909.496 | -7.690 | -482837.237016 | 1051451.585250 | 333-48-06 | 180-11-48 | 16.356 |
| S44-12 | -136715.049 | 18.078 | -30916.717 | -8.819 | -558912.409926 | 1205690.017131 | 334-50-22 | 181-02-16 | 3.759 |
| S44-11 | -136711.647 | 6.203 | -30918.315 | -2.770 | -191786.307945 | 378691.262190 | 337-17-40 | 182-27-18 | 3.036 |
| S44-10 | -136708.846 | 5.686 | -30919.487 | -2.269 | -175808.203082 | 310192.371574 | 339-10-52 | 181-53-12 | 3.087 |
| S44-9 | -136705.961 | 4.987 | -30920.584 | -1.807 | -154200.952408 | 247027.671527 | 341-20-11 | 182-09-19 | 2.219 |
| S44-51 | -136703.859 | 2.966 | -30921.294 | -1.000 | -91712.558004 | 136703.859000 | 341-26-45 | 180-06-34 | 0.911 |
| S44-8 | -136702.995 | 3.864 | -30921.584 | -1.181 | -119481.000576 | 161446.237095 | 343-27-31 | 182-00-46 | 3.130 |
| S44-7 | -136699.995 | 6.000 | -30922.475 | -1.653 | -185534.850000 | 225965.091735 | 345-44-54 | 182-17-23 | 3.095 |
| S44-6 | -136696.995 | 6.070 | -30923.237 | -1.417 | -187704.048590 | 193699.641915 | 347-57-22 | 182-12-28 | 3.139 |
| S44-5 | -136693.925 | 6.146 | -30923.892 | -1.200 | -190058.240232 | 164032.710000 | 349-57-10 | 181-59-48 | 3.124 |
| S44-4 | -136690.849 | 4.909 | -30924.437 | -0.797 | -151808.061233 | 108942.606653 | 352-10-19 | 182-13-09 | 1.850 |
| S44-36 | -136689.016 | 3.062 | -30924.689 | -0.425 | -94691.397718 | 58092.831800 | 351-59-15 | 179-48-56 | 1.241 |
| S44-3 | -136687.787 | 14.419 | -30924.862 | -1.737 | -445905.585178 | 237426.686019 | 353-14-16 | 181-15-01 | 13.282 |
| S44-33 | -136674.597 | 33.344 | -30926.426 | -3.950 | -1031210.748544 | 539864.658150 | 353-14-54 | 180-00-38 | 20.295 |
| S44-32 | -136654.443 | 22.234 | -30928.812 | -2.636 | -687671.206008 | 360221.111748 | 353-08-47 | 179-53-53 | 2.095 |
| S44-29 | -136652.363 | 27.447 | -30929.062 | -3.263 | -848909.964714 | 445896.660469 | 353-13-35 | 180-04-48 | 25.545 |
| S44-50 | -136626.996 | 48.626 | -30932.075 | -5.777 | -1504103.078950 | 789294.155892 | 353-13-23 | 179-59-48 | 23.423 |
| SRT44 | -136603.737 | 48.231 | -30934.839 | -3.946 | -1492018.219809 | 539038.346202 | 357-17-24 | 184-04-01 | 25.000 |
| SRT54 | -136578.765 | 27.075 | -30936.021 | -1.281 | -837592.768575 | 174957.397965 | 357-18-17 | 180-00-53 | 2.105 |
| SRT51 | -136576.662 | 57.232 | -30936.120 | -2.724 | -1770536.019840 | 372034.827288 | 357-16-26 | 179-58-09 | 55.191 |
| SRT62 | -136521.533 | 57.086 | -30938.745 | -2.712 | -1766169.197070 | 370246.397496 | 357-27-16 | 180-10-50 | 1.959 |
| SRT59 | -136519.576 | 11.927 | -30938.832 | -0.568 | -369007.449264 | 77543.119168 | 357-14-17 | 179-47-01 | 9.982 |
| 合計 | | | | 倍面積 | -4127.520186 | 4127.520186 | | | 487.958 |
| | | | | 面積 | 2063.76 | 2063.76 | | | |
| | | | | 地積 | 2063.76 | 2063.76 | | | |

面積（座標法）計算書

地番： S区2号線

| 測点名 | [1] X(i) | [2] X(i+1)-X(i-1) | [3] Y(i) | [4] Y(i+1)-Y(i-1) | [2]*[3] | [1]*[4] | 方向角 | 夾角 | 距離 |
|--------|-------------|----------------------|-------------|----------------------|----------------|-----------------|-----------|-----------|--------|
| K212-1 | -136587.783 | 8.253 | -30746.014 | -3.001 | -253746.853542 | 409899.936783 | 127-38-30 | 331-05-30 | 1.099 |
| K212 | -136588.454 | -2.039 | -30745.144 | 7.610 | 62689.348616 | -1039438.134940 | 101-28-24 | 153-49-54 | 6.877 |
| K211 | -136589.822 | -1.699 | -30738.404 | 7.712 | 52224.548396 | -1053380.707264 | 108-48-20 | 187-19-56 | 1.027 |
| K210 | -136590.153 | -0.982 | -30737.432 | 2.886 | 30184.158224 | -394199.181558 | 108-47-04 | 179-58-44 | 2.022 |
| K209 | -136590.804 | -0.698 | -30735.518 | 2.050 | 21453.391564 | -280011.148200 | 109-03-52 | 180-16-48 | 0.144 |
| K208 | -136590.851 | -1.410 | -30735.382 | 4.113 | 43336.888620 | -561798.170163 | 108-55-04 | 179-51-12 | 4.204 |
| S36-3 | -136592.214 | -5.856 | -30731.405 | -6.761 | 179963.107680 | 923499.958854 | 247-17-40 | 318-22-36 | 11.640 |
| SEH48K | -136596.707 | 4.431 | -30742.143 | -14.609 | -136218.435633 | 1995541.292563 | 336-33-00 | 269-15-20 | 9.727 |
| 合計 | | | | 倍面積 | -113.846075 | 113.846075 | | | 36.740 |
| | | | | 面積 | 56.92 | 56.92 | | | |
| | | | | 地積 | 56.92 | 56.92 | | | |

面積（座標法）計算書

地番： S区3号線-1

| 測点名 | [1] X(i) | [2] X(i+1)-X(i-1) | [3] Y(i) | [4] Y(i+1)-Y(i-1) | [2]*[3] | [1]*[4] | 方向角 | 夾角 | 距離 |
|---------|-------------|----------------------|-------------|----------------------|----------------|-----------------|----------|-----------|--------|
| S44-15K | -136744.453 | 12.047 | -30929.563 | 16.421 | -372608.445461 | -2245480.662713 | 64-24-04 | 284-00-44 | 20.955 |
| S44-14 | -136735.399 | 12.485 | -30910.665 | 26.051 | -385919.652525 | -3562093.879349 | 64-22-30 | 179-58-26 | 7.933 |
| S1D2K | -136731.968 | 4.324 | -30903.512 | 8.950 | -133626.785888 | -1223751.113600 | 63-34-31 | 179-12-01 | 2.007 |
| S1D8K | -136731.075 | 1.818 | -30901.715 | 3.572 | -56179.317870 | -488403.399900 | 62-28-29 | 178-53-58 | 2.002 |
| S1D7K | -136730.150 | 1.921 | -30899.940 | 3.605 | -59358.784740 | -492912.190750 | 61-26-32 | 178-58-03 | 2.083 |
| S1D6K | -136729.154 | 1.945 | -30898.110 | 3.500 | -60096.823950 | -478552.039000 | 60-23-31 | 178-56-59 | 1.921 |
| S1D5K | -136728.205 | 1.093 | -30896.440 | 1.913 | -33769.808920 | -261561.056165 | 59-20-58 | 178-57-27 | 0.282 |
| S43-37 | -136728.061 | 1.016 | -30896.197 | 1.727 | -31390.536152 | -236129.361347 | 59-33-41 | 180-12-43 | 1.721 |
| S43-36 | -136727.189 | 1.906 | -30894.713 | 3.173 | -58885.322978 | -433835.370697 | 58-31-31 | 178-57-50 | 1.980 |
| S43-35 | -136726.155 | 2.128 | -30893.024 | 3.362 | -65740.355072 | -459673.333110 | 56-49-07 | 178-17-36 | 1.999 |
| S43-34 | -136725.061 | 2.222 | -30891.351 | 3.322 | -68640.581922 | -454200.652642 | 55-37-33 | 178-48-26 | 1.998 |
| S43-33 | -136723.933 | 2.296 | -30889.702 | 3.275 | -70922.755792 | -447770.880575 | 54-18-33 | 178-41-00 | 2.002 |
| S43-32 | -136722.765 | 2.357 | -30888.076 | 3.234 | -72803.195132 | -442161.422010 | 53-31-11 | 179-12-38 | 2.000 |
| S43-31 | -136721.576 | 1.791 | -30886.468 | 2.397 | -55317.664188 | -327721.617672 | 52-39-24 | 179-08-13 | 0.992 |
| S43-30 | -136720.974 | 6.501 | -30885.679 | 8.434 | -200787.799179 | -1153104.694716 | 52-20-44 | 179-41-20 | 9.656 |
| S43-60 | -136715.075 | 17.788 | -30878.034 | 23.051 | -549258.468792 | -3151419.193825 | 52-20-32 | 179-59-48 | 19.460 |
| S43-29 | -136703.186 | 12.493 | -30862.628 | 16.211 | -385566.811604 | -2216095.348246 | 53-07-07 | 180-46-35 | 1.006 |
| S43-28 | -136702.582 | 1.775 | -30861.823 | 2.448 | -54779.735825 | -334647.920736 | 54-31-18 | 181-24-11 | 2.018 |
| S43-27 | -136701.411 | 2.319 | -30860.180 | 3.299 | -71564.757420 | -450977.954889 | 55-16-08 | 180-44-50 | 2.015 |
| S43-26 | -136700.263 | 2.251 | -30858.524 | 3.341 | -69462.537524 | -456715.578683 | 56-47-29 | 181-31-21 | 2.014 |
| S43-25 | -136699.160 | 2.175 | -30856.839 | 3.388 | -67113.624825 | -463136.754080 | 57-48-38 | 181-01-09 | 2.012 |
| S43-24 | -136698.088 | 2.110 | -30855.136 | 3.425 | -65104.336960 | -468190.951400 | 58-55-08 | 181-06-30 | 2.011 |
| S43-23 | -136697.050 | 2.058 | -30853.414 | 3.457 | -63496.326012 | -472561.701850 | 59-32-56 | 180-37-48 | 2.013 |
| S43-22 | -136696.030 | 1.998 | -30851.679 | 3.492 | -61641.654642 | -477342.536760 | 60-53-54 | 181-20-58 | 2.011 |
| S43-21 | -136695.052 | 2.857 | -30849.922 | 5.307 | -88138.227154 | -725440.640964 | 62-06-29 | 181-12-35 | 4.017 |
| S43-20 | -136693.173 | 3.652 | -30846.372 | 6.956 | -112650.950544 | -950837.711388 | 62-30-02 | 180-23-33 | 3.840 |
| S43-58 | -136691.400 | 3.237 | -30842.966 | 6.214 | -99838.680942 | -849400.359600 | 62-27-50 | 179-57-48 | 3.167 |
| S43-57 | -136689.936 | 20.306 | -30840.158 | 38.871 | -626240.248348 | -5313274.502256 | 62-24-51 | 179-57-01 | 40.689 |
| S43-56 | -136671.094 | 26.312 | -30804.095 | 50.350 | -810517.347640 | -6881389.582900 | 62-23-49 | 179-58-58 | 16.122 |

地 番 : S区3号線-1

| 測点名 | [1] X(i) | [2] X(i+1)-X(i-1) | [3] Y(i) | [4] Y(i+1)-Y(i-1) | [2]*[3] | [1]*[4] | 方向角 | 夾 角 | 距 離 |
|---------|-------------|----------------------|-------------|----------------------|----------------|-----------------|-----------|-----------|--------|
| S43-19 | -136663.624 | 8.640 | -30789.808 | 16.439 | -266023.941120 | -2246613.314936 | 61-28-05 | 179-04-16 | 2.449 |
| S43-18 | -136662.454 | 2.177 | -30787.656 | 3.890 | -67024.727112 | -531616.946060 | 59-54-43 | 178-26-38 | 2.009 |
| S43-17 | -136661.447 | 2.083 | -30785.918 | 3.420 | -64127.067194 | -467382.148740 | 57-23-32 | 177-28-49 | 1.997 |
| S43-105 | -136660.371 | 2.213 | -30784.236 | 3.320 | -68125.514268 | -453712.431720 | 55-14-02 | 177-50-30 | 1.994 |
| S43-16 | -136659.234 | 2.324 | -30782.598 | 3.242 | -71538.757752 | -443049.236628 | 53-29-51 | 178-15-49 | 1.995 |
| S43-15 | -136658.047 | 3.064 | -30780.994 | 3.947 | -94312.965616 | -539389.311509 | 51-18-05 | 177-48-14 | 3.002 |
| S43-14 | -136656.170 | 3.004 | -30778.651 | 3.663 | -92459.067604 | -500571.550710 | 49-30-35 | 178-12-30 | 1.736 |
| S43-104 | -136655.043 | 2.481 | -30777.331 | 2.791 | -76358.558211 | -381404.225013 | 47-22-18 | 177-51-43 | 1.999 |
| S43-13 | -136653.689 | 2.762 | -30775.860 | 2.894 | -85002.925320 | -395475.775966 | 45-18-13 | 177-55-55 | 2.002 |
| S43-12 | -136652.281 | 2.860 | -30774.437 | 2.800 | -88014.889820 | -382626.386800 | 43-28-53 | 178-10-40 | 2.001 |
| S43-11 | -136650.829 | 2.932 | -30773.060 | 2.713 | -90226.611920 | -370733.699077 | 42-04-22 | 178-35-29 | 1.994 |
| S43-103 | -136649.349 | 3.009 | -30771.724 | 2.632 | -92592.117516 | -359661.086568 | 40-17-06 | 178-12-44 | 2.004 |
| S43-10 | -136647.820 | 3.108 | -30770.428 | 2.529 | -95634.490224 | -345582.336780 | 37-59-07 | 177-42-01 | 2.003 |
| S43-9 | -136646.241 | 3.191 | -30769.195 | 2.409 | -98184.501245 | -329180.794569 | 36-06-43 | 178-07-36 | 1.995 |
| S43-8 | -136644.629 | 3.269 | -30768.019 | 2.298 | -100580.654111 | -314009.357442 | 34-06-11 | 177-59-28 | 2.001 |
| S43-7 | -136642.972 | 3.343 | -30766.897 | 2.196 | -102853.736671 | -300067.966512 | 32-29-51 | 178-23-40 | 1.999 |
| S43-102 | -136641.286 | 3.413 | -30765.823 | 2.088 | -105003.753899 | -285307.005168 | 30-25-09 | 177-55-18 | 2.003 |
| S43-6 | -136639.559 | 3.487 | -30764.809 | 1.963 | -107276.888983 | -268223.454317 | 28-20-01 | 177-54-52 | 2.000 |
| S43-5 | -136637.799 | 2.208 | -30763.860 | 1.184 | -67926.602880 | -161779.154016 | 27-40-46 | 179-20-45 | 0.506 |
| S43-54 | -136637.351 | 3.205 | -30763.625 | 1.671 | -98597.418125 | -228321.013521 | 27-30-47 | 179-50-01 | 3.109 |
| S43-4 | -136634.594 | -6.731 | -30762.189 | 5.536 | 207060.294159 | -756409.112384 | 156-37-47 | 309-07-00 | 10.336 |
| SEH46 | -136644.082 | -10.261 | -30758.089 | 3.619 | 315608.751229 | -494514.932758 | 211-53-31 | 235-15-44 | 0.910 |
| SEH32 | -136644.855 | -2.471 | -30758.570 | -1.593 | 76004.426470 | 217675.254015 | 213-13-13 | 181-19-42 | 2.030 |
| SEH31 | -136646.553 | -3.351 | -30759.682 | -2.273 | 103075.694382 | 310597.614969 | 215-04-58 | 181-51-45 | 2.020 |
| SEH30 | -136648.206 | -3.270 | -30760.843 | -2.372 | 100587.956610 | 324129.544632 | 216-49-49 | 181-44-51 | 2.020 |
| SEH29 | -136649.823 | -3.190 | -30762.054 | -2.470 | 98130.952260 | 337525.062810 | 218-40-23 | 181-50-34 | 2.015 |
| SEH28 | -136651.396 | -3.120 | -30763.313 | -2.559 | 95981.536560 | 349690.922364 | 220-02-30 | 181-22-07 | 2.021 |
| SEH27 | -136652.943 | -3.048 | -30764.613 | -2.650 | 93770.540424 | 362130.298950 | 221-58-06 | 181-55-36 | 2.019 |
| SEH26 | -136654.444 | -2.963 | -30765.963 | -2.746 | 91159.548369 | 375253.103224 | 223-40-38 | 181-42-32 | 2.021 |
| SEH25 | -136655.906 | -2.877 | -30767.359 | -2.836 | 88517.691843 | 387556.149416 | 225-30-06 | 181-49-28 | 2.019 |
| SEH24 | -136657.321 | -2.790 | -30768.799 | -2.916 | 85844.949210 | 398492.748036 | 227-01-44 | 181-31-38 | 2.017 |
| SEH23 | -136658.696 | -2.721 | -30770.275 | -2.984 | 83725.918275 | 407789.548864 | 228-14-56 | 181-13-12 | 2.021 |

地 番 : S区3号線-1

| 測点名 | [1] X(i) | [2] X(i+1)-X(i-1) | [3] Y(i) | [4] Y(i+1)-Y(i-1) | [2]*[3] | [1]*[4] | 方向角 | 夾 角 | 距 離 |
|-------|-------------|----------------------|-------------|----------------------|----------------|-----------------|-----------|-----------|---------|
| SEH22 | -136660.042 | -2.650 | -30771.783 | -3.057 | 81545.224950 | 417769.748394 | 229-54-30 | 181-39-34 | 2.025 |
| SEH21 | -136661.346 | -1.944 | -30773.332 | -2.345 | 59823.357408 | 320470.856370 | 231-12-00 | 181-17-30 | 1.021 |
| SEH20 | -136661.986 | -1.871 | -30774.128 | -2.391 | 57578.393488 | 326758.808526 | 232-20-22 | 181-08-22 | 2.015 |
| SEH19 | -136663.217 | -2.227 | -30775.723 | -2.994 | 68537.535121 | 409169.671698 | 234-33-05 | 182-12-43 | 1.717 |
| SEH18 | -136664.213 | -2.123 | -30777.122 | -3.069 | 65339.830006 | 419422.469697 | 235-59-12 | 181-26-07 | 2.015 |
| SEH17 | -136665.340 | -1.310 | -30778.792 | -1.958 | 40320.217520 | 267590.735720 | 237-34-03 | 181-34-51 | 0.341 |
| SEH16 | -136665.523 | -0.335 | -30779.080 | -0.114 | 10310.991800 | 15579.869622 | 131-08-21 | 73-34-18 | 0.231 |
| SEH45 | -136665.675 | -0.198 | -30778.906 | 0.384 | 6094.223388 | -52479.619200 | 102-21-19 | 151-12-58 | 0.215 |
| SEH44 | -136665.721 | 0.023 | -30778.696 | 0.413 | -707.910008 | -56442.942773 | 71-13-37 | 148-52-18 | 0.214 |
| SEH43 | -136665.652 | 12.984 | -30778.493 | 24.348 | -399627.953112 | -3327535.294896 | 61-51-29 | 170-37-52 | 27.382 |
| SEH47 | -136652.737 | 8.229 | -30754.348 | 26.170 | -253077.529692 | -3576202.127290 | 156-37-44 | 274-46-15 | 5.105 |
| SEH4 | -136657.423 | -7.442 | -30752.323 | -2.973 | 228858.787766 | 406282.518579 | 241-07-36 | 264-29-52 | 5.707 |
| K81 | -136660.179 | -23.619 | -30757.321 | -44.841 | 726457.164699 | 6127979.086539 | 242-21-44 | 181-14-08 | 44.975 |
| K82 | -136681.042 | -20.346 | -30797.164 | -45.942 | 626599.098744 | 6279400.431564 | 274-50-43 | 212-28-59 | 6.121 |
| K83 | -136680.525 | -1.623 | -30803.263 | -10.613 | 49993.695849 | 1450590.411825 | 244-38-07 | 149-47-24 | 4.996 |
| K84 | -136682.665 | -2.548 | -30807.777 | -5.340 | 78498.215796 | 729885.431100 | 243-42-47 | 179-04-40 | 0.921 |
| K85 | -136683.073 | -1.071 | -30808.603 | -0.321 | 32996.013813 | 43875.266433 | 142-42-14 | 78-59-27 | 0.833 |
| K86 | -136683.736 | -11.363 | -30808.098 | -21.179 | 350072.417574 | 2894824.844744 | 243-44-09 | 281-01-55 | 24.180 |
| K87 | -136694.436 | -11.611 | -30829.782 | -23.527 | 357964.598802 | 3216009.995772 | 243-41-48 | 179-57-39 | 2.056 |
| K88 | -136695.347 | -12.235 | -30831.625 | -22.053 | 377224.931875 | 3014542.487391 | 240-44-15 | 177-02-27 | 23.166 |
| K89 | -136706.671 | -16.271 | -30851.835 | -29.037 | 501990.207285 | 3969551.605827 | 240-43-55 | 179-59-40 | 10.119 |
| K90 | -136711.618 | -12.526 | -30860.662 | -22.607 | 386560.652212 | 3090639.548126 | 241-11-21 | 180-27-26 | 15.727 |
| K91 | -136719.197 | -16.098 | -30874.442 | -29.269 | 497016.767316 | 4001634.176993 | 241-11-21 | 180-00-00 | 17.677 |
| K92 | -136727.716 | -10.251 | -30889.931 | -18.706 | 316652.682681 | 2557628.655496 | 241-42-09 | 180-30-48 | 3.654 |
| K93 | -136729.448 | -2.332 | -30893.148 | -4.329 | 72042.821136 | 591901.780392 | 241-39-00 | 179-56-51 | 1.264 |
| K94 | -136730.048 | -4.714 | -30894.260 | -8.749 | 145635.541640 | 1196251.189952 | 241-41-20 | 180-02-20 | 8.675 |
| K95 | -136734.162 | -15.766 | -30901.897 | -29.730 | 487199.308102 | 4065106.636260 | 242-11-33 | 180-30-13 | 24.977 |
| K96 | -136745.814 | -13.284 | -30923.990 | -25.189 | 410794.283160 | 3444490.308846 | 242-12-17 | 180-00-44 | 3.500 |
| K97 | -136747.446 | 1.361 | -30927.086 | -5.573 | -42091.764046 | 762093.516558 | 320-23-20 | 258-11-03 | 3.885 |
| 合計 | | | | 倍面積 | -3216.662528 | 3216.662528 | | | 478.887 |
| | | | | 面積 | 1608.33 | 1608.33 | | | |
| | | | | 地積 | 1608.33 | 1608.33 | | | |

面積（座標法）計算書

地番： S区3号線-2

| 測点名 | [1] X(i) | [2] X(i+1)-X(i-1) | [3] Y(i) | [4] Y(i+1)-Y(i-1) | [2]*[3] | [1]*[4] | 方向角 | 夾角 | 距離 |
|-------|-------------|----------------------|-------------|----------------------|----------------|----------------|-----------|-----------|--------|
| SEH16 | -136665.523 | 0.335 | -30779.080 | 0.114 | -10310.991800 | -15579.869622 | 57-34-03 | 286-25-42 | 0.341 |
| SEH17 | -136665.340 | 1.310 | -30778.792 | 1.958 | -40320.217520 | -267590.735720 | 55-59-12 | 178-25-09 | 2.015 |
| SEH18 | -136664.213 | 2.123 | -30777.122 | 3.069 | -65339.830006 | -419422.469697 | 54-33-05 | 178-33-53 | 1.717 |
| SEH19 | -136663.217 | 2.227 | -30775.723 | 2.994 | -68537.535121 | -409169.671698 | 52-20-22 | 177-47-17 | 2.015 |
| SEH20 | -136661.986 | 1.871 | -30774.128 | 2.391 | -57578.393488 | -326758.808526 | 51-12-00 | 178-51-38 | 1.021 |
| SEH21 | -136661.346 | 1.944 | -30773.332 | 2.345 | -59823.357408 | -320470.856370 | 49-54-30 | 178-42-30 | 2.025 |
| SEH22 | -136660.042 | 2.650 | -30771.783 | 3.057 | -81545.224950 | -417769.748394 | 48-14-56 | 178-20-26 | 2.021 |
| SEH23 | -136658.696 | 2.721 | -30770.275 | 2.984 | -83725.918275 | -407789.548864 | 47-01-44 | 178-46-48 | 2.017 |
| SEH24 | -136657.321 | 2.790 | -30768.799 | 2.916 | -85844.949210 | -398492.748036 | 45-30-06 | 178-28-22 | 2.019 |
| SEH25 | -136655.906 | 2.877 | -30767.359 | 2.836 | -88517.691843 | -387556.149416 | 43-40-38 | 178-10-32 | 2.021 |
| SEH26 | -136654.444 | 2.963 | -30765.963 | 2.746 | -91159.548369 | -375253.103224 | 41-58-06 | 178-17-28 | 2.019 |
| SEH27 | -136652.943 | 3.048 | -30764.613 | 2.650 | -93770.540424 | -362130.298950 | 40-02-30 | 178-04-24 | 2.021 |
| SEH28 | -136651.396 | 3.120 | -30763.313 | 2.559 | -95981.536560 | -349690.922364 | 38-40-23 | 178-37-53 | 2.015 |
| SEH29 | -136649.823 | 3.190 | -30762.054 | 2.470 | -98130.952260 | -337525.062810 | 36-49-49 | 178-09-26 | 2.020 |
| SEH30 | -136648.206 | 3.270 | -30760.843 | 2.372 | -100587.956610 | -324129.544632 | 35-04-58 | 178-15-09 | 2.020 |
| SEH31 | -136646.553 | 3.351 | -30759.682 | 2.273 | -103075.694382 | -310597.614969 | 33-13-13 | 178-08-15 | 2.030 |
| SEH32 | -136644.855 | 2.471 | -30758.570 | 1.593 | -76004.426470 | -217675.254015 | 31-53-31 | 178-40-18 | 0.910 |
| SEH46 | -136644.082 | -7.882 | -30758.089 | 4.222 | 242435.257498 | -576911.314204 | 156-37-27 | 304-43-56 | 9.429 |
| SEH47 | -136652.737 | -21.570 | -30754.348 | -20.404 | 663371.286360 | 2788262.445748 | 241-51-29 | 265-14-02 | 27.382 |
| SEH43 | -136665.652 | -12.984 | -30778.493 | -24.348 | 399627.953112 | 3327535.294896 | 251-13-37 | 189-22-08 | 0.214 |
| SEH44 | -136665.721 | -0.023 | -30778.696 | -0.413 | 707.910008 | 56442.942773 | 282-21-19 | 211-07-42 | 0.215 |
| SEH45 | -136665.675 | 0.198 | -30778.906 | -0.384 | -6094.223388 | 52479.619200 | 311-08-21 | 208-47-02 | 0.231 |
| 合計 | | | | 倍面積 | -206.581106 | 206.581106 | | | 67.718 |
| | | | | 面積 | 103.29 | 103.29 | | | |
| | | | | 地積 | 103.29 | 103.29 | | | |

面積（座標法）計算書

地番： S区4号線

| 測点名 | [1] X(i) | [2] X(i+1)-X(i-1) | [3] Y(i) | [4] Y(i+1)-Y(i-1) | [2]*[3] | [1]*[4] | 方向角 | 夾角 | 距離 |
|---------|-------------|----------------------|-------------|----------------------|----------------|-----------------|-----------|-----------|--------|
| S40-6 | -136585.608 | 10.022 | -30926.690 | 2.599 | -309947.287180 | -354985.995192 | 127-17-45 | 310-00-32 | 4.009 |
| S40-5 | -136588.037 | 0.950 | -30923.501 | 18.422 | -29377.325950 | -2516224.817614 | 77-29-35 | 130-11-50 | 15.603 |
| S40-10 | -136584.658 | 8.903 | -30908.268 | 39.995 | -275176.310004 | -5462703.396710 | 77-25-27 | 179-55-52 | 25.371 |
| S40-9 | -136579.134 | 11.269 | -30883.506 | 50.619 | -348026.229114 | -6913499.183946 | 77-28-24 | 180-02-57 | 26.488 |
| S40-4 | -136573.389 | -12.700 | -30857.649 | 29.949 | 391892.142300 | -4090236.427161 | 167-29-30 | 270-01-06 | 18.893 |
| SRT50 | -136591.834 | -20.596 | -30853.557 | 4.563 | 635459.859972 | -623268.538542 | 167-38-56 | 180-09-26 | 2.202 |
| SRT47 | -136593.985 | -20.602 | -30853.086 | 4.585 | 635635.277772 | -626283.421225 | 167-25-50 | 179-46-54 | 18.904 |
| S42-4 | -136612.436 | -19.086 | -30848.972 | 1.260 | 588783.479592 | -172131.669360 | 257-27-23 | 270-01-33 | 2.924 |
| S42-54K | -136613.071 | -2.560 | -30851.826 | -11.504 | 78980.674560 | 1571596.768784 | 257-27-13 | 179-59-50 | 8.862 |
| S42-53K | -136614.996 | -3.669 | -30860.476 | -16.479 | 113227.086444 | 2251278.519084 | 257-26-30 | 179-59-17 | 8.021 |
| S42-51 | -136616.740 | -7.664 | -30868.305 | -34.466 | 236574.689520 | 4708632.560840 | 257-28-11 | 180-01-41 | 27.287 |
| S42-12 | -136622.660 | -6.584 | -30894.942 | -29.650 | 203412.298128 | 4050861.869000 | 257-34-19 | 180-06-08 | 3.085 |
| S42-3 | -136623.324 | -1.460 | -30897.955 | -9.686 | 45111.014300 | 1323333.516264 | 263-11-51 | 185-37-32 | 6.720 |
| S42-11 | -136624.120 | -1.030 | -30904.628 | -8.653 | 31831.766840 | 1182208.510360 | 263-15-36 | 180-03-45 | 1.994 |
| S42-10 | -136624.354 | -1.778 | -30906.608 | -14.960 | 54951.949024 | 2043900.335840 | 263-12-59 | 179-57-23 | 13.072 |
| S42-2 | -136625.898 | -5.476 | -30919.588 | -16.077 | 169315.663888 | 2196534.562146 | 218-13-31 | 135-00-32 | 5.005 |
| S42-1 | -136629.830 | 9.056 | -30922.685 | -4.632 | -280035.835360 | 632869.372560 | 353-15-35 | 315-02-04 | 13.078 |
| S41-9 | -136616.842 | 9.895 | -30924.220 | 2.401 | -305995.156900 | -328017.037642 | 128-09-40 | 314-54-05 | 5.006 |
| S41-8 | -136619.935 | -1.481 | -30920.284 | 17.535 | 45792.940604 | -2395630.560225 | 83-14-23 | 135-04-43 | 13.694 |
| S41-18 | -136618.323 | 2.528 | -30906.685 | 21.331 | -78132.099680 | -2914205.447913 | 83-14-37 | 180-00-14 | 7.786 |
| S41-7 | -136617.407 | 2.270 | -30898.953 | 13.812 | -70140.623310 | -1886959.625484 | 77-26-43 | 174-12-06 | 6.229 |
| S41-17 | -136616.053 | 7.135 | -30892.873 | 32.093 | -220420.648855 | -4384418.988929 | 77-28-14 | 180-01-31 | 26.648 |
| S41-16 | -136610.272 | 7.403 | -30866.860 | 33.303 | -228507.364580 | -4549531.888416 | 77-27-22 | 179-59-08 | 7.468 |
| S41-6 | -136608.650 | 5.841 | -30859.570 | 9.975 | -180250.748370 | -1362671.283750 | 32-28-23 | 135-01-01 | 5.001 |
| S41-5 | -136604.431 | 12.969 | -30856.885 | 0.735 | -400182.941565 | -100404.256785 | 347-26-12 | 134-57-49 | 8.965 |
| S41-22 | -136595.681 | 20.435 | -30858.835 | -4.552 | -630600.293225 | 621783.539912 | 347-26-47 | 180-00-35 | 11.971 |
| S41-4 | -136583.996 | 14.371 | -30861.437 | -6.817 | -443509.711127 | 931093.100732 | 302-30-26 | 135-03-39 | 4.998 |
| S41-3 | -136581.310 | 1.067 | -30865.652 | -11.507 | -32933.650684 | 1571641.134170 | 257-28-55 | 134-58-29 | 7.470 |
| S41-13 | -136582.929 | -6.010 | -30872.944 | -27.010 | 185546.393440 | 3689104.912290 | 257-26-44 | 179-57-49 | 20.201 |

地 番 : S区4号線

| 測点名 | [1] X(i) | [2] X(i+1)-X(i-1) | [3] Y(i) | [4] Y(i+1)-Y(i-1) | [2]*[3] | [1]*[4] | 方向角 | 夾 角 | 距 離 |
|---------|-------------|----------------------|-------------|----------------------|----------------|----------------|-----------|-----------|---------|
| S41-12K | -136587.320 | -8.827 | -30892.662 | -39.641 | 272689.527474 | 5414457.952120 | 257-26-51 | 180-00-07 | 20.411 |
| S41-11 | -136591.756 | -6.760 | -30912.585 | -30.390 | 208969.074600 | 4151023.464840 | 257-28-54 | 180-02-03 | 10.722 |
| S41-2 | -136594.080 | -6.303 | -30923.052 | -13.515 | 194907.996756 | 1846068.991200 | 217-27-10 | 139-58-16 | 5.012 |
| S41-1 | -136598.059 | 8.472 | -30926.100 | -3.638 | -262005.919200 | 496943.738642 | 357-17-13 | 319-50-03 | 12.465 |
| 合計 | | | | 倍面積 | -2160.309890 | 2160.309890 | | | 375.565 |
| | | | | 面 積 | 1080.15 | 1080.15 | | | |
| | | | | 地 積 | 1080.15 | 1080.15 | | | |

面積（座標法）計算書

地番： S区5号線

| 測点名 | [1] X(i) | [2] X(i+1)-X(i-1) | [3] Y(i) | [4] Y(i+1)-Y(i-1) | [2]*[3] | [1]*[4] | 方向角 | 夾角 | 距離 |
|---------|-------------|----------------------|-------------|----------------------|----------------|-----------------|-----------|-----------|---------|
| S38-10 | -136527.111 | 10.025 | -30929.473 | 2.592 | -310067.966825 | -353878.271712 | 127-22-33 | 310-06-04 | 4.008 |
| S38-9K | -136529.544 | 0.464 | -30926.288 | 16.233 | -14349.797632 | -2216284.087752 | 77-28-55 | 130-06-22 | 13.366 |
| S38-25K | -136526.647 | 6.274 | -30913.240 | 28.226 | -193949.667760 | -3853601.138222 | 77-27-23 | 179-58-28 | 15.549 |
| S38-19 | -136523.270 | 6.837 | -30898.062 | 30.728 | -211250.049894 | -4195087.040560 | 77-27-20 | 179-59-57 | 15.930 |
| S38-17 | -136519.810 | 4.435 | -30882.512 | 19.890 | -136963.940720 | -2715379.020900 | 77-20-18 | 179-52-58 | 4.448 |
| S38-8 | -136518.835 | -15.136 | -30878.172 | 7.911 | 467372.011392 | -1080000.503685 | 167-30-09 | 270-09-51 | 16.502 |
| SRT58 | -136534.946 | -18.312 | -30874.601 | 4.059 | 565375.693512 | -554195.345814 | 167-29-56 | 179-59-47 | 2.254 |
| SRT55 | -136537.147 | -20.641 | -30874.113 | 4.587 | 637272.566433 | -626295.893289 | 167-28-03 | 179-58-07 | 18.890 |
| S40-3 | -136555.587 | -22.406 | -30870.014 | -13.743 | 691673.533684 | 1876683.432141 | 257-28-04 | 270-00-01 | 18.277 |
| S40-8K | -136559.553 | -9.473 | -30887.856 | -42.606 | 292600.659888 | 5818256.315118 | 257-27-45 | 179-59-41 | 25.369 |
| S40-7 | -136565.060 | -8.105 | -30912.620 | -36.454 | 250546.785100 | 4978342.697240 | 257-28-13 | 180-00-28 | 11.975 |
| S40-2 | -136567.658 | -6.584 | -30924.310 | -14.728 | 203605.657040 | 2011368.467024 | 217-18-49 | 139-50-36 | 5.012 |
| S40-1 | -136571.644 | 8.464 | -30927.348 | -3.634 | -261769.073472 | 496301.354296 | 357-15-33 | 319-56-44 | 12.464 |
| S39-8 | -136559.194 | 10.031 | -30927.944 | 2.583 | -310238.206264 | -352732.398102 | 127-16-07 | 310-00-34 | 3.995 |
| S39-7 | -136561.613 | 1.986 | -30924.765 | 23.011 | -61416.583290 | -3142419.276743 | 77-28-37 | 130-12-30 | 20.315 |
| S39-16 | -136557.208 | 7.115 | -30904.933 | 32.013 | -219888.598295 | -4371605.899704 | 77-27-26 | 179-58-49 | 12.479 |
| S39-14K | -136554.498 | 5.405 | -30892.752 | 24.309 | -166975.324560 | -3319503.291882 | 77-28-18 | 180-00-52 | 12.424 |
| S39-6 | -136551.803 | 6.915 | -30880.624 | 14.813 | -213539.514960 | -2022741.857839 | 32-28-00 | 134-59-42 | 5.002 |
| S39-5 | -136547.583 | 13.284 | -30877.939 | 0.681 | -410182.541676 | -92988.904023 | 347-31-58 | 135-03-58 | 9.283 |
| S39-13 | -136538.519 | 18.106 | -30879.943 | -4.016 | -559112.247958 | 548338.692304 | 347-27-18 | 179-55-20 | 9.263 |
| S39-4 | -136529.477 | 11.751 | -30881.955 | -6.243 | -362893.853205 | 852353.524911 | 302-37-49 | 135-10-31 | 5.024 |
| S39-3 | -136526.768 | 0.009 | -30886.186 | -16.365 | -277.975674 | 2234260.558320 | 257-27-19 | 134-49-30 | 12.431 |
| S39-12K | -136529.468 | -5.409 | -30898.320 | -24.322 | 167129.012880 | 3320669.720696 | 257-28-07 | 180-00-48 | 12.485 |
| S39-10 | -136532.177 | -6.119 | -30910.508 | -27.520 | 189141.398452 | 3757365.511040 | 257-27-39 | 179-59-32 | 15.707 |
| S39-2K | -136535.587 | -7.392 | -30925.840 | -18.372 | 228603.809280 | 2508431.804364 | 217-21-34 | 139-53-55 | 5.010 |
| S39-1 | -136539.569 | 8.476 | -30928.880 | -3.633 | -262153.186880 | 496048.254177 | 357-16-29 | 319-54-55 | 12.472 |
| 合計 | | | | 倍面積 | -1707.401404 | 1707.401404 | | | 299.934 |
| | | | | 面積 | 853.70 | 853.70 | | | |
| | | | | 地積 | 853.70 | 853.70 | | | |

面積（座標法）計算書

地 番： S区6号線

| 測点名 | [1] X(i) | [2] X(i+1)-X(i-1) | [3] Y(i) | [4] Y(i+1)-Y(i-1) | [2]*[3] | [1]*[4] | 方向角 | 夾 角 | 距 離 |
|--------|-------------|----------------------|-------------|----------------------|----------------|----------------|-----------|-----------|-------|
| S6D1K | -136503.497 | 1.589 | -30939.607 | -8.793 | -49163.035523 | 1200275.249121 | 357-14-17 | 279-45-05 | 3.507 |
| SRT45 | -136499.994 | 7.355 | -30939.776 | 1.563 | -227562.052480 | -213349.490622 | 24-12-38 | 206-58-21 | 4.223 |
| SRT46 | -136496.142 | 8.031 | -30938.044 | 3.459 | -248463.431364 | -472140.155178 | 22-27-11 | 178-14-33 | 4.522 |
| S29-26 | -136491.963 | 8.171 | -30936.317 | 3.214 | -252780.646207 | -438685.169082 | 20-25-48 | 177-58-37 | 4.260 |
| S29-25 | -136487.971 | 8.372 | -30934.830 | 2.946 | -258986.396760 | -402093.562566 | 18-25-23 | 177-59-35 | 4.617 |
| S29-24 | -136483.591 | 8.209 | -30933.371 | 2.604 | -253932.042539 | -355403.270964 | 16-38-54 | 178-13-31 | 3.997 |
| S29-23 | -136479.762 | 8.270 | -30932.226 | 2.297 | -255809.509020 | -313494.013314 | 14-32-31 | 177-53-37 | 4.588 |
| S29-22 | -136475.321 | 8.339 | -30931.074 | 2.039 | -257934.226086 | -278273.179519 | 12-49-10 | 178-16-39 | 3.998 |
| S29-21 | -136471.423 | 7.830 | -30930.187 | 1.642 | -242183.364210 | -224086.076566 | 10-52-10 | 178-03-00 | 4.004 |
| S29-20 | -136467.491 | 8.455 | -30929.432 | 1.480 | -261508.347560 | -201971.886680 | 9-06-24 | 178-14-14 | 4.581 |
| S29-19 | -136462.968 | 8.496 | -30928.707 | 1.213 | -262770.294672 | -165529.580184 | 7-00-09 | 177-53-45 | 4.003 |
| S29-18 | -136458.995 | 8.542 | -30928.219 | 0.905 | -264188.846698 | -123495.390475 | 5-12-53 | 178-12-44 | 4.588 |
| S29-17 | -136454.426 | 9.131 | -30927.802 | 0.666 | -282401.760062 | -90878.647716 | 3-07-27 | 177-54-34 | 4.569 |
| S29-16 | -136449.864 | 8.556 | -30927.553 | 0.338 | -264616.143468 | -46120.054032 | 1-16-36 | 178-09-09 | 3.995 |
| S29-15 | -136445.870 | 5.535 | -30927.464 | 0.070 | -171183.513240 | -9551.210900 | 359-17-37 | 178-01-01 | 1.541 |
| S29-54 | -136444.329 | 4.043 | -30927.483 | -0.044 | -125039.813769 | 6003.550476 | 359-25-39 | 180-08-02 | 2.502 |
| S29-14 | -136441.827 | 7.043 | -30927.508 | -0.219 | -217822.438844 | 29880.760113 | 357-33-13 | 178-07-34 | 4.545 |
| S29-13 | -136437.286 | 9.119 | -30927.702 | -0.559 | -282029.714538 | 76268.442874 | 355-26-29 | 177-53-16 | 4.593 |
| S29-12 | -136432.708 | 8.553 | -30928.067 | -0.812 | -264527.757051 | 110783.358896 | 353-35-02 | 178-08-33 | 4.000 |
| S29-11 | -136428.733 | 8.099 | -30928.514 | -1.045 | -250490.034886 | 142568.025985 | 351-44-58 | 178-09-56 | 4.167 |
| S29-10 | -136424.609 | 7.068 | -30929.112 | -1.125 | -218606.963616 | 153477.685125 | 349-51-04 | 178-06-06 | 2.991 |
| S29-53 | -136421.665 | 4.335 | -30929.639 | -0.781 | -134079.985065 | 106545.320365 | 349-39-06 | 179-48-02 | 1.414 |
| S29-9 | -136420.274 | 5.285 | -30929.893 | -1.088 | -163464.484505 | 148425.258112 | 347-54-41 | 178-15-35 | 3.982 |
| S29-8 | -136416.380 | 8.375 | -30930.727 | -1.950 | -259044.838625 | 266011.941000 | 346-00-54 | 178-06-13 | 4.618 |
| S29-7 | -136411.899 | 5.732 | -30931.843 | -1.472 | -177301.324076 | 200798.315328 | 344-06-54 | 178-06-00 | 1.301 |
| S29-60 | -136410.648 | 4.397 | -30932.199 | -1.273 | -136008.879003 | 173650.754904 | 343-44-59 | 179-38-05 | 3.277 |
| S29-6 | -136407.502 | 6.954 | -30933.116 | -2.140 | -215108.888664 | 291912.054280 | 342-11-41 | 178-26-42 | 4.000 |
| S29-5 | -136403.694 | 7.386 | -30934.339 | -2.504 | -228481.027854 | 341554.849776 | 340-18-06 | 178-06-25 | 3.800 |
| S29-59 | -136400.116 | 3.945 | -30935.620 | -1.416 | -122041.020900 | 193142.564256 | 339-48-15 | 179-30-09 | 0.391 |

地 番 : S区6号線

| 測点名 | [1] X(i) | [2] X(i+1)-X(i-1) | [3] Y(i) | [4] Y(i+1)-Y(i-1) | [2]*[3] | [1]*[4] | 方向角 | 夾 角 | 距 離 |
|---------|-------------|----------------------|-------------|----------------------|-----------------|-----------------|-----------|-----------|--------|
| S29-4 | -136399.749 | 4.714 | -30935.755 | -1.873 | -145831.149070 | 255476.729877 | 338-12-28 | 178-24-13 | 4.682 |
| S29-3 | -136395.402 | 8.010 | -30937.493 | -3.343 | -247809.318930 | 455969.828886 | 336-20-19 | 178-07-51 | 3.999 |
| S29-52 | -136391.739 | 5.907 | -30939.098 | -2.682 | -182757.251886 | 365802.643998 | 334-21-41 | 178-01-22 | 2.489 |
| S29-2 | -136389.495 | 4.056 | -30940.175 | -1.951 | -125493.349800 | 266095.904745 | 334-15-00 | 179-53-19 | 2.012 |
| S2P3 | -136387.683 | 3.593 | -30941.049 | -1.767 | -111171.189057 | 240997.035861 | 333-22-14 | 179-07-14 | 1.992 |
| S2P2 | -136385.902 | 6.135 | -30941.942 | 1.563 | -189828.814170 | -213171.164826 | 29-25-35 | 236-03-21 | 4.999 |
| S2P15 | -136381.548 | 6.134 | -30939.486 | 3.463 | -189782.807124 | -472289.300724 | 29-29-53 | 180-04-18 | 2.045 |
| S2P12 | -136379.768 | 51.853 | -30938.479 | 29.265 | -1604252.951587 | -3991153.910520 | 29-26-15 | 179-56-22 | 57.496 |
| S2P11 | -136329.695 | 52.427 | -30910.221 | 29.583 | -1620530.156367 | -4033041.367185 | 29-22-26 | 179-56-11 | 2.701 |
| S23-5 | -136327.341 | 16.282 | -30908.896 | 9.174 | -503258.644672 | -1250667.026334 | 29-24-11 | 180-01-45 | 15.987 |
| S6D2 | -136313.413 | 11.960 | -30901.047 | 11.340 | -369576.522120 | -1545794.103420 | 119-24-41 | 270-00-30 | 4.008 |
| S24-1 | -136315.381 | -7.140 | -30897.556 | 12.676 | 220608.549840 | -1727933.769556 | 119-23-01 | 179-58-20 | 10.541 |
| S24-40 | -136320.553 | -10.355 | -30888.371 | 18.370 | 319849.081705 | -2504208.558610 | 119-26-08 | 180-03-07 | 10.546 |
| S24-39 | -136325.736 | -10.368 | -30879.186 | 18.370 | 320155.400448 | -2504303.770320 | 119-26-42 | 180-00-34 | 10.547 |
| S24-38 | -136330.921 | -10.369 | -30870.001 | 18.373 | 320091.040369 | -2504808.011533 | 119-25-56 | 179-59-14 | 10.550 |
| S24-37 | -136336.105 | -10.363 | -30860.813 | 18.373 | 319810.605119 | -2504903.257165 | 119-25-00 | 179-59-04 | 10.544 |
| S24-36 | -136341.284 | -10.368 | -30851.628 | 18.378 | 319869.679104 | -2505680.117352 | 119-26-33 | 180-01-33 | 10.556 |
| S24-35 | -136346.473 | -7.107 | -30842.435 | 12.590 | 219197.185545 | -1716602.095070 | 119-26-59 | 180-00-26 | 3.901 |
| S24-22 | -136348.391 | -4.403 | -30839.038 | 7.631 | 135784.284314 | -1040474.571721 | 120-24-34 | 180-57-35 | 4.909 |
| S24-21 | -136350.876 | -3.271 | -30834.804 | 5.483 | 100860.643884 | -747611.853108 | 122-10-56 | 181-46-22 | 1.476 |
| S24-34 | -136351.662 | -2.122 | -30833.555 | 3.369 | 65428.803710 | -459368.749278 | 122-13-07 | 180-02-11 | 2.506 |
| S24-20 | -136352.998 | -3.932 | -30831.435 | 5.966 | 121229.202420 | -813481.986068 | 124-01-08 | 181-48-01 | 4.640 |
| S24-19 | -136355.594 | -5.554 | -30827.589 | 7.914 | 171216.429306 | -1079118.170916 | 126-01-20 | 182-00-12 | 5.030 |
| S24-18 | -136358.552 | -5.113 | -30823.521 | 6.841 | 157600.662873 | -932828.854232 | 127-51-08 | 181-49-48 | 3.512 |
| S24-42K | -136360.707 | -2.464 | -30820.748 | 3.171 | 75942.323072 | -432399.801897 | 127-49-30 | 179-58-22 | 0.504 |
| S24-17 | -136361.016 | -3.130 | -30820.350 | 3.811 | 96467.695500 | -519671.831976 | 129-34-31 | 181-45-01 | 4.428 |
| S24-16 | -136363.837 | -5.457 | -30816.937 | 6.403 | 168168.025209 | -873137.648311 | 131-23-58 | 181-49-27 | 3.986 |
| S24-100 | -136366.473 | -3.205 | -30813.947 | 3.617 | 98758.700135 | -493237.532841 | 132-13-25 | 180-49-27 | 0.847 |
| S24-15 | -136367.042 | -3.312 | -30813.320 | 3.545 | 102053.715840 | -483421.163890 | 133-13-46 | 181-00-21 | 4.005 |
| S24-14 | -136369.785 | -2.141 | -30810.402 | 6.874 | 65965.070682 | -937405.902090 | 81-20-51 | 128-07-05 | 4.002 |
| S24-13 | -136369.183 | -10.457 | -30806.446 | -2.313 | 322143.005822 | 315421.920279 | 209-32-51 | 308-12-00 | 12.712 |
| S25-15 | -136380.242 | -6.096 | -30812.715 | -6.928 | 187834.310640 | 944842.316576 | 352-26-11 | 322-53-20 | 5.007 |

地 番 : S区6号線

| 測点名 | [1] X(i) | [2] X(i+1)-X(i-1) | [3] Y(i) | [4] Y(i+1)-Y(i-1) | [2]*[3] | [1]*[4] | 方向角 | 夾 角 | 距 離 |
|--------|-------------|----------------------|-------------|----------------------|----------------|----------------|-----------|-----------|--------|
| S25-14 | -136375.279 | 6.206 | -30813.374 | -1.896 | -191227.799044 | 258567.528984 | 315-08-19 | 142-42-08 | 1.754 |
| S25-13 | -136374.036 | 3.978 | -30814.611 | -4.150 | -122580.522558 | 565952.249400 | 313-11-42 | 178-03-23 | 3.996 |
| S25-12 | -136371.301 | 4.399 | -30817.524 | -4.792 | -135566.288076 | 653491.274392 | 311-31-39 | 178-19-57 | 2.510 |
| S25-65 | -136369.637 | 2.652 | -30819.403 | -2.999 | -81733.056756 | 408972.541363 | 311-25-01 | 179-53-22 | 1.494 |
| S25-11 | -136368.649 | 1.185 | -30820.523 | -1.352 | -36522.319755 | 184370.413448 | 310-20-09 | 178-55-08 | 0.304 |
| S25-37 | -136368.452 | 3.001 | -30820.755 | -3.625 | -92493.085755 | 494335.638500 | 309-34-14 | 179-14-05 | 4.402 |
| S25-10 | -136365.648 | 5.410 | -30824.148 | -6.763 | -166758.640680 | 922240.877424 | 307-42-52 | 178-08-38 | 4.260 |
| S25-9 | -136363.042 | 3.878 | -30827.518 | -5.126 | -119549.114804 | 698996.953292 | 305-55-07 | 178-12-15 | 2.168 |
| S25-36 | -136361.770 | 2.717 | -30829.274 | -3.772 | -83763.137458 | 514356.596440 | 305-37-54 | 179-42-47 | 2.480 |
| S25-8 | -136360.325 | 3.688 | -30831.290 | -5.331 | -113705.797520 | 726936.892575 | 304-04-59 | 178-27-05 | 4.003 |
| S25-7 | -136358.082 | 3.582 | -30834.605 | -5.446 | -110449.555110 | 742606.114572 | 302-08-35 | 178-03-36 | 2.517 |
| S25-35 | -136356.743 | 2.451 | -30836.736 | -3.908 | -75580.839936 | 532882.151644 | 302-02-14 | 179-53-39 | 2.096 |
| S25-6 | -136355.631 | 3.135 | -30838.513 | -5.245 | -96678.738255 | 715185.284595 | 300-15-23 | 178-13-09 | 4.015 |
| S25-5 | -136353.608 | 4.077 | -30841.981 | -7.117 | -125742.756537 | 970428.628136 | 299-22-30 | 179-07-07 | 4.187 |
| S25-34 | -136351.554 | 6.944 | -30845.630 | -12.314 | -214192.054720 | 1679033.035956 | 299-26-16 | 180-03-46 | 9.950 |
| S25-33 | -136346.664 | 9.780 | -30854.295 | -17.333 | -301755.005100 | 2363296.727112 | 299-25-45 | 179-59-29 | 9.952 |
| S25-32 | -136341.774 | 9.781 | -30862.963 | -17.333 | -301870.641103 | 2363211.968742 | 299-26-34 | 180-00-49 | 9.950 |
| S25-31 | -136336.883 | 9.779 | -30871.628 | -17.329 | -301893.650212 | 2362581.845507 | 299-25-50 | 179-59-16 | 9.948 |
| S25-30 | -136331.995 | 9.774 | -30880.292 | -17.327 | -301823.974008 | 2362224.477365 | 299-25-24 | 179-59-34 | 9.946 |
| S25-29 | -136327.109 | 8.682 | -30888.955 | -15.382 | -268177.907310 | 2096983.590638 | 299-27-54 | 180-02-30 | 7.717 |
| S25-4 | -136323.313 | 2.445 | -30895.674 | -11.550 | -75539.922930 | 1574534.265150 | 254-22-34 | 134-54-40 | 5.016 |
| S25-3 | -136324.664 | -9.235 | -30900.505 | -9.282 | 285366.163675 | 1265365.531248 | 209-26-51 | 135-04-17 | 9.054 |
| S25-58 | -136332.548 | -14.736 | -30904.956 | -8.315 | 455415.431616 | 1133605.136620 | 209-25-11 | 179-58-20 | 7.866 |
| S25-2 | -136339.400 | -18.249 | -30908.820 | -10.296 | 564055.056180 | 1403750.462400 | 209-26-19 | 180-01-08 | 13.087 |
| S26-3 | -136350.797 | -19.622 | -30915.252 | -11.069 | 606619.074744 | 1509266.971993 | 209-24-47 | 179-58-28 | 9.442 |
| S26-21 | -136359.022 | -14.725 | -30919.889 | -8.307 | 455295.365525 | 1132734.395754 | 209-26-59 | 180-02-12 | 7.465 |
| S26-2 | -136365.522 | -17.902 | -30923.559 | -10.099 | 553593.553218 | 1377155.406678 | 209-24-59 | 179-58-00 | 13.090 |
| S27-6 | -136376.924 | -16.849 | -30929.988 | -9.500 | 521139.367812 | 1295580.778000 | 209-24-51 | 179-59-52 | 6.253 |
| S27-12 | -136382.371 | -9.170 | -30933.059 | -5.171 | 283656.151030 | 705233.240441 | 209-25-32 | 180-00-41 | 4.274 |
| S27-5 | -136386.094 | -6.978 | -30935.159 | -0.549 | 215865.539502 | 74875.965606 | 154-31-20 | 125-05-48 | 3.606 |
| S27-4 | -136389.349 | -7.264 | -30933.608 | 3.308 | 224701.728512 | -451175.966492 | 156-20-02 | 181-48-42 | 4.377 |
| S27-3 | -136393.358 | -8.122 | -30931.851 | 3.398 | 251228.493822 | -463464.630484 | 158-14-57 | 181-54-55 | 4.428 |

地 番 : S区6号線

| 測点名 | [1] X(i) | [2] X(i+1)-X(i-1) | [3] Y(i) | [4] Y(i+1)-Y(i-1) | [2]*[3] | [1]*[4] | 方向角 | 夾 角 | 距 離 |
|---------|-------------|----------------------|-------------|----------------------|---------------|----------------|-----------|-----------|-------|
| S27-2 | -136397.471 | -7.645 | -30930.210 | 2.913 | 236461.455450 | -397325.833023 | 160-11-39 | 181-56-42 | 3.754 |
| S27-1 | -136401.003 | -4.300 | -30928.938 | 1.548 | 132994.433400 | -211148.752644 | 160-13-58 | 180-02-19 | 0.816 |
| SR5-23K | -136401.771 | -5.043 | -30928.662 | 1.657 | 155973.242466 | -226017.734547 | 162-05-51 | 181-51-53 | 4.493 |
| SR5-22K | -136406.046 | -8.594 | -30927.281 | 2.617 | 265789.052914 | -356974.622382 | 164-01-48 | 181-55-57 | 4.492 |
| SR5-21K | -136410.365 | -7.023 | -30926.045 | 1.912 | 217193.614035 | -260816.617880 | 165-57-50 | 181-56-02 | 2.787 |
| S28-8 | -136413.069 | -4.229 | -30925.369 | 1.061 | 130783.385501 | -144734.266209 | 165-49-52 | 179-52-02 | 1.573 |
| S28-7 | -136414.594 | -6.050 | -30924.984 | 1.359 | 187096.153200 | -185387.433246 | 167-51-09 | 182-01-17 | 4.629 |
| S28-6 | -136419.119 | -8.475 | -30924.010 | 1.689 | 262080.984750 | -230411.891991 | 169-44-23 | 181-53-14 | 4.014 |
| S28-5 | -136423.069 | -7.525 | -30923.295 | 1.250 | 232697.794875 | -170528.836250 | 171-29-20 | 181-44-57 | 3.615 |
| S28-16 | -136426.644 | -4.936 | -30922.760 | 0.728 | 152634.743360 | -99318.596832 | 171-55-44 | 180-26-24 | 1.375 |
| S28-4 | -136428.005 | -5.365 | -30922.567 | 0.651 | 165899.571955 | -88814.631255 | 173-28-28 | 181-32-44 | 4.030 |
| S28-3 | -136432.009 | -8.925 | -30922.109 | 0.852 | 275979.822825 | -116240.071668 | 175-25-21 | 181-56-53 | 4.937 |
| S28-2 | -136436.930 | -7.581 | -30921.715 | 0.502 | 234417.521415 | -68491.338860 | 177-40-30 | 182-15-09 | 2.662 |
| S28-1 | -136439.590 | -4.484 | -30921.607 | 0.191 | 138652.485788 | -26059.961690 | 177-23-41 | 179-43-11 | 1.826 |
| SR5-14K | -136441.414 | -6.317 | -30921.524 | 0.139 | 195331.267108 | -18965.356546 | 179-17-09 | 181-53-28 | 4.493 |
| SR5-13K | -136445.907 | -8.983 | -30921.468 | -0.039 | 277767.547044 | 5321.390373 | 181-12-44 | 181-55-35 | 4.491 |
| S3P4 | -136450.397 | -9.472 | -30921.563 | -0.391 | 292889.044736 | 53352.105227 | 183-24-01 | 182-11-17 | 4.991 |
| S3P3 | -136455.379 | -8.986 | -30921.859 | -0.660 | 277863.824974 | 90060.550140 | 185-11-40 | 181-47-39 | 4.021 |
| S3P2 | -136459.383 | -8.229 | -30922.223 | -0.885 | 254458.973067 | 120766.553955 | 187-01-47 | 181-50-07 | 4.257 |
| S3P11 | -136463.608 | -4.514 | -30922.744 | -0.558 | 139585.266416 | 76146.693264 | 187-17-45 | 180-15-58 | 0.291 |
| S3P1 | -136463.897 | -2.188 | -30922.781 | -0.338 | 67659.044828 | 46124.797186 | 189-00-24 | 181-42-39 | 1.923 |
| S30-11 | -136465.796 | -4.008 | -30923.082 | -0.631 | 123939.712656 | 86109.917276 | 188-53-35 | 179-53-11 | 2.135 |
| S30-10 | -136467.905 | -6.905 | -30923.412 | -1.240 | 213526.159860 | 169220.202200 | 190-44-37 | 181-51-02 | 4.882 |
| S30-9 | -136472.701 | -8.699 | -30924.322 | -1.799 | 269010.677078 | 245514.389099 | 192-49-54 | 182-05-17 | 4.003 |
| S30-8 | -136476.604 | -4.216 | -30925.211 | -0.964 | 130380.689576 | 131563.446256 | 193-28-30 | 180-38-36 | 0.322 |
| S30-17 | -136476.917 | -4.778 | -30925.286 | -1.241 | 147761.016508 | 169367.853997 | 194-38-08 | 181-09-38 | 4.615 |
| S30-7 | -136481.382 | -8.916 | -30926.452 | -2.501 | 275740.246032 | 341339.936382 | 196-41-45 | 182-03-37 | 4.647 |
| S30-6 | -136485.833 | -6.838 | -30927.787 | -2.135 | 211484.207506 | 291397.253455 | 198-31-43 | 181-49-58 | 2.517 |
| S30-16 | -136488.220 | -4.083 | -30928.587 | -1.374 | 126281.420721 | 187534.814280 | 198-41-53 | 180-10-10 | 1.791 |
| S30-5 | -136489.916 | -5.523 | -30929.161 | -1.990 | 170821.756203 | 271614.932840 | 200-18-17 | 181-36-24 | 4.081 |
| S30-4 | -136493.743 | -8.405 | -30930.577 | -3.292 | 259971.499685 | 449337.401956 | 202-16-59 | 181-58-42 | 4.947 |
| S30-3 | -136498.321 | -5.544 | -30932.453 | -2.303 | 171489.519432 | 314355.633263 | 203-50-49 | 181-33-50 | 1.056 |

地 番 : S区6号線

| 測点名 | [1] X(i) | [2] X(i+1)-X(i-1) | [3] Y(i) | [4] Y(i+1)-Y(i-1) | [2]*[3] | [1]*[4] | 方向角 | 夾 角 | 距 離 |
|-------|-------------|----------------------|-------------|----------------------|---------------|----------------|-----------|-----------|---------|
| S30-2 | -136499.287 | -3.262 | -30932.880 | 1.470 | 100903.054560 | -200653.951890 | 140-26-09 | 116-35-20 | 2.978 |
| S30-1 | -136501.583 | -4.210 | -30930.983 | -6.727 | 130219.438430 | 918246.148841 | 257-29-12 | 297-03-03 | 8.834 |
| 合計 | | | | 倍面積 | -3718.774168 | 3718.774168 | | | 635.618 |
| | | | | 面 積 | 1859.38 | 1859.38 | | | |
| | | | | 地 積 | 1859.38 | 1859.38 | | | |

面積（座標法）計算書

地番： S区7号線

| 測点名 | [1] X(i) | [2] X(i+1)-X(i-1) | [3] Y(i) | [4] Y(i+1)-Y(i-1) | [2]*[3] | [1]*[4] | 方向角 | 夾角 | 距離 |
|---------|-------------|----------------------|-------------|----------------------|----------------|-----------------|-----------|-----------|--------|
| S1D1K | -136509.606 | 3.407 | -30939.313 | -12.412 | -105410.239391 | 1694357.229672 | 357-14-41 | 279-48-52 | 6.116 |
| S6D1K | -136503.497 | 8.023 | -30939.607 | 8.330 | -248228.466961 | -1137074.130010 | 77-29-12 | 260-14-31 | 8.834 |
| S30-1 | -136501.583 | 8.347 | -30930.983 | 37.606 | -258180.915101 | -5133278.530298 | 77-29-07 | 179-59-55 | 29.687 |
| S30-22 | -136495.150 | 8.243 | -30902.001 | 37.136 | -254725.194243 | -5068883.890400 | 77-29-05 | 179-59-58 | 8.352 |
| S30-27K | -136493.340 | 3.424 | -30893.847 | 15.425 | -105780.532128 | -2105409.769500 | 77-29-04 | 179-59-59 | 7.448 |
| S30-21 | -136491.726 | 4.332 | -30886.576 | 19.476 | -133800.647232 | -2658312.855576 | 77-26-43 | 179-57-39 | 12.504 |
| S30-15 | -136489.008 | 11.683 | -30874.371 | 17.279 | -360705.276393 | -2358393.569232 | 29-30-32 | 132-03-49 | 10.301 |
| S30-14 | -136480.043 | 20.330 | -30869.297 | 11.519 | -627572.808010 | -1572113.615317 | 29-33-26 | 180-02-54 | 13.065 |
| S28-12 | -136468.678 | 26.085 | -30862.852 | 14.800 | -805057.494420 | -2019736.434400 | 29-34-45 | 180-01-19 | 16.926 |
| S28-11 | -136453.958 | 26.106 | -30854.497 | 14.800 | -805487.498682 | -2019518.578400 | 29-30-43 | 179-55-58 | 13.084 |
| S27-10 | -136442.572 | 17.619 | -30848.052 | 9.982 | -543511.828188 | -1361969.753704 | 29-34-24 | 180-03-41 | 7.167 |
| S27-22 | -136436.339 | 14.728 | -30844.515 | 8.347 | -454278.016920 | -1138834.121633 | 29-31-09 | 179-56-45 | 9.762 |
| S27-9 | -136427.844 | 19.864 | -30839.705 | 11.250 | -612599.900120 | -1534813.245000 | 29-31-46 | 180-00-37 | 13.066 |
| S26-17 | -136416.475 | 16.241 | -30833.265 | 9.205 | -500763.056865 | -1255713.652375 | 29-34-34 | 180-02-48 | 5.602 |
| S26-30 | -136411.603 | 8.788 | -30830.500 | 4.985 | -270938.434000 | -680011.840955 | 29-32-57 | 179-58-23 | 4.501 |
| S26-16K | -136407.687 | 15.113 | -30828.280 | 8.579 | -465907.795640 | -1170241.546773 | 29-35-35 | 180-02-38 | 12.877 |
| S25-16 | -136396.490 | 22.584 | -30821.921 | 12.804 | -696082.263864 | -1746420.657960 | 29-30-35 | 179-55-00 | 13.084 |
| S25-38 | -136385.103 | 16.248 | -30815.476 | 9.206 | -500689.854048 | -1255561.258218 | 29-35-46 | 180-05-11 | 5.590 |
| S25-15 | -136380.242 | 15.920 | -30812.715 | 9.030 | -490538.422800 | -1231513.585260 | 29-32-51 | 179-57-05 | 12.712 |
| S24-13 | -136369.183 | 16.273 | -30806.446 | 9.215 | -501313.295758 | -1256642.021345 | 29-28-02 | 179-55-11 | 5.989 |
| S24-12 | -136363.969 | 10.149 | -30803.500 | 2.154 | -312624.721500 | -293727.989226 | 350-52-57 | 141-24-55 | 4.998 |
| S24-11 | -136359.034 | 4.769 | -30804.292 | -0.606 | -146905.668548 | 82633.574604 | 131-44-53 | 320-51-56 | 0.249 |
| SL1-17K | -136359.200 | -3.290 | -30804.106 | 3.436 | 101345.508740 | -468530.211200 | 133-52-03 | 182-07-10 | 4.508 |
| SL1-16K | -136362.324 | -6.343 | -30800.856 | 6.406 | 195369.829608 | -873537.047544 | 135-33-58 | 181-41-55 | 4.508 |
| SL1-15K | -136365.543 | -5.841 | -30797.700 | 5.583 | 179889.365700 | -761328.826569 | 137-12-42 | 181-38-44 | 3.573 |
| S31-4 | -136368.165 | -3.087 | -30795.273 | -1.552 | 95065.007751 | 211643.392080 | 263-20-04 | 306-07-22 | 4.006 |
| S31-3 | -136368.630 | -5.799 | -30799.252 | -6.996 | 178604.862348 | 954034.935480 | 209-29-36 | 126-09-32 | 6.128 |
| S31-2 | -136373.964 | -16.547 | -30802.269 | -9.376 | 509685.145143 | 1278642.286464 | 209-33-29 | 180-03-53 | 12.891 |
| S32-3 | -136385.177 | -18.199 | -30808.628 | -10.320 | 560686.220972 | 1407495.026640 | 209-33-10 | 179-59-41 | 8.031 |

地 番 : S区7号線

| 測点名 | [1] X(i) | [2] X(i+1)-X(i-1) | [3] Y(i) | [4] Y(i+1)-Y(i-1) | [2]*[3] | [1]*[4] | 方向角 | 夾 角 | 距 離 |
|---------|-------------|----------------------|-------------|----------------------|---------------|----------------|-----------|-----------|---------|
| S32-16 | -136392.163 | -14.599 | -30812.589 | -8.279 | 449832.986811 | 1129190.717477 | 209-33-41 | 180-00-31 | 8.752 |
| S32-15 | -136399.776 | -17.635 | -30816.907 | -9.987 | 543456.154945 | 1362224.562912 | 209-29-42 | 179-56-01 | 11.514 |
| S32-2 | -136409.798 | -21.403 | -30822.576 | -12.126 | 659695.594128 | 1654105.210548 | 209-34-06 | 180-04-24 | 13.085 |
| S33-3 | -136421.179 | -20.283 | -30829.033 | -11.498 | 625305.276339 | 1568570.716142 | 209-31-19 | 179-57-13 | 10.230 |
| S33-2 | -136430.081 | -20.258 | -30834.074 | -11.483 | 624636.671092 | 1566626.620123 | 209-33-55 | 180-02-36 | 13.056 |
| S34-3 | -136441.437 | -19.587 | -30840.516 | -11.117 | 604073.186892 | 1516819.455129 | 209-35-44 | 180-01-49 | 9.466 |
| S34-20 | -136449.668 | -16.467 | -30845.191 | -9.344 | 507927.760197 | 1274985.697792 | 209-32-56 | 179-57-12 | 9.467 |
| S34-2 | -136457.904 | -19.618 | -30849.860 | -11.122 | 605212.553480 | 1517684.808288 | 209-33-04 | 180-00-08 | 13.084 |
| S38-4 | -136469.286 | -20.801 | -30856.313 | -11.789 | 641842.166713 | 1608836.412654 | 209-31-56 | 179-58-52 | 10.825 |
| S38-21 | -136478.705 | -25.002 | -30861.649 | -14.171 | 771602.948298 | 1934039.728555 | 209-33-06 | 180-01-10 | 17.913 |
| S38-3 | -136494.288 | -19.333 | -30870.484 | -25.699 | 596819.067172 | 3507766.707312 | 257-27-48 | 227-54-42 | 17.276 |
| S38-13 | -136498.038 | -7.206 | -30887.348 | -32.417 | 222574.229688 | 4424856.897846 | 257-28-19 | 180-00-31 | 15.932 |
| S38-11K | -136501.494 | -6.833 | -30902.901 | -30.731 | 211159.522533 | 4194827.412114 | 257-27-23 | 179-59-04 | 15.549 |
| S38-24K | -136504.871 | -5.410 | -30918.079 | -24.294 | 167266.807390 | 3316249.336074 | 257-25-41 | 179-58-18 | 9.340 |
| S38-2 | -136506.904 | -4.735 | -30927.195 | -21.234 | 146440.268325 | 2898587.599536 | 257-25-49 | 180-00-08 | 12.416 |
| 合計 | | | | 倍面積 | -2611.196547 | 2611.196547 | | | 453.464 |
| | | | | 面積 | 1305.59 | 1305.59 | | | |
| | | | | 地積 | 1305.59 | 1305.59 | | | |

面積（座標法）計算書

地番： S区8号線

| 測点名 | [1] X(i) | [2] X(i+1)-X(i-1) | [3] Y(i) | [4] Y(i+1)-Y(i-1) | [2]*[3] | [1]*[4] | 方向角 | 夾角 | 距離 |
|---------|-------------|----------------------|-------------|----------------------|----------------|-----------------|-----------|-----------|---------|
| S3P4 | -136450.397 | 2.557 | -30921.563 | -3.402 | -79066.436591 | 464204.250594 | 1-12-44 | 300-08-39 | 4.491 |
| SR5-13K | -136445.907 | 8.983 | -30921.468 | 0.039 | -277767.547044 | -5321.390373 | 359-17-09 | 178-04-25 | 4.493 |
| SR5-14K | -136441.414 | 6.317 | -30921.524 | -0.139 | -195331.267108 | 18965.356546 | 357-23-41 | 178-06-32 | 1.826 |
| S28-1 | -136439.590 | -2.843 | -30921.607 | 8.200 | 87910.128701 | -1118804.638000 | 119-23-56 | 302-00-15 | 9.507 |
| S28-24 | -136444.257 | -11.004 | -30913.324 | 19.519 | 340170.217296 | -2663255.452383 | 119-25-21 | 180-01-25 | 12.900 |
| S28-23 | -136450.594 | -13.846 | -30902.088 | 24.542 | 427870.310448 | -3348770.477948 | 119-26-15 | 180-00-54 | 15.279 |
| S28-37K | -136458.103 | -12.683 | -30888.782 | 22.473 | 391762.422106 | -3066622.948719 | 119-26-28 | 180-00-13 | 10.526 |
| S28-15 | -136463.277 | -11.911 | -30879.615 | 21.107 | 367807.094265 | -2880330.387639 | 119-26-00 | 179-59-32 | 13.710 |
| S28-13 | -136470.014 | -5.401 | -30867.675 | 16.763 | 166716.312675 | -2287646.844682 | 74-31-01 | 135-05-01 | 5.005 |
| S28-12 | -136468.678 | -10.029 | -30862.852 | -1.622 | 309523.542708 | 221352.195716 | 209-33-26 | 315-02-25 | 13.065 |
| S30-14 | -136480.043 | -6.552 | -30869.297 | -7.784 | 202255.633944 | 1062360.654712 | 344-27-11 | 314-53-45 | 4.996 |
| S30-13 | -136475.230 | 11.534 | -30870.636 | -13.243 | -356061.915624 | 1807341.470890 | 299-26-57 | 134-59-46 | 13.670 |
| S30-19K | -136468.509 | 15.127 | -30882.540 | -26.795 | -467160.182580 | 3656673.698655 | 299-26-41 | 179-59-44 | 17.100 |
| S30-12 | -136460.103 | 9.941 | -30897.431 | -17.619 | -307151.361571 | 2404290.554757 | 299-21-57 | 179-55-16 | 3.130 |
| S3P6 | -136458.568 | 11.639 | -30900.159 | -20.635 | -359646.950601 | 2815822.550680 | 299-26-02 | 180-04-05 | 20.561 |
| S3P5 | -136448.464 | 8.171 | -30918.066 | -21.404 | -252631.517286 | 2920542.923456 | 241-04-05 | 121-38-03 | 3.996 |
| 合計 | | | | 倍面積 | -801.516262 | 801.516262 | | | 154.255 |
| | | | | 面積 | 400.75 | 400.75 | | | |
| | | | | 地積 | 400.75 | 400.75 | | | |

面積（座標法）計算書

地番： S区9号線

| 測点名 | [1] X(i) | [2] X(i+1)-X(i-1) | [3] Y(i) | [4] Y(i+1)-Y(i-1) | [2]*[3] | [1]*[4] | 方向角 | 夾角 | 距離 |
|---------|-------------|----------------------|-------------|----------------------|----------------|-----------------|-----------|-----------|---------|
| S28-8 | -136413.069 | 0.887 | -30925.369 | -3.069 | -27430.802303 | 418651.708761 | 345-57-50 | 293-10-24 | 2.787 |
| SR5-21K | -136410.365 | 7.023 | -30926.045 | -1.912 | -217193.614035 | 260816.617880 | 344-01-48 | 178-03-58 | 4.492 |
| SR5-22K | -136406.046 | 8.594 | -30927.281 | -2.617 | -265789.052914 | 356974.622382 | 342-05-51 | 178-04-03 | 4.493 |
| SR5-23K | -136401.771 | 5.043 | -30928.662 | -1.657 | -155973.242466 | 226017.734547 | 340-13-58 | 178-08-07 | 0.816 |
| S27-1 | -136401.003 | -0.334 | -30928.938 | 1.673 | 10330.265292 | -228198.878019 | 119-29-05 | 319-15-07 | 2.239 |
| S27-29 | -136402.105 | -7.075 | -30926.989 | 12.546 | 218808.447175 | -1711300.809330 | 119-24-28 | 179-55-23 | 12.164 |
| S27-28 | -136408.078 | -12.175 | -30916.392 | 21.585 | 376407.072600 | -2944368.363630 | 119-26-31 | 180-02-03 | 12.617 |
| S27-27K | -136414.280 | -12.398 | -30905.404 | 21.981 | 383165.198792 | -2998522.288680 | 119-24-25 | 179-57-54 | 12.619 |
| S27-26K | -136420.476 | -12.398 | -30894.411 | 21.983 | 383028.907578 | -2998931.323908 | 119-26-15 | 180-01-50 | 12.619 |
| S27-25 | -136426.678 | -12.405 | -30883.421 | 21.982 | 383108.837505 | -2998931.235796 | 119-26-13 | 179-59-58 | 12.621 |
| S27-24 | -136432.881 | -12.401 | -30872.429 | 21.983 | 382848.992029 | -2999204.023023 | 119-25-10 | 179-58-57 | 12.618 |
| S27-23 | -136439.079 | -11.035 | -30861.438 | 19.547 | 340555.968330 | -2666974.677213 | 119-28-51 | 180-03-41 | 9.829 |
| S27-11 | -136443.916 | -3.493 | -30852.882 | 13.386 | 107769.116826 | -1826438.259576 | 74-27-01 | 134-58-10 | 5.014 |
| S27-10 | -136442.572 | -10.042 | -30848.052 | -1.615 | 309776.138184 | 220354.753780 | 209-30-43 | 315-03-42 | 13.084 |
| S28-11 | -136453.958 | -6.554 | -30854.497 | -7.779 | 202220.373338 | 1061475.339282 | 344-33-59 | 315-03-16 | 5.013 |
| S28-10 | -136449.126 | 11.596 | -30855.831 | -13.316 | -357804.216276 | 1816956.561816 | 299-26-43 | 134-52-44 | 13.759 |
| S28-14 | -136442.362 | 7.871 | -30867.813 | -13.951 | -242960.556123 | 1903507.392262 | 299-20-43 | 179-54-00 | 2.259 |
| S28-34 | -136441.255 | 4.926 | -30869.782 | -8.740 | -152064.546132 | 1192496.568700 | 299-25-26 | 180-04-43 | 7.774 |
| S28-21 | -136437.436 | 8.743 | -30876.553 | -15.504 | -269953.702879 | 2115326.007744 | 299-24-57 | 179-59-31 | 10.026 |
| S28-20 | -136432.512 | 9.849 | -30885.286 | -17.462 | -304189.181814 | 2382384.524544 | 299-25-56 | 180-00-59 | 10.023 |
| S28-19 | -136427.587 | 9.851 | -30894.015 | -17.466 | -304336.941765 | 2382844.234542 | 299-24-53 | 179-58-57 | 10.030 |
| S28-18 | -136422.661 | 9.860 | -30902.752 | -17.474 | -304701.134720 | 2383849.578314 | 299-27-16 | 180-02-23 | 10.034 |
| S28-17 | -136417.727 | 11.409 | -30911.489 | -20.224 | -352669.178001 | 2758912.110848 | 299-24-33 | 179-57-17 | 13.186 |
| S28-9 | -136411.252 | 4.658 | -30922.976 | -13.880 | -144039.222208 | 1893388.177760 | 232-47-26 | 113-22-53 | 3.005 |
| 合計 | | | | 倍面積 | -1086.073987 | 1086.073987 | | | 203.121 |
| | | | | 面積 | 543.03 | 543.03 | | | |
| | | | | 地積 | 543.03 | 543.03 | | | |

面積（座標法）計算書

地番： S区10号線

| 測点名 | [1] X(i) | [2] X(i+1)-X(i-1) | [3] Y(i) | [4] Y(i+1)-Y(i-1) | [2]*[3] | [1]*[4] | 方向角 | 夾角 | 距離 |
|--------|-------------|----------------------|-------------|----------------------|----------------|-----------------|-----------|-----------|---------|
| S27-6 | -136376.924 | 10.048 | -30929.988 | 1.600 | -310784.519424 | -218203.078400 | 29-24-59 | 315-04-46 | 13.090 |
| S26-2 | -136365.522 | 6.576 | -30923.559 | 7.772 | -203353.323984 | -1059832.836984 | 164-26-56 | 315-01-57 | 5.009 |
| S26-1 | -136370.348 | -9.345 | -30922.216 | 9.344 | 288968.108520 | -1274244.531712 | 119-27-29 | 135-00-33 | 9.189 |
| S26-36 | -136374.867 | -10.412 | -30914.215 | 18.451 | 321878.806580 | -2516252.671017 | 119-25-11 | 179-57-42 | 11.997 |
| S26-35 | -136380.760 | -11.788 | -30903.765 | 20.900 | 364293.581820 | -2850357.884000 | 119-25-41 | 180-00-30 | 11.998 |
| S26-34 | -136386.655 | -11.790 | -30893.315 | 20.907 | 364232.183850 | -2851435.796085 | 119-24-42 | 179-59-01 | 12.004 |
| S26-20 | -136392.550 | -12.090 | -30882.858 | 21.428 | 373373.753220 | -2922619.561400 | 119-27-08 | 180-02-26 | 12.599 |
| S26-33 | -136398.745 | -12.615 | -30871.887 | 22.349 | 389448.854505 | -3048375.552005 | 119-26-01 | 179-58-53 | 13.064 |
| S26-32 | -136405.165 | -13.156 | -30860.509 | 23.321 | 406000.856404 | -3181104.852965 | 119-25-25 | 179-59-24 | 13.712 |
| S26-31 | -136411.901 | -12.645 | -30848.566 | 22.428 | 390080.117070 | -3059446.115628 | 119-24-15 | 179-58-50 | 12.035 |
| S26-18 | -136417.810 | -4.574 | -30838.081 | 15.301 | 141053.382494 | -2087328.910810 | 74-30-24 | 135-06-09 | 4.998 |
| S26-17 | -136416.475 | -10.034 | -30833.265 | -1.624 | 309380.981010 | 221540.355400 | 209-31-46 | 315-01-22 | 13.066 |
| S27-9 | -136427.844 | -6.553 | -30839.705 | -7.766 | 202092.586865 | 1059498.636504 | 344-36-22 | 315-04-36 | 4.995 |
| S27-8 | -136423.028 | 7.556 | -30841.031 | -6.172 | -233034.830236 | 842002.928816 | 299-29-04 | 134-52-42 | 5.567 |
| S27-46 | -136420.288 | 3.622 | -30845.877 | -6.416 | -111723.766494 | 875272.567808 | 299-19-36 | 179-50-32 | 1.801 |
| S27-21 | -136419.406 | 5.495 | -30847.447 | -9.755 | -169506.721265 | 1330771.305530 | 299-24-19 | 180-04-43 | 9.395 |
| S27-20 | -136414.793 | 9.233 | -30855.632 | -16.372 | -284890.050256 | 2233382.990996 | 299-26-11 | 180-01-52 | 9.401 |
| S27-19 | -136410.173 | 9.237 | -30863.819 | -16.373 | -285089.096103 | 2233443.762529 | 299-25-25 | 179-59-14 | 9.398 |
| S27-18 | -136405.556 | 9.237 | -30872.005 | -16.378 | -285164.710185 | 2234050.196168 | 299-25-17 | 179-59-52 | 9.405 |
| S27-17 | -136400.936 | 9.611 | -30880.197 | -17.038 | -296789.573367 | 2323999.147568 | 299-25-56 | 180-00-39 | 10.157 |
| S27-16 | -136395.945 | 9.984 | -30889.043 | -17.701 | -308396.205312 | 2414344.622445 | 299-25-01 | 179-59-05 | 10.166 |
| S27-15 | -136390.952 | 9.988 | -30897.898 | -17.699 | -308608.205224 | 2413983.459448 | 299-27-26 | 180-02-25 | 10.157 |
| S27-14 | -136385.957 | 9.759 | -30906.742 | -17.297 | -301618.895178 | 2359067.898229 | 299-24-18 | 179-56-52 | 9.703 |
| S27-13 | -136381.193 | 10.387 | -30915.195 | -18.417 | -321116.130465 | 2511732.431481 | 299-26-15 | 180-01-57 | 11.441 |
| S27-7 | -136375.570 | 4.269 | -30925.159 | -14.793 | -132019.503771 | 2017403.807010 | 254-20-13 | 134-53-58 | 5.015 |
| 合計 | | | | 倍面積 | -1292.318926 | 1292.318926 | | | 239.362 |
| | | | | 面積 | 646.15 | 646.15 | | | |
| | | | | 地積 | 646.15 | 646.15 | | | |

面積（座標法）計算書

地番： S区11号線

| 測点名 | [1] X(i) | [2] X(i+1)-X(i-1) | [3] Y(i) | [4] Y(i+1)-Y(i-1) | [2]*[3] | [1]*[4] | 方向角 | 夾角 | 距離 |
|---------|-------------|----------------------|-------------|----------------------|----------------|-----------------|-----------|-----------|--------|
| S26-3 | -136350.797 | 10.043 | -30915.252 | 1.597 | -310481.875836 | -217752.222809 | 29-26-19 | 315-04-59 | 13.087 |
| S25-2 | -136339.400 | 6.583 | -30908.820 | 7.774 | -203472.762060 | -1059902.495600 | 164-25-23 | 314-59-04 | 4.998 |
| S25-1 | -136344.214 | -9.204 | -30907.478 | 9.118 | 284472.427512 | -1243186.543252 | 119-26-50 | 135-01-27 | 8.930 |
| S25-46 | -136348.604 | -10.214 | -30899.702 | 18.094 | 315609.556228 | -2467091.640776 | 119-26-33 | 179-59-43 | 11.848 |
| S25-45 | -136354.428 | -11.645 | -30889.384 | 20.641 | 359706.876680 | -2814491.748348 | 119-25-05 | 179-58-32 | 11.851 |
| S25-44 | -136360.249 | -11.649 | -30879.061 | 20.640 | 359710.181589 | -2814475.539360 | 119-27-42 | 180-02-37 | 11.849 |
| S25-43 | -136366.077 | -11.648 | -30868.744 | 20.637 | 359559.130112 | -2814186.731049 | 119-25-16 | 179-57-34 | 11.848 |
| S25-42 | -136371.897 | -8.450 | -30858.424 | 14.973 | 260753.682800 | -2041896.413781 | 119-28-35 | 180-03-19 | 5.345 |
| S25-27 | -136374.527 | -4.536 | -30853.771 | 7.921 | 139952.705256 | -1080222.628367 | 120-15-07 | 180-46-32 | 3.783 |
| S25-26 | -136376.433 | -3.151 | -30850.503 | 5.233 | 97209.934953 | -713657.873889 | 122-21-28 | 182-06-21 | 2.326 |
| S25-41 | -136377.678 | -2.139 | -30848.538 | 3.364 | 65985.022782 | -458774.508792 | 122-34-47 | 180-13-19 | 1.660 |
| S25-25K | -136378.572 | -3.040 | -30847.139 | 4.521 | 93775.302560 | -616567.524012 | 124-30-14 | 181-55-27 | 3.788 |
| S25-24 | -136380.718 | -4.512 | -30844.017 | 6.325 | 139168.204704 | -862608.041350 | 126-27-09 | 181-56-55 | 3.982 |
| S25-23 | -136383.084 | -4.237 | -30840.814 | 5.545 | 130672.528918 | -756244.200780 | 128-37-16 | 182-10-07 | 2.998 |
| S25-40 | -136384.955 | -2.333 | -30838.472 | 2.931 | 71946.155176 | -399744.303105 | 128-06-36 | 179-29-20 | 0.749 |
| S25-22 | -136385.417 | -3.007 | -30837.883 | 3.572 | 92729.514181 | -487168.709524 | 130-28-11 | 182-21-35 | 3.921 |
| S25-21 | -136387.962 | -5.269 | -30834.900 | 5.946 | 162469.088100 | -810962.822052 | 132-35-37 | 182-07-26 | 4.025 |
| S25-20 | -136390.686 | -4.251 | -30831.937 | 4.505 | 131066.564187 | -614440.040430 | 134-43-12 | 182-07-35 | 2.170 |
| S25-39 | -136392.213 | -2.632 | -30830.395 | 2.668 | 81145.599640 | -363894.424284 | 134-27-39 | 179-44-27 | 1.578 |
| S25-19 | -136393.318 | -4.029 | -30829.269 | 3.890 | 124211.124801 | -530570.007020 | 136-36-41 | 182-09-02 | 4.024 |
| S25-18 | -136396.242 | -3.589 | -30826.505 | 3.356 | 110636.326445 | -457745.788152 | 138-19-25 | 181-42-44 | 0.890 |
| S25-17 | -136396.907 | -0.248 | -30825.913 | 4.584 | 7644.826424 | -625243.421688 | 84-02-12 | 125-42-47 | 4.014 |
| S25-16 | -136396.490 | -10.780 | -30821.921 | -2.367 | 332260.308380 | 322850.491830 | 209-35-35 | 305-33-23 | 12.877 |
| S26-16K | -136407.687 | -6.215 | -30828.280 | -6.874 | 191597.760200 | 937666.440438 | 354-05-53 | 324-30-18 | 5.009 |
| S26-15 | -136402.705 | 7.189 | -30828.795 | -2.469 | -221628.207255 | 336778.278645 | 318-28-46 | 144-22-53 | 2.948 |
| S26-14 | -136400.498 | 5.113 | -30830.749 | -4.682 | -157637.619637 | 638627.131636 | 316-48-35 | 178-19-49 | 3.986 |
| S26-13 | -136397.592 | 4.245 | -30833.477 | -4.078 | -130888.109865 | 556229.380176 | 314-45-56 | 177-57-21 | 1.901 |
| S26-51 | -136396.253 | 2.630 | -30834.827 | -2.654 | -81095.595010 | 361995.655462 | 314-42-47 | 179-56-51 | 1.835 |
| S26-29 | -136394.962 | 1.486 | -30836.131 | -1.502 | -45822.490666 | 204865.232924 | 314-33-45 | 179-50-58 | 0.278 |

地 番 : S区11号線

| 測点名 | [1] X(i) | [2] X(i+1)-X(i-1) | [3] Y(i) | [4] Y(i+1)-Y(i-1) | [2]*[3] | [1]*[4] | 方向角 | 夾 角 | 距 離 |
|---------|-------------|----------------------|-------------|----------------------|----------------|----------------|-----------|-----------|---------|
| S26-12 | -136394.767 | 2.444 | -30836.329 | -2.680 | -75363.988076 | 365537.975560 | 312-10-50 | 177-37-05 | 3.349 |
| S26-11 | -136392.518 | 4.852 | -30838.811 | -5.520 | -149629.910972 | 752886.699360 | 310-35-26 | 178-24-36 | 4.001 |
| S26-10 | -136389.915 | 4.655 | -30841.849 | -5.619 | -143568.807095 | 766374.932385 | 308-29-10 | 177-53-44 | 3.297 |
| S26-9 | -136387.863 | 2.356 | -30844.430 | -2.987 | -72669.477080 | 407390.546781 | 306-49-29 | 178-20-19 | 0.507 |
| S26-28 | -136387.559 | 1.783 | -30844.836 | -2.412 | -54996.342588 | 328966.792308 | 306-24-03 | 179-34-34 | 2.492 |
| S26-8 | -136386.080 | 2.076 | -30846.842 | -2.822 | -64038.043992 | 384881.517760 | 306-11-23 | 179-47-20 | 1.011 |
| S26-100 | -136385.483 | 2.499 | -30847.658 | -3.595 | -77088.297342 | 490305.811385 | 304-23-19 | 178-11-56 | 3.368 |
| S26-7 | -136383.581 | 3.642 | -30850.437 | -5.518 | -112357.291554 | 752564.599958 | 302-25-35 | 178-02-16 | 3.245 |
| S26-27 | -136381.841 | 2.142 | -30853.176 | -3.369 | -66087.502992 | 459470.422329 | 302-32-30 | 180-06-55 | 0.747 |
| S26-6 | -136381.439 | 2.104 | -30853.806 | -3.538 | -64916.407824 | 482517.531182 | 300-20-23 | 177-47-53 | 3.369 |
| S26-5 | -136379.737 | 4.605 | -30856.714 | -8.067 | -142095.167970 | 1100175.338379 | 299-22-00 | 179-01-37 | 5.920 |
| S26-26 | -136376.834 | 8.090 | -30861.873 | -14.344 | -249672.552570 | 1956189.306896 | 299-27-16 | 180-05-16 | 10.548 |
| S26-19 | -136371.647 | 9.899 | -30871.058 | -17.546 | -305592.603142 | 2392776.918262 | 299-24-15 | 179-56-59 | 9.597 |
| S26-25 | -136366.935 | 9.432 | -30879.419 | -16.719 | -291254.680008 | 2279918.786265 | 299-27-17 | 180-03-02 | 9.599 |
| S26-24 | -136362.215 | 9.436 | -30887.777 | -16.713 | -291457.063772 | 2279021.699295 | 299-26-34 | 179-59-17 | 9.594 |
| S26-23 | -136357.499 | 9.430 | -30896.132 | -16.717 | -291350.524760 | 2279488.310783 | 299-24-42 | 179-58-08 | 9.599 |
| S26-22 | -136352.785 | 8.056 | -30904.494 | -14.285 | -248966.603664 | 1947799.533725 | 299-26-01 | 180-01-19 | 6.801 |
| S26-4 | -136349.443 | 1.988 | -30910.417 | -10.758 | -61449.908996 | 1466847.307794 | 254-21-20 | 134-55-19 | 5.021 |
| 合計 | | | | 倍面積 | -1299.013098 | 1299.013098 | | | 240.563 |
| | | | | 面 積 | 649.50 | 649.50 | | | |
| | | | | 地 積 | 649.50 | 649.50 | | | |

面積（座標法）計算書

地番： S区12号線

| 測点名 | [1] X(i) | [2] X(i+1)-X(i-1) | [3] Y(i) | [4] Y(i+1)-Y(i-1) | [2]*[3] | [1]*[4] | 方向角 | 夾角 | 距離 |
|---------|-------------|----------------------|-------------|----------------------|----------------|-----------------|-----------|-----------|---------|
| S38-4 | -136469.286 | 10.055 | -30856.313 | 1.631 | -310260.227215 | -222581.405466 | 29-33-04 | 314-56-16 | 13.084 |
| S34-2 | -136457.904 | 6.554 | -30849.860 | 7.787 | -202189.982440 | -1062597.698448 | 164-33-15 | 315-00-11 | 5.009 |
| S34-1 | -136462.732 | -10.904 | -30848.526 | 12.050 | 336372.327504 | -1644375.920600 | 119-33-12 | 134-59-57 | 12.319 |
| S34-19K | -136468.808 | -16.259 | -30837.810 | 28.678 | 501391.952790 | -3913652.475824 | 119-32-59 | 179-59-47 | 20.648 |
| S34-18K | -136478.991 | -12.276 | -30819.848 | 21.655 | 378344.454048 | -2955452.550105 | 119-32-32 | 179-59-33 | 4.245 |
| S34-17 | -136481.084 | -6.383 | -30816.155 | 11.239 | 196699.517365 | -1533910.903076 | 119-37-08 | 180-04-36 | 8.680 |
| S34-10 | -136485.374 | -0.908 | -30808.609 | 17.905 | 27974.216972 | -2443770.621470 | 71-55-09 | 132-18-01 | 10.897 |
| S34-16 | -136481.992 | 8.733 | -30798.250 | 26.737 | -268961.117250 | -3649119.020104 | 71-54-25 | 179-59-16 | 17.230 |
| S34-15 | -136476.641 | 9.296 | -30781.872 | 28.450 | -286148.282112 | -3882760.436450 | 71-54-11 | 179-59-46 | 12.700 |
| S34-9 | -136472.696 | 6.907 | -30769.800 | 21.136 | -212527.008600 | -2884486.902656 | 71-54-12 | 180-00-01 | 9.536 |
| S12D1K | -136469.734 | 1.073 | -30760.736 | 9.680 | -33006.269728 | -1321027.025120 | 161-56-20 | 270-02-08 | 1.987 |
| S31-21 | -136471.623 | -5.700 | -30760.120 | 1.860 | 175332.684000 | -253837.218780 | 161-55-20 | 179-59-00 | 4.009 |
| S12D2 | -136475.434 | -6.729 | -30758.876 | -7.693 | 206976.476604 | 1049905.513762 | 251-55-04 | 269-59-44 | 9.401 |
| S35-5 | -136478.352 | -5.628 | -30767.813 | -17.221 | 173161.251564 | 2350293.699792 | 251-53-07 | 179-58-03 | 8.716 |
| S35-2 | -136481.062 | -6.773 | -30776.097 | -20.716 | 208446.504981 | 2827341.680392 | 251-54-06 | 180-00-59 | 13.079 |
| S37-3 | -136485.125 | -10.826 | -30788.529 | -33.156 | 333316.614954 | 4525300.804500 | 251-55-36 | 180-01-30 | 21.800 |
| S37-2 | -136491.888 | -3.197 | -30809.253 | -27.036 | 98497.181841 | 3690194.683968 | 299-27-52 | 227-32-16 | 7.250 |
| S37-1 | -136488.322 | 4.446 | -30815.565 | -7.879 | -137006.001990 | 1075391.489038 | 299-19-04 | 179-51-12 | 1.797 |
| S4P1 | -136487.442 | 3.409 | -30817.132 | -6.046 | -105055.602988 | 825203.074332 | 299-27-02 | 180-07-58 | 5.144 |
| K169-1 | -136484.913 | 13.823 | -30821.611 | -24.362 | -426047.128853 | 3325045.450506 | 299-35-51 | 180-08-49 | 22.867 |
| S38-6 | -136473.619 | 16.954 | -30841.494 | -29.880 | -522886.689276 | 4077831.735720 | 299-31-02 | 179-55-11 | 11.488 |
| S38-5 | -136467.959 | 4.333 | -30851.491 | -14.819 | -133679.510503 | 2022318.684421 | 254-36-48 | 135-05-46 | 5.001 |
| 合計 | | | | 倍面積 | -1254.638332 | 1254.638332 | | | 226.887 |
| | | | | 面積 | 627.31 | 627.31 | | | |
| | | | | 地積 | 627.31 | 627.31 | | | |

面積（座標法）計算書

地番： S区13号線

| 測点名 | [1] X(i) | [2] X(i+1)-X(i-1) | [3] Y(i) | [4] Y(i+1)-Y(i-1) | [2]*[3] | [1]*[4] | 方向角 | 夾角 | 距離 |
|--------|-------------|----------------------|-------------|----------------------|----------------|-----------------|-----------|-----------|--------|
| S37-3 | -136485.125 | 6.330 | -30788.529 | 7.969 | -194891.388570 | -1087649.961125 | 71-54-06 | 314-58-23 | 13.079 |
| S35-2 | -136481.062 | -0.402 | -30776.097 | 10.162 | 12371.990994 | -1386920.552044 | 206-56-55 | 315-02-49 | 5.009 |
| S35-1 | -136485.527 | -13.844 | -30778.367 | 0.795 | 426095.712748 | -108505.993965 | 161-54-11 | 134-57-16 | 9.867 |
| K183 | -136494.906 | -10.039 | -30775.302 | 1.368 | 308953.256778 | -186725.031408 | 248-44-52 | 266-50-41 | 1.821 |
| K182 | -136495.566 | -1.693 | -30776.999 | -4.355 | 52105.459307 | 594438.189930 | 248-45-43 | 180-00-51 | 2.852 |
| K181 | -136496.599 | -1.364 | -30779.657 | -3.510 | 41983.452148 | 479103.062490 | 248-46-08 | 180-00-25 | 0.914 |
| K180 | -136496.930 | -0.491 | -30780.509 | -1.231 | 15113.229919 | 168027.720830 | 247-06-44 | 178-20-36 | 0.411 |
| S37-5K | -136497.090 | 9.538 | -30780.888 | -3.557 | -293588.109744 | 485520.149130 | 341-51-22 | 274-44-38 | 10.205 |
| S37-4 | -136487.392 | 11.965 | -30784.066 | -7.641 | -368331.349690 | 1042900.162272 | 296-55-43 | 135-04-21 | 5.006 |
| 合計 | | | | 倍面積 | -187.746110 | 187.746110 | | | 49.164 |
| | | | | 面積 | 93.87 | 93.87 | | | |
| | | | | 地積 | 93.87 | 93.87 | | | |

面積（座標法）計算書

地番： S区14号線

| 測点名 | [1] X(i) | [2] X(i+1)-X(i-1) | [3] Y(i) | [4] Y(i+1)-Y(i-1) | [2]*[3] | [1]*[4] | 方向角 | 夾角 | 距離 |
|--------|-------------|----------------------|-------------|----------------------|----------------|-----------------|-----------|-----------|---------|
| S34-3 | -136441.437 | 10.034 | -30840.516 | 1.620 | -309453.737544 | -221035.127940 | 29-33-55 | 314-53-48 | 13.056 |
| S33-2 | -136430.081 | 6.541 | -30834.074 | 7.772 | -201685.678034 | -1060334.589532 | 164-33-32 | 314-59-37 | 4.995 |
| S33-1 | -136434.896 | -17.151 | -30832.744 | 23.085 | 528812.392344 | -3149599.574160 | 119-33-18 | 134-59-46 | 25.009 |
| S33-12 | -136447.232 | -10.019 | -30810.989 | 28.823 | 308695.298791 | -3932818.567936 | 71-51-00 | 132-17-42 | 7.438 |
| S33-13 | -136444.915 | 9.708 | -30803.921 | 29.700 | -299044.465068 | -4052413.975500 | 71-54-52 | 180-03-52 | 23.808 |
| S33-11 | -136437.524 | 11.853 | -30781.289 | 24.905 | -364850.618517 | -3397976.535220 | 26-59-42 | 135-04-50 | 5.008 |
| S33-10 | -136433.062 | -7.950 | -30779.016 | 6.325 | 244693.177200 | -862939.117150 | 161-55-13 | 314-55-31 | 13.057 |
| S34-7 | -136445.474 | -10.158 | -30774.964 | -0.414 | 312612.084312 | 56488.426236 | 296-46-49 | 314-51-36 | 5.003 |
| S34-6 | -136443.220 | -3.118 | -30779.430 | -20.900 | 95970.262740 | 2851663.298000 | 251-53-54 | 135-07-05 | 17.290 |
| S34-13 | -136448.592 | -10.529 | -30795.864 | -32.224 | 324249.652056 | 4396919.428608 | 251-54-47 | 180-00-53 | 16.611 |
| S34-5 | -136453.749 | -3.184 | -30811.654 | -19.263 | 98104.306336 | 2628508.566987 | 299-36-03 | 227-41-16 | 3.994 |
| S34-12 | -136451.776 | 9.446 | -30815.127 | -16.665 | -291079.689642 | 2273968.847040 | 299-31-50 | 179-55-47 | 15.162 |
| S34-11 | -136444.303 | 11.661 | -30828.319 | -20.567 | -359489.027859 | 2806249.979801 | 299-35-27 | 180-03-37 | 8.481 |
| S34-4 | -136440.115 | 2.866 | -30835.694 | -12.197 | -88375.099004 | 1664160.082655 | 254-40-07 | 135-04-40 | 5.000 |
| 合計 | | | | 倍面積 | -841.141889 | 841.141889 | | | 163.912 |
| | | | | 面積 | 420.57 | 420.57 | | | |
| | | | | 地積 | 420.57 | 420.57 | | | |

面積（座標法）計算書

地番： S区15号線

| 測点名 | [1] X(i) | [2] X(i+1)-X(i-1) | [3] Y(i) | [4] Y(i+1)-Y(i-1) | [2]*[3] | [1]*[4] | 方向角 | 夾角 | 距離 |
|---------|-------------|----------------------|-------------|----------------------|----------------|-----------------|-----------|-----------|---------|
| S33-3 | -136421.179 | 10.032 | -30829.033 | 1.636 | -309276.859056 | -223185.048844 | 29-34-06 | 315-12-03 | 13.085 |
| S32-2 | -136409.798 | 6.554 | -30822.576 | 7.789 | -202011.163104 | -1062495.916622 | 164-34-24 | 315-00-18 | 5.007 |
| S32-1 | -136414.625 | -7.719 | -30821.244 | 6.429 | 237909.182436 | -877009.624125 | 119-34-13 | 134-59-49 | 5.860 |
| S32-20 | -136417.517 | -7.119 | -30816.147 | 12.567 | 219380.150493 | -1714358.936139 | 119-30-14 | 179-56-01 | 8.583 |
| S32-14 | -136421.744 | -0.137 | -30808.677 | 19.998 | 4220.788749 | -2728162.036512 | 71-55-11 | 132-24-57 | 13.179 |
| S32-19 | -136417.654 | 6.451 | -30796.149 | 19.751 | -198665.957199 | -2694385.084154 | 71-53-56 | 179-58-45 | 7.599 |
| S32-13 | -136415.293 | 6.048 | -30788.926 | 8.768 | -186211.424448 | -1196089.289024 | 22-44-08 | 130-50-12 | 3.998 |
| S32-12 | -136411.606 | 2.600 | -30787.381 | 2.085 | -80047.190600 | -284418.198510 | 153-34-58 | 310-50-50 | 1.214 |
| SR7-19K | -136412.693 | -5.016 | -30786.841 | 2.338 | 154426.794456 | -318932.876234 | 155-24-36 | 181-49-38 | 4.321 |
| SR7-20K | -136416.622 | -7.913 | -30785.043 | 3.467 | 243602.045259 | -472956.428474 | 157-16-12 | 181-51-36 | 4.319 |
| SR7-21K | -136420.606 | -6.484 | -30783.374 | 2.623 | 199599.397016 | -357831.249538 | 159-06-47 | 181-50-35 | 2.676 |
| S33-7 | -136423.106 | -0.348 | -30782.420 | -3.564 | 10712.282160 | 486211.949784 | 295-28-09 | 316-21-22 | 5.004 |
| S33-6 | -136420.954 | -5.166 | -30786.938 | -26.908 | 159045.321708 | 3670815.030232 | 251-54-01 | 136-25-52 | 23.556 |
| S33-5 | -136428.272 | 1.124 | -30809.328 | -37.274 | -34629.684672 | 5085227.410528 | 299-33-41 | 227-39-40 | 17.111 |
| S33-4 | -136419.830 | 7.093 | -30824.212 | -19.705 | -218636.135716 | 2688152.750150 | 254-22-03 | 134-48-22 | 5.006 |
| 合計 | | | | 倍面積 | -582.452518 | 582.452518 | | | 120.518 |
| | | | | 面積 | 291.22 | 291.22 | | | |
| | | | | 地積 | 291.22 | 291.22 | | | |

面積（座標法）計算書

地番： S区16号線

| 測点名 | [1] X(i) | [2] X(i+1)-X(i-1) | [3] Y(i) | [4] Y(i+1)-Y(i-1) | [2]*[3] | [1]*[4] | 方向角 | 夾角 | 距離 |
|---------|-------------|----------------------|-------------|----------------------|----------------|-----------------|-----------|-----------|--------|
| S32-3 | -136385.177 | 10.867 | -30808.628 | 2.370 | -334797.360476 | -323232.869490 | 29-33-29 | 304-30-55 | 12.891 |
| S31-2 | -136373.964 | 6.216 | -30802.269 | 6.862 | -191466.904104 | -935798.140968 | 174-15-07 | 324-41-38 | 5.022 |
| S31-1 | -136378.961 | -6.211 | -30801.766 | 1.563 | 191309.768626 | -213160.316043 | 138-52-27 | 144-37-20 | 1.612 |
| S31-34 | -136380.175 | -4.301 | -30800.706 | 3.588 | 132473.836506 | -489332.067900 | 140-41-07 | 181-48-40 | 3.990 |
| S31-33 | -136383.262 | -6.740 | -30798.178 | 5.330 | 207579.719720 | -726922.786460 | 142-30-37 | 181-49-30 | 4.604 |
| S31-32 | -136386.915 | -7.748 | -30795.376 | 5.723 | 238602.573248 | -780542.314545 | 144-29-58 | 181-59-21 | 5.030 |
| S31-31 | -136391.010 | -4.898 | -30792.455 | 3.460 | 150821.444590 | -471912.894600 | 146-07-45 | 181-37-47 | 0.967 |
| S31-50K | -136391.813 | -3.329 | -30791.916 | 2.232 | 102506.288364 | -304426.526616 | 146-10-08 | 180-02-23 | 3.041 |
| S31-30 | -136394.339 | -5.940 | -30790.223 | 3.820 | 182893.924620 | -521026.374980 | 148-04-34 | 181-54-26 | 4.022 |
| S31-101 | -136397.753 | -4.230 | -30788.096 | 2.615 | 130233.646080 | -356680.124095 | 149-07-08 | 181-02-34 | 0.951 |
| S31-29 | -136398.569 | -2.949 | -30787.608 | 1.723 | 90792.655992 | -235014.734387 | 149-55-45 | 180-48-37 | 2.465 |
| S31-46 | -136400.702 | -3.471 | -30786.373 | 2.014 | 106859.500683 | -274711.013828 | 149-47-29 | 179-51-44 | 1.548 |
| S31-28 | -136402.040 | -4.882 | -30785.594 | 2.689 | 150295.269908 | -366785.085560 | 151-40-41 | 181-53-12 | 4.026 |
| S31-100 | -136405.584 | -4.458 | -30783.684 | 2.384 | 137233.663272 | -325190.912256 | 152-35-20 | 180-54-39 | 1.030 |
| S31-27 | -136406.498 | -4.517 | -30783.210 | 2.258 | 139047.759570 | -308005.872484 | 153-39-29 | 181-04-09 | 4.020 |
| S31-26 | -136410.101 | -5.988 | -30781.426 | 2.872 | 184319.178888 | -391769.810072 | 155-28-42 | 181-49-13 | 2.621 |
| S31-48 | -136412.486 | -3.651 | -30780.338 | 1.667 | 112379.014038 | -227399.614162 | 155-25-24 | 179-56-42 | 1.392 |
| S31-25 | -136413.752 | -5.871 | -30779.759 | 2.529 | 180707.965089 | -344990.378808 | 157-02-59 | 181-37-35 | 5.001 |
| S31-24 | -136418.357 | -9.323 | -30777.809 | 3.729 | 286941.513307 | -508704.053253 | 159-20-25 | 182-17-26 | 5.042 |
| S31-23 | -136423.075 | -5.560 | -30776.030 | 2.071 | 171114.726800 | -282532.188325 | 160-52-26 | 181-32-01 | 0.891 |
| S31-38 | -136423.917 | -2.548 | -30775.738 | 0.872 | 78416.580424 | -118961.655624 | 161-13-23 | 180-20-57 | 1.802 |
| S31-35 | -136425.623 | -2.960 | -30775.158 | 1.013 | 91094.467680 | -138199.156099 | 160-57-02 | 179-43-39 | 1.327 |
| S31-22 | -136426.877 | -34.523 | -30774.725 | 11.292 | 1062435.831175 | -1540532.295084 | 161-55-24 | 180-58-22 | 34.996 |
| S31-44 | -136460.146 | -38.333 | -30763.866 | 12.512 | 1179271.275378 | -1707389.346752 | 161-55-20 | 179-59-56 | 5.327 |
| S31-43 | -136465.210 | -9.588 | -30762.213 | 3.130 | 294948.098244 | -427136.107300 | 161-55-09 | 179-59-49 | 4.759 |
| S12D1K | -136469.734 | -7.486 | -30760.736 | -7.587 | 230274.869696 | 1035395.871858 | 251-54-12 | 269-59-03 | 9.536 |
| S34-9 | -136472.696 | 1.491 | -30769.800 | -6.790 | -45877.771800 | 926649.605840 | 27-03-07 | 315-08-55 | 5.000 |
| S34-8 | -136468.243 | 13.172 | -30767.526 | -0.575 | -405269.852472 | 78469.239725 | 341-54-17 | 134-51-10 | 9.173 |
| S34-14 | -136459.524 | 22.769 | -30770.375 | -7.438 | -700610.668375 | 1014985.939512 | 341-54-43 | 180-00-26 | 14.780 |

地 番 : S区16号線

| 測点名 | [1] X(i) | [2] X(i+1)-X(i-1) | [3] Y(i) | [4] Y(i+1)-Y(i-1) | [2]*[3] | [1]*[4] | 方向角 | 夾 角 | 距 離 |
|---------|-------------|----------------------|-------------|----------------------|----------------|----------------|-----------|-----------|---------|
| S34-7 | -136445.474 | 26.462 | -30774.964 | -8.641 | -814367.097368 | 1179025.340834 | 341-55-13 | 180-00-30 | 13.057 |
| S33-10 | -136433.062 | 16.976 | -30779.016 | -5.548 | -522504.575616 | 756930.627976 | 341-51-06 | 179-55-53 | 4.803 |
| S33-9 | -136428.498 | 8.338 | -30780.512 | -2.792 | -256647.909056 | 380908.366416 | 341-02-51 | 179-11-45 | 3.990 |
| S33-8 | -136424.724 | 5.392 | -30781.808 | -1.908 | -165975.508736 | 260298.373392 | 339-16-52 | 178-14-01 | 1.730 |
| S33-7 | -136423.106 | 4.118 | -30782.420 | -1.566 | -126762.005560 | 213638.583996 | 339-06-47 | 179-49-55 | 2.676 |
| SR7-21K | -136420.606 | 6.484 | -30783.374 | -2.623 | -199599.397016 | 357831.249538 | 337-16-12 | 178-09-25 | 4.319 |
| SR7-20K | -136416.622 | 7.913 | -30785.043 | -3.467 | -243602.045259 | 472956.428474 | 335-24-36 | 178-08-24 | 4.321 |
| SR7-19K | -136412.693 | 5.016 | -30786.841 | -2.338 | -154426.794456 | 318932.876234 | 333-34-58 | 178-10-22 | 1.214 |
| S32-12 | -136411.606 | 3.618 | -30787.381 | -1.792 | -111388.744458 | 244449.597952 | 333-40-48 | 180-05-50 | 2.824 |
| S32-11 | -136409.075 | 6.929 | -30788.633 | -3.613 | -213334.438057 | 492845.987975 | 331-46-18 | 178-05-30 | 4.992 |
| S32-10 | -136404.677 | 6.389 | -30790.994 | -3.515 | -196723.660666 | 479462.439655 | 329-54-11 | 178-07-53 | 2.301 |
| S32-18 | -136402.686 | 3.398 | -30792.148 | -1.975 | -104631.718904 | 269395.304850 | 329-44-09 | 179-49-58 | 1.629 |
| S32-9K | -136401.279 | 4.797 | -30792.969 | -2.925 | -147713.872293 | 398973.741075 | 328-10-27 | 178-26-18 | 3.990 |
| S32-8 | -136397.889 | 7.264 | -30795.073 | -4.688 | -223695.410272 | 639433.303632 | 326-17-47 | 178-07-20 | 4.657 |
| S32-7 | -136394.015 | 4.334 | -30797.657 | -2.912 | -133477.045438 | 397179.371680 | 324-30-34 | 178-12-47 | 0.565 |
| S32-17 | -136393.555 | 3.248 | -30797.985 | -2.331 | -100031.855280 | 317933.376705 | 324-18-19 | 179-47-45 | 3.433 |
| S32-6 | -136390.767 | 6.550 | -30799.988 | -4.878 | -201739.921400 | 665314.161426 | 322-36-44 | 178-18-25 | 4.735 |
| S32-5 | -136387.005 | 5.936 | -30802.863 | -4.651 | -182845.794768 | 634335.960255 | 320-45-13 | 178-08-29 | 2.807 |
| S32-4 | -136384.831 | 1.828 | -30804.639 | -5.765 | -56310.880092 | 786258.550715 | 265-02-34 | 124-17-21 | 4.004 |
| 合計 | | | | 倍面積 | -1247.660024 | 1247.660024 | | | 228.913 |
| | | | | 面 積 | 623.83 | 623.83 | | | |
| | | | | 地 積 | 623.83 | 623.83 | | | |

面積（座標法）計算書

地番： S区17号線

| 測点名 | [1] X(i) | [2] X(i+1)-X(i-1) | [3] Y(i) | [4] Y(i+1)-Y(i-1) | [2]*[3] | [1]*[4] | 方向角 | 夾角 | 距離 |
|--------|-------------|----------------------|-------------|----------------------|----------------|------------------|-----------|-----------|---------|
| S7-3 | -136240.860 | 2.709 | -30912.192 | -2.533 | -83741.128128 | 345098.098380 | 29-32-36 | 315-04-27 | 4.656 |
| HK157 | -136236.809 | 11.376 | -30909.896 | 6.449 | -351630.976896 | -878591.181241 | 29-33-06 | 180-00-30 | 8.420 |
| S6-2K | -136229.484 | 2.510 | -30905.743 | 5.490 | -77573.414930 | -747899.867160 | 164-28-53 | 314-55-47 | 4.997 |
| S6-1 | -136234.299 | -43.118 | -30904.406 | 69.189 | 1332536.177908 | -9425914.913511 | 119-26-42 | 134-57-49 | 77.917 |
| S6-101 | -136272.602 | -60.207 | -30836.554 | 106.703 | 1856576.406678 | -14540695.451206 | 119-24-51 | 179-58-09 | 44.600 |
| S6-10 | -136294.506 | -16.323 | -30797.703 | 54.940 | 502710.906069 | -7488020.159640 | 70-52-09 | 131-27-18 | 17.029 |
| S6-9 | -136288.925 | 10.086 | -30781.614 | 18.289 | -310463.358804 | -2492588.149325 | 26-01-42 | 135-09-33 | 5.013 |
| S6-8 | -136284.420 | -7.828 | -30779.414 | 6.481 | 240941.252792 | -883259.326020 | 160-51-26 | 314-49-44 | 13.055 |
| S7-18 | -136296.753 | -10.153 | -30775.133 | -0.231 | 312459.925349 | 31484.549943 | 295-47-16 | 314-55-50 | 5.011 |
| S7-17 | -136294.573 | -4.294 | -30779.645 | -23.168 | 132167.795630 | 3157672.667264 | 250-51-44 | 135-04-28 | 19.747 |
| S7-5 | -136301.047 | 3.461 | -30798.301 | -36.262 | -106592.919761 | 4942548.566314 | 299-26-09 | 228-34-25 | 20.216 |
| S7-27 | -136291.112 | 23.381 | -30815.907 | -41.468 | -720506.721567 | 5651719.832416 | 299-24-03 | 179-57-54 | 27.390 |
| S7-26K | -136277.666 | 28.156 | -30839.769 | -49.937 | -868324.535964 | 6805297.807042 | 299-25-45 | 180-01-42 | 29.938 |
| S7-24 | -136262.956 | 18.102 | -30865.844 | -32.091 | -558733.508088 | 4372814.520996 | 299-24-56 | 179-59-11 | 6.906 |
| S7-23 | -136259.564 | 5.511 | -30871.860 | -9.765 | -170134.820460 | 1330574.642460 | 299-28-33 | 180-03-37 | 4.306 |
| S7-22 | -136257.445 | 11.253 | -30875.609 | -19.937 | -347443.228077 | 2716564.680965 | 299-26-01 | 179-57-28 | 18.587 |
| S7-21 | -136248.311 | 17.927 | -30891.797 | -31.754 | -553797.244819 | 4326428.867494 | 299-27-41 | 180-01-40 | 17.878 |
| S7-4 | -136239.518 | 7.451 | -30907.363 | -20.395 | -230290.761713 | 2778604.969610 | 254-28-09 | 135-00-28 | 5.012 |
| 合計 | | | | 倍面積 | -1840.154781 | 1840.154781 | | | 330.678 |
| | | | | 面積 | 920.07 | 920.07 | | | |
| | | | | 地積 | 920.07 | 920.07 | | | |

面積（座標法）計算書

地番： S区18号線

| 測点名 | [1] X(i) | [2] X(i+1)-X(i-1) | [3] Y(i) | [4] Y(i+1)-Y(i-1) | [2]*[3] | [1]*[4] | 方向角 | 夾角 | 距離 |
|---------|-------------|----------------------|-------------|----------------------|-----------------|-----------------|-----------|-----------|---------|
| SKZ10 | -136313.076 | 3.194 | -30769.499 | 4.047 | -98277.779806 | -551659.018572 | 70-52-27 | 303-53-31 | 6.007 |
| S19D1K | -136311.108 | 3.368 | -30763.824 | 9.711 | -103612.559232 | -1323717.169788 | 70-52-10 | 179-59-43 | 4.272 |
| S4-2 | -136309.708 | -1.539 | -30759.788 | 3.697 | 47339.313732 | -503936.990476 | 186-34-47 | 295-42-37 | 2.958 |
| S4-1 | -136312.647 | -35.074 | -30760.127 | 41.995 | 1078880.694398 | -5724449.610765 | 127-12-05 | 120-37-18 | 53.149 |
| S4-8 | -136344.782 | -43.032 | -30717.793 | 46.101 | 1321848.068376 | -6285630.794982 | 160-55-49 | 213-43-44 | 11.530 |
| S4-7 | -136355.679 | -11.417 | -30714.026 | 3.935 | 350662.034842 | -536559.596865 | 162-05-44 | 181-09-55 | 0.546 |
| S4-110 | -136356.199 | -47.823 | -30713.858 | 16.530 | 1468828.831134 | -2253967.969470 | 160-55-11 | 178-49-27 | 50.053 |
| S4-25 | -136403.502 | -48.310 | -30697.496 | 20.254 | 1482996.031760 | -2762716.529508 | 104-30-23 | 123-35-12 | 4.020 |
| S4-24 | -136404.509 | -2.663 | -30693.604 | 2.058 | 81737.067452 | -280720.479522 | 227-55-11 | 303-24-48 | 2.471 |
| SL10-8K | -136406.165 | -3.259 | -30695.438 | -3.790 | 100036.432442 | 516979.365350 | 230-39-52 | 182-44-41 | 2.529 |
| SL10-7K | -136407.768 | -3.107 | -30697.394 | -3.988 | 95376.803158 | 543994.178784 | 233-29-34 | 182-49-42 | 2.528 |
| SL10-6K | -136409.272 | -2.905 | -30699.426 | -4.137 | 89181.832530 | 564325.158264 | 236-21-14 | 182-51-40 | 2.529 |
| SL10-5K | -136410.673 | -2.697 | -30701.531 | -4.276 | 82802.029107 | 583292.037748 | 239-09-52 | 182-48-38 | 2.528 |
| SL10-4K | -136411.969 | -1.581 | -30703.702 | -2.705 | 48542.552862 | 368994.376145 | 241-54-39 | 182-44-47 | 0.605 |
| S8-5 | -136412.254 | 4.351 | -30704.236 | 1.287 | -133594.130836 | -175562.570898 | 21-26-41 | 319-32-02 | 4.981 |
| S8-4 | -136407.618 | 27.220 | -30702.415 | -5.985 | -835719.736300 | 816399.593730 | 340-55-58 | 139-29-17 | 23.895 |
| S8-31K | -136385.034 | 59.150 | -30710.221 | -20.451 | -1816509.572150 | 2789210.330334 | 340-55-26 | 179-59-28 | 38.691 |
| S8-3 | -136348.468 | 51.063 | -30722.866 | -31.736 | -1568801.706558 | 4327154.980448 | 307-12-42 | 146-17-16 | 23.971 |
| S8-30K | -136333.971 | 21.659 | -30741.957 | -28.532 | -665840.046663 | 3889880.860572 | 307-11-03 | 179-58-21 | 11.850 |
| S8-29K | -136326.809 | 19.669 | -30751.398 | -25.914 | -604849.247262 | 3532772.928426 | 307-12-26 | 180-01-23 | 20.683 |
| S8-2 | -136314.302 | 13.733 | -30767.871 | -18.101 | -422535.172443 | 2467425.180502 | 306-58-56 | 179-46-30 | 2.038 |
| 合計 | | | | 倍面積 | -1508.259457 | 1508.259457 | | | 271.834 |
| | | | | 面積 | 754.12 | 754.12 | | | |
| | | | | 地積 | 754.12 | 754.12 | | | |

面積（座標法）計算書

地番： S区19号線

| 測点名 | [1] X(i) | [2] X(i+1)-X(i-1) | [3] Y(i) | [4] Y(i+1)-Y(i-1) | [2]*[3] | [1]*[4] | 方向角 | 夾角 | 距離 |
|--------|-------------|----------------------|-------------|----------------------|-----------------|-----------------|-----------|-----------|---------|
| S6-6K | -136225.803 | 6.461 | -30803.483 | 7.854 | -199021.303663 | -1069917.456762 | 70-49-21 | 315-08-42 | 13.081 |
| S2-2 | -136221.506 | -0.217 | -30791.128 | 10.158 | 6681.674776 | -1383738.057948 | 205-57-09 | 315-07-48 | 5.020 |
| S2-1 | -136226.020 | -41.866 | -30793.325 | 10.764 | 1289193.344450 | -1466336.879280 | 160-51-48 | 134-54-39 | 39.537 |
| S2-7 | -136263.372 | -49.691 | -30780.364 | 17.232 | 1529507.067524 | -2348090.426304 | 160-54-26 | 180-02-38 | 13.057 |
| S3-1 | -136275.711 | -38.729 | -30776.093 | 13.418 | 1191927.305797 | -1828547.490198 | 160-53-00 | 179-58-34 | 27.930 |
| S3-7 | -136302.101 | -35.397 | -30766.946 | 12.269 | 1089057.587562 | -1672290.477169 | 160-52-58 | 179-59-58 | 9.533 |
| S19D1K | -136311.108 | -10.975 | -30763.824 | -2.553 | 337632.968400 | 348002.258724 | 250-52-27 | 269-59-29 | 6.007 |
| SKZ10 | -136313.076 | 0.546 | -30769.499 | -6.530 | -16800.146454 | 890124.386280 | 341-13-01 | 270-20-34 | 2.655 |
| S7-19 | -136310.562 | 16.323 | -30770.354 | -5.634 | -502264.488342 | 767973.706308 | 340-54-37 | 179-41-36 | 14.613 |
| S7-18 | -136296.753 | 26.142 | -30775.133 | -9.060 | -804523.526886 | 1234848.582180 | 340-51-26 | 179-56-49 | 13.055 |
| S6-8 | -136284.420 | 68.786 | -30779.414 | -23.849 | -2117192.771404 | 3250247.132580 | 340-52-57 | 180-01-31 | 59.748 |
| S6-7 | -136227.967 | 58.617 | -30798.982 | -24.069 | -1805343.927894 | 3278870.937723 | 295-40-39 | 134-47-42 | 4.994 |
| 合計 | | | | 倍面積 | -1146.216134 | 1146.216134 | | | 209.230 |
| | | | | 面積 | 573.10 | 573.10 | | | |
| | | | | 地積 | 573.10 | 573.10 | | | |

面積（座標法）計算書

地番： S区20号線

| 測点名 | [1] X(i) | [2] X(i+1)-X(i-1) | [3] Y(i) | [4] Y(i+1)-Y(i-1) | [2]*[3] | [1]*[4] | 方向角 | 夾角 | 距離 |
|---------|-------------|----------------------|-------------|----------------------|-----------------|-----------------|-----------|-----------|--------|
| S9-1 | -136435.671 | 7.955 | -30742.396 | -6.320 | -244555.760180 | 862273.440720 | 341-54-08 | 314-59-38 | 13.060 |
| S8-11 | -136423.257 | 10.159 | -30746.453 | 0.409 | -312353.216027 | -55797.112113 | 116-47-25 | 314-53-17 | 5.003 |
| S8-10 | -136425.512 | 7.219 | -30741.987 | 33.502 | -221926.404153 | -4570527.503024 | 71-55-45 | 135-08-20 | 30.543 |
| S8-9 | -136416.038 | 10.312 | -30712.951 | 31.428 | -316711.950712 | -4287283.242264 | 70-41-34 | 178-45-49 | 2.535 |
| S8-8 | -136415.200 | 1.796 | -30710.559 | 4.711 | -55156.163964 | -642652.007200 | 67-33-15 | 176-51-41 | 2.509 |
| S8-7 | -136414.242 | 2.010 | -30708.240 | 4.561 | -61723.562400 | -622185.357762 | 64-51-46 | 177-18-31 | 2.477 |
| S8-6 | -136413.190 | 1.988 | -30705.998 | 4.004 | -61043.524024 | -546198.412760 | 62-01-20 | 177-09-34 | 1.995 |
| S8-5 | -136412.254 | 1.221 | -30704.236 | 2.296 | -37489.872156 | -313202.535184 | 61-54-39 | 179-53-19 | 0.605 |
| SL10-4K | -136411.969 | 1.581 | -30703.702 | 2.705 | -48542.552862 | -368994.376145 | 59-09-52 | 177-15-13 | 2.528 |
| SL10-5K | -136410.673 | 2.697 | -30701.531 | 4.276 | -82802.029107 | -583292.037748 | 56-21-14 | 177-11-22 | 2.529 |
| SL10-6K | -136409.272 | 2.905 | -30699.426 | 4.137 | -89181.832530 | -564325.158264 | 53-29-34 | 177-08-20 | 2.528 |
| SL10-7K | -136407.768 | 3.107 | -30697.394 | 3.988 | -95376.803158 | -543994.178784 | 50-39-52 | 177-10-18 | 2.529 |
| SL10-8K | -136406.165 | 3.259 | -30695.438 | 3.790 | -100036.432442 | -516979.365350 | 47-55-11 | 177-15-19 | 2.471 |
| S4-24 | -136404.509 | 3.492 | -30693.604 | 3.667 | -107182.065168 | -500195.334503 | 44-57-11 | 177-02-00 | 2.594 |
| S4-22 | -136402.673 | 3.724 | -30691.771 | 3.517 | -114296.155204 | -479728.200941 | 41-43-53 | 176-46-42 | 2.530 |
| S4-21 | -136400.785 | 3.827 | -30690.087 | 3.290 | -117450.962949 | -448758.582650 | 39-38-01 | 177-54-08 | 2.518 |
| S4-20 | -136398.846 | 3.968 | -30688.481 | 3.093 | -121771.892608 | -421881.630678 | 36-14-12 | 176-36-11 | 2.516 |
| S4-19 | -136396.817 | 4.136 | -30686.994 | 2.889 | -126921.407184 | -394050.404313 | 33-38-23 | 177-24-11 | 2.531 |
| S4-18 | -136394.710 | 4.281 | -30685.592 | 2.690 | -131365.019352 | -366901.769900 | 30-38-42 | 177-00-19 | 2.527 |
| S4-17 | -136392.536 | 4.413 | -30684.304 | 2.473 | -135409.833552 | -337298.741528 | 27-53-25 | 177-14-43 | 2.533 |
| S4-16 | -136390.297 | 4.526 | -30683.119 | 2.254 | -138871.796594 | -307423.729438 | 25-03-09 | 177-09-44 | 2.525 |
| S4-15 | -136388.010 | 4.654 | -30682.050 | 2.038 | -142794.260700 | -277958.764380 | 22-15-47 | 177-12-38 | 2.558 |
| S4-14 | -136385.643 | 17.467 | -30681.081 | 6.664 | -535906.441827 | -908873.924952 | 20-39-51 | 178-24-04 | 16.138 |
| S4-100 | -136370.543 | 15.267 | -30675.386 | 5.776 | -468321.118062 | -787676.256368 | 25-52-29 | 185-12-38 | 0.186 |
| S4-5 | -136370.376 | 15.829 | -30675.305 | 6.024 | -485559.402845 | -821495.145024 | 20-46-46 | 174-54-17 | 16.752 |
| S4-27 | -136354.714 | 100.220 | -30669.362 | 38.037 | -3073683.459640 | -5186524.256418 | 20-47-03 | 180-00-17 | 90.444 |
| S4-4 | -136270.156 | 95.174 | -30637.268 | 36.126 | -2915871.344632 | -4922895.655656 | 20-47-49 | 180-00-46 | 11.356 |
| S3-5 | -136259.540 | 49.963 | -30633.236 | 18.960 | -1530528.370268 | -2583480.878400 | 20-46-35 | 179-58-46 | 42.084 |
| S3-4 | -136220.193 | 49.969 | -30618.308 | 18.944 | -1529966.232452 | -2580555.336192 | 20-42-39 | 179-56-04 | 11.356 |

地 番 : S区20号線

| 測点名 | [1] X(i) | [2] X(i+1)-X(i-1) | [3] Y(i) | [4] Y(i+1)-Y(i-1) | [2]*[3] | [1]*[4] | 方向角 | 夾 角 | 距 離 |
|---------|-------------|----------------------|-------------|----------------------|-----------------|-----------------|-----------|-----------|--------|
| S2-5 | -136209.571 | 64.088 | -30614.292 | 24.316 | -1962008.745696 | -3312071.928436 | 20-47-27 | 180-04-48 | 57.190 |
| S2-4 | -136156.105 | 61.247 | -30593.992 | 23.254 | -1873790.228024 | -3166174.065670 | 20-47-20 | 179-59-53 | 8.323 |
| S20D1K | -136148.324 | 10.555 | -30591.038 | 3.810 | -322888.406090 | -518725.114440 | 17-08-57 | 176-21-37 | 2.903 |
| S1-9 | -136145.550 | 56.005 | -30590.182 | 17.276 | -1713203.142910 | -2352050.521800 | 17-08-36 | 179-59-39 | 55.706 |
| S1-8K | -136092.319 | 64.631 | -30573.762 | 49.551 | -1976012.811822 | -6743510.498769 | 71-00-44 | 233-52-08 | 35.037 |
| S1-7 | -136080.919 | 14.451 | -30540.631 | 34.410 | -441342.658581 | -4682544.422790 | 22-44-38 | 131-43-54 | 3.308 |
| S1-26 | -136077.868 | 3.670 | -30539.352 | 1.539 | -112079.421840 | -209423.838852 | 22-47-02 | 180-02-24 | 0.671 |
| S1-6K | -136077.249 | -10.527 | -30539.092 | 5.582 | 321485.021484 | -759583.203918 | 154-28-35 | 311-41-33 | 12.351 |
| S11-6 | -136088.395 | -9.213 | -30533.770 | 0.710 | 281307.623010 | -96622.760450 | 292-44-23 | 318-15-48 | 5.001 |
| S11-5 | -136086.462 | 1.006 | -30538.382 | -7.300 | -30721.612292 | 993431.172600 | 250-58-21 | 138-13-58 | 2.843 |
| S11-47K | -136087.389 | -3.411 | -30541.070 | -9.896 | 104175.589770 | 1346720.801544 | 250-59-07 | 180-00-46 | 7.624 |
| S11-46K | -136089.873 | -3.373 | -30548.278 | -9.786 | 103039.341694 | 1331775.497178 | 250-58-25 | 179-59-18 | 2.727 |
| S11-45K | -136090.762 | -2.745 | -30550.856 | -7.962 | 83862.099720 | 1083554.647044 | 250-58-47 | 180-00-22 | 5.695 |
| S11-44K | -136092.618 | -3.650 | -30556.240 | -10.587 | 111530.276000 | 1440812.546766 | 250-58-33 | 179-59-46 | 5.504 |
| S11-43K | -136094.412 | -4.147 | -30561.443 | -12.032 | 126738.304121 | 1637487.965184 | 250-59-17 | 180-00-44 | 7.223 |
| S11-42K | -136096.765 | -2.588 | -30568.272 | -7.509 | 79110.687936 | 1021950.608385 | 250-56-08 | 179-56-51 | 0.719 |
| S11-4 | -136097.000 | -9.292 | -30568.952 | -3.471 | 284046.701984 | 472392.687000 | 197-07-38 | 126-11-30 | 9.477 |
| S11-41K | -136106.057 | -10.963 | -30571.743 | -3.378 | 335158.018509 | 459766.260546 | 197-07-03 | 179-59-25 | 1.994 |
| S11-40K | -136107.963 | -6.016 | -30572.330 | -1.854 | 183923.137280 | 252344.163402 | 197-07-59 | 180-00-56 | 4.301 |
| S11-39K | -136112.073 | -8.041 | -30573.597 | -2.478 | 245842.293477 | 337285.716894 | 197-07-20 | 179-59-21 | 4.113 |
| S11-38K | -136116.004 | -4.043 | -30574.808 | -1.245 | 123613.948744 | 169464.424980 | 196-53-12 | 179-45-52 | 0.117 |
| S11-37K | -136116.116 | -6.760 | -30574.842 | -2.082 | 206685.931920 | 283393.753512 | 197-07-20 | 180-14-08 | 6.956 |
| S11-36K | -136122.764 | -16.999 | -30576.890 | -5.238 | 519776.553110 | 713011.037832 | 197-07-42 | 180-00-22 | 10.831 |
| S11-35K | -136133.115 | -15.316 | -30580.080 | -4.720 | 468364.505280 | 642548.302800 | 197-07-37 | 179-59-55 | 5.195 |
| S11-34K | -136138.080 | -8.226 | -30581.610 | -2.535 | 251564.323860 | 345110.032800 | 197-07-43 | 180-00-06 | 3.412 |
| S11-33K | -136141.341 | -12.236 | -30582.615 | -3.770 | 374208.877140 | 513252.855570 | 197-07-22 | 179-59-39 | 9.391 |
| S11-3 | -136150.316 | -12.198 | -30585.380 | -3.988 | 373080.465240 | 542967.460208 | 200-46-47 | 183-39-25 | 3.447 |
| S11-32K | -136153.539 | -5.978 | -30586.603 | -2.268 | 182846.712734 | 308796.226452 | 200-46-20 | 179-59-33 | 2.947 |
| S11-31K | -136156.294 | -11.685 | -30587.648 | -4.434 | 357416.666880 | 603717.007596 | 200-46-56 | 180-00-36 | 9.551 |
| S11-30K | -136165.224 | -17.469 | -30591.037 | -6.629 | 534394.825353 | 902639.269896 | 200-46-43 | 179-59-47 | 9.133 |
| S11-29K | -136173.763 | -10.096 | -30594.277 | -3.831 | 308879.820592 | 521681.686053 | 200-47-08 | 180-00-25 | 1.665 |
| S11-28K | -136175.320 | -12.887 | -30594.868 | -4.890 | 394276.063916 | 665897.314800 | 200-46-43 | 179-59-35 | 12.118 |

地 番 : S区20号線

| 測点名 | [1] X(i) | [2] X(i+1)-X(i-1) | [3] Y(i) | [4] Y(i+1)-Y(i-1) | [2]*[3] | [1]*[4] | 方向角 | 夾 角 | 距 離 |
|---------|-------------|----------------------|-------------|----------------------|----------------|----------------|-----------|-----------|--------|
| S11-27K | -136186.650 | -13.844 | -30599.167 | -5.253 | 423614.867948 | 715388.472450 | 200-46-50 | 180-00-07 | 2.689 |
| S11-26K | -136189.164 | -22.902 | -30600.121 | -8.690 | 700803.971142 | 1183483.835160 | 200-46-43 | 179-59-53 | 21.806 |
| S11-2 | -136209.552 | -32.939 | -30607.857 | -12.502 | 1008192.201723 | 1702891.819104 | 200-47-36 | 180-00-53 | 13.425 |
| S10-3 | -136222.103 | -39.861 | -30612.623 | -15.130 | 1220249.765403 | 2061040.418390 | 200-46-53 | 179-59-17 | 29.210 |
| S10-16K | -136249.413 | -65.693 | -30622.987 | -24.924 | 2011715.884991 | 3395880.369612 | 200-46-24 | 179-59-31 | 41.052 |
| S10-15K | -136287.796 | -59.119 | -30637.547 | -22.436 | 1811261.141093 | 3057752.991056 | 200-47-52 | 180-01-28 | 22.181 |
| S10-14K | -136308.532 | -48.737 | -30645.423 | -18.502 | 1493565.980751 | 2521980.459064 | 200-46-52 | 179-59-00 | 29.949 |
| S10-2 | -136336.533 | -40.229 | -30656.049 | -15.261 | 1233262.195221 | 2080631.830113 | 200-45-33 | 179-58-41 | 13.077 |
| S9-22 | -136348.761 | -41.978 | -30660.684 | -15.922 | 1287074.192952 | 2170944.972642 | 200-46-35 | 180-01-02 | 31.819 |
| S9-62K | -136378.511 | -39.006 | -30671.971 | -14.794 | 1196390.900826 | 2017583.691734 | 200-45-04 | 179-58-29 | 9.898 |
| S9-21 | -136387.767 | -11.317 | -30675.478 | -4.355 | 347154.384526 | 593968.725285 | 202-21-53 | 181-36-49 | 2.229 |
| S9-61K | -136389.828 | -2.624 | -30676.326 | -1.079 | 80494.679424 | 147164.624412 | 202-18-30 | 179-56-37 | 0.609 |
| S9-20 | -136390.391 | -3.080 | -30676.557 | -1.391 | 94483.795560 | 189719.033881 | 204-44-36 | 182-26-06 | 2.771 |
| S9-19 | -136392.908 | -3.293 | -30677.717 | -1.571 | 101021.722081 | 214273.258468 | 207-54-27 | 183-09-51 | 0.878 |
| S9-60K | -136393.684 | -2.529 | -30678.128 | -1.341 | 77584.985712 | 182903.930244 | 207-56-48 | 180-02-21 | 1.984 |
| S9-18 | -136395.437 | -2.667 | -30679.058 | -1.472 | 81821.047686 | 200774.083264 | 210-40-04 | 182-43-16 | 1.063 |
| S9-59K | -136396.351 | -2.451 | -30679.600 | -1.454 | 75195.699600 | 198320.294354 | 210-41-00 | 180-00-56 | 1.787 |
| S9-17 | -136397.888 | -3.857 | -30680.512 | -2.448 | 118334.734784 | 333902.029824 | 213-30-26 | 182-49-26 | 2.782 |
| S9-16 | -136400.208 | -4.630 | -30682.048 | -3.243 | 142057.882240 | 442345.874544 | 216-27-47 | 182-57-21 | 2.872 |
| S9-15 | -136402.518 | -4.523 | -30683.755 | -3.511 | 138782.623865 | 478909.240698 | 219-11-11 | 182-43-24 | 2.855 |
| S9-14 | -136404.731 | -4.266 | -30685.559 | -3.663 | 130904.594694 | 499650.529653 | 222-09-39 | 182-58-28 | 2.770 |
| S9-13 | -136406.784 | -4.074 | -30687.418 | -3.873 | 125020.540932 | 528303.474432 | 224-54-02 | 182-44-23 | 2.853 |
| S9-12 | -136408.805 | -2.336 | -30689.432 | -2.362 | 71690.513152 | 322197.597410 | 227-50-58 | 182-56-56 | 0.469 |
| S9-58K | -136409.120 | -1.880 | -30689.780 | -2.079 | 57696.786400 | 283594.560480 | 227-53-00 | 180-02-02 | 2.334 |
| S9-11 | -136410.685 | -1.927 | -30691.511 | -2.169 | 59142.541697 | 295874.775765 | 230-25-37 | 182-32-37 | 0.568 |
| S9-76K | -136411.047 | -1.823 | -30691.949 | -2.209 | 55951.423027 | 301332.002823 | 230-28-44 | 180-03-07 | 2.296 |
| S9-10 | -136412.508 | -3.120 | -30693.720 | -4.006 | 95764.406400 | 546468.507048 | 233-24-51 | 182-56-07 | 2.783 |
| S9-9 | -136414.167 | -3.225 | -30695.955 | -4.613 | 98994.454875 | 629278.552371 | 236-38-01 | 183-13-10 | 2.847 |
| S9-8 | -136415.733 | -3.013 | -30698.333 | -4.808 | 92494.077329 | 655886.844264 | 239-13-38 | 182-35-37 | 2.828 |
| S9-7 | -136417.180 | -2.770 | -30700.763 | -4.911 | 85041.113510 | 669944.770980 | 241-55-52 | 182-42-14 | 2.812 |
| S9-6 | -136418.503 | -2.526 | -30703.244 | -5.038 | 77556.394344 | 687276.418114 | 244-48-15 | 182-52-23 | 2.826 |
| S9-5 | -136419.706 | -2.282 | -30705.801 | -5.167 | 70070.637882 | 704880.620902 | 247-32-22 | 182-44-07 | 2.824 |

地 番 : S区20号線

| 測点名 | [1] X(i) | [2] X(i+1)-X(i-1) | [3] Y(i) | [4] Y(i+1)-Y(i-1) | [2]*[3] | [1]*[4] | 方向角 | 夾 角 | 距 離 |
|--------|-------------|----------------------|-------------|----------------------|---------------|----------------|-----------|-----------|---------|
| S9-4 | -136420.785 | -1.740 | -30708.411 | -4.490 | 53432.635140 | 612529.324650 | 250-37-43 | 183-05-21 | 1.993 |
| S9-75K | -136421.446 | -0.941 | -30710.291 | -2.675 | 28898.383831 | 364927.368050 | 250-35-52 | 179-58-09 | 0.843 |
| S9-3 | -136421.726 | -4.537 | -30711.086 | -13.806 | 139336.197182 | 1883438.349156 | 251-52-58 | 181-17-06 | 13.690 |
| S9-53 | -136425.983 | -9.486 | -30724.097 | -29.047 | 291448.784142 | 3962765.528201 | 251-56-24 | 180-03-26 | 16.867 |
| S9-2 | -136431.212 | -9.688 | -30740.133 | -18.299 | 297810.408504 | 2496554.748388 | 206-54-30 | 134-58-06 | 5.000 |
| 合計 | | | | 倍面積 | -5202.553684 | 5202.553684 | | | 891.472 |
| | | | | 面 積 | 2601.27 | 2601.27 | | | |
| | | | | 地 積 | 2601.27 | 2601.27 | | | |

面積（座標法）計算書

地番： S区21号線

| 測点名 | [1] X(i) | [2] X(i+1)-X(i-1) | [3] Y(i) | [4] Y(i+1)-Y(i-1) | [2]*[3] | [1]*[4] | 方向角 | 夾角 | 距離 |
|--------|-------------|----------------------|-------------|----------------------|----------------|-----------------|-----------|-----------|---------|
| S3-7 | -136302.101 | 6.812 | -30766.946 | 1.396 | -209584.436152 | -190277.732996 | 115-54-43 | 315-01-45 | 5.023 |
| S3-6 | -136304.296 | -1.592 | -30762.428 | 6.253 | 48973.785376 | -852310.762888 | 70-50-06 | 134-55-23 | 1.837 |
| S3-8K | -136303.693 | 2.426 | -30760.693 | 6.977 | -74625.441218 | -950990.866061 | 70-49-26 | 179-59-20 | 5.550 |
| S3-30 | -136301.870 | 5.944 | -30755.451 | 17.147 | -182810.400744 | -2337168.164890 | 70-54-23 | 180-04-57 | 12.598 |
| S3-29 | -136297.749 | 9.203 | -30743.546 | 26.587 | -282932.853838 | -3623748.252663 | 70-54-26 | 180-00-03 | 15.537 |
| S3-28 | -136292.667 | 11.234 | -30728.864 | 32.441 | -345208.058176 | -4421470.410147 | 70-53-35 | 179-59-09 | 18.794 |
| S3-27K | -136286.515 | 7.628 | -30711.105 | 22.018 | -234264.308940 | -3000756.487270 | 70-53-09 | 179-59-34 | 4.508 |
| S3-26 | -136285.039 | 14.216 | -30706.846 | 41.028 | -436528.522736 | -5591502.580092 | 70-53-22 | 180-00-13 | 38.914 |
| S3-25K | -136272.299 | 16.394 | -30670.077 | 47.313 | -502805.242338 | -6447451.282587 | 70-53-11 | 179-59-49 | 11.159 |
| S3-24 | -136268.645 | 7.534 | -30659.533 | 21.744 | -230988.921622 | -2963025.416880 | 70-53-33 | 180-00-22 | 11.853 |
| S3-23 | -136264.765 | 8.557 | -30648.333 | 24.701 | -262257.785481 | -3365875.960265 | 70-53-35 | 180-00-02 | 14.288 |
| S3-14 | -136260.088 | 5.225 | -30634.832 | 15.097 | -160066.997200 | -2057118.548536 | 71-02-59 | 180-09-24 | 1.687 |
| S3-5 | -136259.540 | -10.068 | -30633.236 | -2.436 | 308415.420048 | 331928.239440 | 200-47-49 | 309-44-50 | 11.356 |
| S4-4 | -136270.156 | -9.493 | -30637.268 | -5.126 | 290839.585124 | 698520.819656 | 315-44-58 | 294-57-09 | 1.568 |
| S4-13 | -136269.033 | 2.154 | -30638.362 | -2.102 | -65995.031748 | 286437.507366 | 315-38-47 | 179-53-49 | 1.442 |
| S4-3 | -136268.002 | -40.675 | -30639.370 | -121.426 | 1246256.374750 | 16546478.410852 | 250-53-48 | 115-15-01 | 127.436 |
| S4-2 | -136309.708 | -43.106 | -30759.788 | -124.454 | 1325931.421528 | 16964288.399432 | 250-52-10 | 179-58-22 | 4.272 |
| S19D1K | -136311.108 | 7.607 | -30763.824 | -7.158 | -234020.409168 | 975714.911064 | 340-52-58 | 270-00-48 | 9.533 |
| 合計 | | | | 倍面積 | -1671.822535 | 1671.822535 | | | 297.355 |
| | | | | 面積 | 835.91 | 835.91 | | | |
| | | | | 地積 | 835.91 | 835.91 | | | |

面積（座標法）計算書

地番： S区22号線

| 測点名 | [1] X(i) | [2] X(i+1)-X(i-1) | [3] Y(i) | [4] Y(i+1)-Y(i-1) | [2]*[3] | [1]*[4] | 方向角 | 夾角 | 距離 |
|--------|-------------|----------------------|-------------|----------------------|----------------|------------------|-----------|-----------|---------|
| S2-7 | -136263.372 | 10.158 | -30780.364 | 0.236 | -312666.937512 | -32158.155792 | 115-49-23 | 314-54-57 | 5.007 |
| S2-6 | -136265.553 | -1.577 | -30775.857 | 6.241 | 48533.526489 | -850433.316273 | 70-47-43 | 134-58-20 | 1.836 |
| S2-8K | -136264.949 | 3.325 | -30774.123 | 9.595 | -102323.958975 | -1307462.185655 | 70-54-26 | 180-06-43 | 8.319 |
| S2-22K | -136262.228 | 8.468 | -30766.262 | 24.436 | -260528.706616 | -3329703.803408 | 70-52-38 | 179-58-12 | 17.543 |
| S2-21K | -136256.481 | 8.336 | -30749.687 | 24.042 | -256329.390832 | -3275878.316202 | 70-52-38 | 180-00-00 | 7.903 |
| S2-34K | -136253.892 | 14.190 | -30742.220 | 40.975 | -436232.101800 | -5583003.224700 | 70-54-12 | 180-01-34 | 35.459 |
| S2-32K | -136242.291 | 23.208 | -30708.712 | 67.009 | -712687.788096 | -9129459.677619 | 70-53-26 | 179-59-14 | 35.455 |
| S2-20 | -136230.684 | 30.272 | -30675.211 | 87.360 | -928599.987392 | -11901112.554240 | 70-53-10 | 179-59-44 | 57.002 |
| S2-36K | -136212.019 | 19.290 | -30621.352 | 55.663 | -590685.880080 | -7581969.613597 | 70-53-28 | 180-00-18 | 1.909 |
| S2-19 | -136211.394 | 1.890 | -30619.548 | 5.459 | -57870.945720 | -743577.999846 | 70-54-33 | 180-01-05 | 3.868 |
| S2-14 | -136210.129 | 1.823 | -30615.893 | 5.256 | -55812.772939 | -715920.438024 | 70-47-06 | 179-52-33 | 1.695 |
| S2-5 | -136209.571 | -10.064 | -30614.292 | -2.415 | 308102.234688 | 328946.113965 | 200-42-39 | 309-55-33 | 11.356 |
| S3-4 | -136220.193 | -8.465 | -30618.308 | -6.115 | 259183.977220 | 832986.480195 | 315-46-51 | 295-04-12 | 3.010 |
| S3-3 | -136218.036 | -51.021 | -30620.407 | -155.611 | 1562283.785547 | 21197024.799996 | 250-53-36 | 115-06-45 | 162.462 |
| S3-2 | -136271.214 | -57.675 | -30773.919 | -155.686 | 1774885.778325 | 21215520.222804 | 205-48-02 | 134-54-26 | 4.995 |
| S3-1 | -136275.711 | 7.842 | -30776.093 | -6.445 | -241346.121306 | 878296.957395 | 340-54-26 | 315-06-24 | 13.057 |
| 合計 | | | | 倍面積 | -2095.288999 | 2095.288999 | | | 370.876 |
| | | | | 面積 | 1047.64 | 1047.64 | | | |
| | | | | 地積 | 1047.64 | 1047.64 | | | |

面積（座標法）計算書

地番： S区23号線

| 測点名 | [1] X(i) | [2] X(i+1)-X(i-1) | [3] Y(i) | [4] Y(i+1)-Y(i-1) | [2]*[3] | [1]*[4] | 方向角 | 夾角 | 距離 |
|--------|-------------|----------------------|-------------|----------------------|-----------------|------------------|-----------|-----------|---------|
| S6-3K | -136194.948 | 10.860 | -30886.165 | 4.662 | -335423.751900 | -634940.847576 | 29-33-04 | 315-03-07 | 13.050 |
| S5-2K | -136183.596 | 6.559 | -30879.729 | 7.762 | -202540.142511 | -1057057.072152 | 164-32-09 | 314-59-05 | 4.973 |
| S5-1 | -136188.389 | -40.153 | -30878.403 | 63.896 | 1239860.515659 | -8701893.303544 | 119-28-19 | 134-56-10 | 71.870 |
| S5-5 | -136223.749 | -29.948 | -30815.833 | 78.193 | 922872.566684 | -10651743.605557 | 70-53-36 | 131-25-17 | 16.534 |
| S5-4K | -136218.337 | 6.727 | -30800.210 | 19.403 | -207193.012670 | -2643044.392811 | 70-49-05 | 179-55-29 | 4.002 |
| S1-10 | -136217.022 | 72.256 | -30796.430 | 208.486 | -2225226.846080 | -28399342.048692 | 70-53-10 | 180-04-05 | 216.650 |
| S1-20 | -136146.081 | 71.472 | -30591.724 | 206.248 | -2186451.697728 | -28079856.914088 | 70-59-54 | 180-06-44 | 1.631 |
| S1-9 | -136145.550 | -2.243 | -30590.182 | 0.686 | 68613.778226 | -93395.847300 | 197-08-57 | 306-09-03 | 2.903 |
| S20D1K | -136148.324 | -10.555 | -30591.038 | -3.810 | 322888.406090 | 518725.114440 | 200-47-20 | 183-38-23 | 8.323 |
| S2-4 | -136156.105 | -5.619 | -30593.992 | -5.048 | 171907.641048 | 687316.018040 | 315-54-55 | 295-07-35 | 3.010 |
| S2-3 | -136153.943 | -65.401 | -30596.086 | -197.136 | 2001014.620486 | 26840843.707248 | 250-53-38 | 114-58-43 | 206.413 |
| S2-2 | -136221.506 | -71.860 | -30791.128 | -207.397 | 2212650.458080 | 28251931.679882 | 250-49-21 | 179-55-43 | 13.081 |
| S6-6K | -136225.803 | -4.902 | -30803.483 | -14.102 | 150998.673666 | 1921056.273906 | 250-53-55 | 180-04-34 | 1.849 |
| S6-11 | -136226.408 | -4.469 | -30805.230 | -12.906 | 137668.572870 | 1758138.021648 | 250-54-02 | 180-00-07 | 11.809 |
| S6-5 | -136230.272 | 13.936 | -30816.389 | -42.710 | -429457.197104 | 5818394.917120 | 299-25-49 | 228-31-47 | 36.226 |
| S6-20 | -136212.472 | 27.352 | -30847.940 | -48.476 | -843752.854880 | 6603035.792672 | 299-26-21 | 180-00-32 | 19.434 |
| S6-19K | -136202.920 | 18.857 | -30864.865 | -33.412 | -582018.759305 | 4550811.963040 | 299-26-23 | 180-00-02 | 18.932 |
| S6-4 | -136193.615 | 8.464 | -30881.352 | -19.526 | -261379.763328 | 2659316.526490 | 254-31-53 | 135-05-30 | 3.153 |
| S6-18 | -136194.456 | -1.333 | -30884.391 | -4.813 | 41168.893203 | 655503.916728 | 254-29-57 | 179-58-04 | 1.841 |
| 合計 | | | | 倍面積 | -3799.899494 | 3799.899494 | | | 655.684 |
| | | | | 面積 | 1899.94 | 1899.94 | | | |
| | | | | 地積 | 1899.94 | 1899.94 | | | |

面積（座標法）計算書

地番： S区24号線

| 測点名 | [1] X(i) | [2] X(i+1)-X(i-1) | [3] Y(i) | [4] Y(i+1)-Y(i-1) | [2]*[3] | [1]*[4] | 方向角 | 夾角 | 距離 |
|--------|-------------|----------------------|-------------|----------------------|----------------|-----------------|-----------|-----------|---------|
| S9-22 | -136348.761 | 10.187 | -30660.684 | 0.052 | -312340.387908 | -7090.135572 | 20-45-33 | 314-45-52 | 13.077 |
| S10-2 | -136336.533 | 7.662 | -30656.049 | 6.688 | -234886.647438 | -911818.732704 | 155-47-24 | 315-01-51 | 5.006 |
| S10-1 | -136341.099 | -14.474 | -30653.996 | 28.166 | 443685.938104 | -3840183.394434 | 110-46-41 | 134-59-17 | 27.930 |
| S10-13 | -136351.007 | -7.837 | -30627.883 | 30.681 | 240030.719071 | -4183385.245767 | 65-36-43 | 134-50-02 | 5.016 |
| S10-12 | -136348.936 | -10.170 | -30623.315 | -0.080 | 311439.113550 | 10907.914880 | 200-47-32 | 315-10-49 | 13.094 |
| S9-25 | -136361.177 | -7.669 | -30627.963 | -6.702 | 234885.848247 | 913892.608254 | 335-48-28 | 315-00-56 | 5.012 |
| S9-24 | -136356.605 | 14.457 | -30630.017 | -28.138 | -442818.155769 | 3836802.151490 | 290-45-18 | 134-56-50 | 27.894 |
| S9-23 | -136346.720 | 7.844 | -30656.101 | -30.667 | -240466.456244 | 4181344.862240 | 245-59-41 | 135-14-23 | 5.017 |
| 合計 | | | | 倍面積 | -470.028387 | 470.028387 | | | 102.046 |
| | | | | 面積 | 235.01 | 235.01 | | | |
| | | | | 地積 | 235.01 | 235.01 | | | |

面積（座標法）計算書

地番： S区25号線

| 測点名 | [1] X(i) | [2] X(i+1)-X(i-1) | [3] Y(i) | [4] Y(i+1)-Y(i-1) | [2]*[3] | [1]*[4] | 方向角 | 夾角 | 距離 |
|---------|-------------|----------------------|-------------|----------------------|----------------|-----------------|-----------|-----------|---------|
| S10-3 | -136222.103 | 11.088 | -30612.623 | -0.019 | -339432.763824 | 2588.219957 | 20-47-36 | 307-47-39 | 13.425 |
| S11-2 | -136209.552 | 7.777 | -30607.857 | 6.232 | -238037.303889 | -848857.928064 | 162-55-46 | 322-08-10 | 4.994 |
| S11-1 | -136214.326 | -23.655 | -30606.391 | 28.233 | 723994.179105 | -3845739.065958 | 125-11-55 | 142-16-09 | 32.756 |
| S11-25 | -136233.207 | -18.789 | -30579.624 | 27.247 | 574560.555336 | -3711946.191129 | 79-09-00 | 133-57-05 | 0.489 |
| S11-69K | -136233.115 | 0.469 | -30579.144 | 2.455 | -14341.618536 | -334452.297325 | 79-11-35 | 180-02-35 | 2.011 |
| S11-68K | -136232.738 | 0.844 | -30577.169 | 4.422 | -25807.130636 | -602421.167436 | 79-11-43 | 180-00-08 | 2.491 |
| S11-24 | -136232.271 | -1.485 | -30574.722 | 1.175 | 45403.462170 | -160072.918425 | 213-05-23 | 313-53-40 | 2.330 |
| SL3-7K | -136234.223 | -6.148 | -30575.994 | -3.867 | 187981.211112 | 526817.740341 | 211-44-04 | 178-38-41 | 4.934 |
| SL3-6K | -136238.419 | -8.466 | -30578.589 | -5.066 | 258878.334474 | 690183.830654 | 210-03-27 | 178-19-23 | 4.933 |
| SL3-5K | -136242.689 | -4.918 | -30581.060 | -2.825 | 150397.653080 | 384885.596425 | 208-38-51 | 178-35-24 | 0.738 |
| S10-6 | -136243.337 | 4.226 | -30581.414 | -1.498 | -129237.055564 | 204092.518826 | 346-47-27 | 318-08-36 | 5.006 |
| S10-5 | -136238.463 | 22.697 | -30582.558 | -26.424 | -694132.318926 | 3599965.146312 | 305-11-05 | 138-23-38 | 30.931 |
| S10-4 | -136220.640 | 16.360 | -30607.838 | -30.065 | -500744.229680 | 4095473.541600 | 252-59-57 | 127-48-52 | 5.004 |
| 合計 | | | | 倍面積 | -517.025778 | 517.025778 | | | 110.042 |
| | | | | 面積 | 258.51 | 258.51 | | | |
| | | | | 地積 | 258.51 | 258.51 | | | |

面積（座標法）計算書

地番： S区26号線

| 測点名 | [1] X(i) | [2] X(i+1)-X(i-1) | [3] Y(i) | [4] Y(i+1)-Y(i-1) | [2]*[3] | [1]*[4] | 方向角 | 夾角 | 距離 |
|---------|-------------|----------------------|-------------|----------------------|-----------------|-----------------|-----------|-----------|---------|
| S21-23 | -136421.244 | -0.472 | -30635.091 | -4.350 | 14459.762952 | 593432.411400 | 30-48-40 | 315-51-10 | 0.966 |
| SR2-20K | -136420.414 | 4.368 | -30634.596 | 2.395 | -133811.915328 | -326726.891530 | 28-14-13 | 177-25-33 | 4.016 |
| SR2-21K | -136416.876 | 7.144 | -30632.696 | 3.668 | -218839.980224 | -500377.101168 | 26-07-06 | 177-52-53 | 4.016 |
| SR2-22K | -136413.270 | 7.204 | -30630.928 | 3.359 | -220665.205312 | -458212.173930 | 23-51-16 | 177-44-10 | 3.934 |
| S13-2 | -136409.672 | -1.180 | -30629.337 | 3.155 | 36142.617660 | -430372.515160 | 161-52-30 | 318-01-14 | 5.027 |
| S13-1 | -136414.450 | -13.795 | -30627.773 | 17.540 | 422510.128535 | -2392709.453000 | 119-26-27 | 137-33-57 | 18.345 |
| S13-15 | -136423.467 | -15.500 | -30611.797 | 27.458 | 474482.853500 | -3745915.556886 | 119-27-00 | 180-00-33 | 13.186 |
| S19-8 | -136429.950 | -10.756 | -30600.315 | 19.056 | 329136.988140 | -2599809.127200 | 119-25-49 | 179-58-49 | 8.696 |
| S19-26 | -136434.223 | -10.216 | -30592.741 | 18.114 | 312535.442056 | -2471369.515422 | 119-25-00 | 179-59-11 | 12.100 |
| S19-25 | -136440.166 | -11.888 | -30582.201 | 21.079 | 363561.205488 | -2876022.259114 | 119-25-38 | 180-00-38 | 12.100 |
| S19-24 | -136446.111 | -11.895 | -30571.662 | 21.083 | 363649.919490 | -2876693.358213 | 119-26-10 | 180-00-32 | 12.107 |
| S19-23 | -136452.061 | -11.898 | -30561.118 | 21.084 | 363616.181964 | -2876955.254124 | 119-26-14 | 180-00-04 | 12.102 |
| S19-22 | -136458.009 | -11.898 | -30550.578 | 21.080 | 363490.777044 | -2876534.829720 | 119-26-44 | 180-00-30 | 12.103 |
| S19-21 | -136463.959 | -11.896 | -30540.038 | 21.083 | 363304.292048 | -2877069.647597 | 119-25-19 | 179-58-35 | 12.104 |
| S19-20 | -136469.905 | -10.509 | -30529.495 | 18.623 | 320834.462955 | -2541479.040815 | 119-27-17 | 180-01-58 | 9.279 |
| S19-7 | -136474.468 | -10.977 | -30521.415 | 19.477 | 335033.572455 | -2658113.213236 | 119-22-12 | 179-54-55 | 13.078 |
| S20-27 | -136480.882 | -8.840 | -30510.018 | 15.680 | 269708.559120 | -2140020.229760 | 119-31-42 | 180-09-30 | 4.922 |
| S20-26 | -136483.308 | -1.141 | -30505.735 | 9.124 | 34807.043635 | -1245273.702192 | 75-08-03 | 135-36-21 | 5.009 |
| S20-25 | -136482.023 | -4.312 | -30500.894 | 1.501 | 131519.854928 | -204859.516523 | 210-49-36 | 315-41-33 | 6.518 |
| S26D1 | -136487.620 | -11.115 | -30504.234 | -7.146 | 339054.560910 | 975340.532520 | 214-35-44 | 183-46-08 | 6.703 |
| S21-37 | -136493.138 | -0.635 | -30508.040 | -4.921 | 19372.605400 | 671682.732098 | 347-08-15 | 312-32-31 | 5.009 |
| S21-36 | -136488.255 | 27.861 | -30509.155 | -41.857 | -850015.567455 | 5712988.889535 | 299-25-21 | 132-17-06 | 46.775 |
| S7P3 | -136465.277 | 23.794 | -30549.897 | -42.181 | -726904.249218 | 5756241.849137 | 299-33-21 | 180-08-00 | 1.654 |
| S21-25 | -136464.461 | 45.335 | -30551.336 | -80.349 | -1385044.817560 | 10964782.976889 | 299-25-50 | 179-52-29 | 90.602 |
| S21-24 | -136419.942 | 43.217 | -30630.246 | -83.755 | -1323747.341382 | 11425852.242210 | 254-57-30 | 135-31-40 | 5.017 |
| 合計 | | | | 倍面積 | -1808.248199 | 1808.248199 | | | 325.368 |
| | | | | 面積 | 904.12 | 904.12 | | | |
| | | | | 地積 | 904.12 | 904.12 | | | |

面積（座標法）計算書

地番： S区27号線

| 測点名 | [1] X(i) | [2] X(i+1)-X(i-1) | [3] Y(i) | [4] Y(i+1)-Y(i-1) | [2]*[3] | [1]*[4] | 方向角 | 夾角 | 距離 |
|--------|-------------|----------------------|-------------|----------------------|-----------------|-----------------|-----------|-----------|--------|
| S13-12 | -136259.168 | -1.430 | -30548.888 | 9.126 | 43684.909840 | -1243501.167168 | 119-29-34 | 319-22-12 | 12.433 |
| S14-2 | -136265.289 | -7.484 | -30538.066 | 7.060 | 228546.885944 | -962032.940340 | 250-05-03 | 310-35-29 | 4.001 |
| S14-1 | -136266.652 | -10.687 | -30541.828 | -7.305 | 326400.515836 | 995427.892860 | 200-48-22 | 130-43-19 | 9.974 |
| S14-23 | -136275.976 | -16.737 | -30545.371 | -6.361 | 511237.874427 | 866851.483336 | 200-48-50 | 180-00-28 | 7.931 |
| S14-8 | -136283.389 | -19.034 | -30548.189 | -7.223 | 581454.229426 | 984374.918747 | 200-45-34 | 179-56-44 | 12.428 |
| S15-1 | -136295.010 | -20.677 | -30552.594 | -7.830 | 631735.986138 | 1067189.928300 | 200-43-00 | 179-57-26 | 9.682 |
| S15-28 | -136304.066 | -16.757 | -30556.019 | -6.349 | 512027.210383 | 865394.515034 | 200-47-29 | 180-04-29 | 8.237 |
| S15-11 | -136311.767 | -19.325 | -30558.943 | -7.334 | 590551.573475 | 999710.499178 | 200-46-34 | 179-59-05 | 12.432 |
| S16-1 | -136323.391 | -21.333 | -30563.353 | -8.098 | 652008.009549 | 1103946.820318 | 200-47-58 | 180-01-24 | 10.386 |
| S16-27 | -136333.100 | -16.740 | -30567.041 | -6.362 | 511692.266340 | 867351.182200 | 200-49-21 | 180-01-23 | 7.522 |
| S16-9 | -136340.131 | -18.661 | -30569.715 | -7.078 | 570461.451615 | 965015.447218 | 200-44-26 | 179-55-05 | 12.436 |
| S17-1 | -136351.761 | -21.237 | -30574.119 | -8.059 | 649302.565203 | 1098858.841899 | 200-49-46 | 180-05-20 | 10.279 |
| S17-29 | -136361.368 | -16.748 | -30577.774 | -6.358 | 512116.558952 | 866985.577744 | 200-43-57 | 179-54-11 | 7.635 |
| S17-11 | -136368.509 | -18.772 | -30580.477 | -7.108 | 574056.714244 | 969307.361972 | 200-44-35 | 180-00-38 | 12.437 |
| S18-1 | -136380.140 | -21.235 | -30584.882 | -8.063 | 649469.969270 | 1099633.068820 | 200-51-04 | 180-06-29 | 10.277 |
| S18-29 | -136389.744 | -16.740 | -30588.540 | -6.364 | 512052.159600 | 867984.330816 | 200-46-01 | 179-54-57 | 7.632 |
| S18-11 | -136396.880 | -18.759 | -30591.246 | -7.114 | 573861.183714 | 970327.404320 | 200-46-09 | 180-00-08 | 12.431 |
| S19-1 | -136408.503 | -20.854 | -30595.654 | -7.915 | 638041.768516 | 1079673.301245 | 200-48-09 | 180-02-00 | 9.875 |
| S19-27 | -136417.734 | -16.744 | -30599.161 | -6.360 | 512352.351784 | 867616.788240 | 200-47-38 | 179-59-29 | 8.036 |
| S19-9 | -136425.247 | -12.216 | -30602.014 | -1.154 | 373834.203024 | 157434.735038 | 160-08-14 | 139-20-36 | 5.000 |
| S19-8 | -136429.950 | 1.780 | -30600.315 | -9.783 | -54468.560700 | 1334694.200850 | 299-27-00 | 319-18-46 | 13.186 |
| S13-15 | -136423.467 | 8.194 | -30611.797 | -6.775 | -250833.064618 | 924268.988925 | 70-01-25 | 310-34-25 | 5.008 |
| S13-14 | -136421.756 | 19.056 | -30607.090 | 11.282 | -583248.707040 | -1539110.251192 | 20-45-37 | 130-44-12 | 18.549 |
| S13-32 | -136404.411 | 36.946 | -30600.515 | 14.016 | -1130566.627190 | -1911844.224576 | 20-47-17 | 180-01-40 | 20.966 |
| S13-31 | -136384.810 | 21.018 | -30593.074 | 7.977 | -643005.229332 | -1087941.629370 | 20-43-11 | 179-55-54 | 1.515 |
| S13-30 | -136383.393 | 23.096 | -30592.538 | 8.764 | -706565.257648 | -1195264.056252 | 20-47-01 | 180-03-50 | 23.188 |
| S13-29 | -136361.714 | 34.666 | -30584.310 | 13.157 | -1060235.690460 | -1794111.071098 | 20-47-00 | 179-59-59 | 13.891 |
| S13-28 | -136348.727 | 15.457 | -30579.381 | 5.864 | -472665.492117 | -799548.935128 | 20-44-02 | 179-57-02 | 2.641 |
| S13-27 | -136346.257 | 40.368 | -30578.446 | 15.321 | -1234390.708128 | -2088961.003497 | 20-47-12 | 180-03-10 | 40.537 |

地 番 : S区27号線

| 測点名 | [1] X(i) | [2] X(i+1)-X(i-1) | [3] Y(i) | [4] Y(i+1)-Y(i-1) | [2]*[3] | [1]*[4] | 方向角 | 夾 角 | 距 離 |
|---------|-------------|----------------------|-------------|----------------------|-----------------|-----------------|-----------|-----------|---------|
| S13-26 | -136308.359 | 56.951 | -30564.060 | 21.616 | -1740653.781060 | -2946441.488144 | 20-46-49 | 179-59-37 | 20.379 |
| S13-25 | -136289.306 | 33.715 | -30556.830 | 12.786 | -1030223.523450 | -1742595.066516 | 20-45-13 | 179-58-24 | 15.679 |
| S13-35K | -136274.644 | 25.447 | -30551.274 | 9.638 | -777438.269478 | -1313415.018872 | 20-43-52 | 179-58-39 | 11.532 |
| S13-13 | -136263.859 | 15.476 | -30547.192 | 2.386 | -472748.343392 | -325125.567574 | 340-07-22 | 139-23-30 | 4.988 |
| 合計 | | | | 倍面積 | -2154.867333 | 2154.867333 | | | 383.123 |
| | | | | 面 積 | 1077.43 | 1077.43 | | | |
| | | | | 地 積 | 1077.43 | 1077.43 | | | |

面積（座標法）計算書

地番： S区28号線

| 測点名 | [1] X(i) | [2] X(i+1)-X(i-1) | [3] Y(i) | [4] Y(i+1)-Y(i-1) | [2]*[3] | [1]*[4] | 方向角 | 夾角 | 距離 |
|--------|-------------|----------------------|-------------|----------------------|----------------|-----------------|-----------|-----------|--------|
| S19-1 | -136408.503 | 10.258 | -30595.654 | 0.643 | -313850.218732 | -87710.667429 | 20-46-09 | 310-41-50 | 12.431 |
| S18-11 | -136396.880 | 6.927 | -30591.246 | 6.115 | -211905.561042 | -834066.921200 | 160-01-26 | 319-15-17 | 4.997 |
| S18-10 | -136401.576 | -9.267 | -30589.539 | 9.806 | 283473.257913 | -1337553.854256 | 119-26-24 | 139-24-58 | 9.300 |
| S18-28 | -136406.147 | -10.814 | -30581.440 | 19.159 | 330707.692160 | -2613405.370373 | 119-26-36 | 180-00-12 | 12.700 |
| S18-27 | -136412.390 | -12.487 | -30570.380 | 22.125 | 381732.335060 | -3018124.128750 | 119-26-10 | 179-59-34 | 12.705 |
| S18-26 | -136418.634 | -12.489 | -30559.315 | 22.129 | 381655.285035 | -3018807.951786 | 119-26-32 | 180-00-22 | 12.705 |
| S18-25 | -136424.879 | -12.491 | -30548.251 | 22.123 | 381578.203241 | -3018127.598117 | 119-27-26 | 180-00-54 | 12.701 |
| S18-24 | -136431.125 | -12.483 | -30537.192 | 22.127 | 381195.767736 | -3018811.502875 | 119-24-07 | 179-56-41 | 12.704 |
| S18-23 | -136437.362 | -12.483 | -30526.124 | 22.122 | 381057.605892 | -3018267.322164 | 119-28-06 | 180-03-59 | 12.697 |
| S18-22 | -136443.608 | -11.157 | -30515.070 | 19.772 | 340456.635990 | -2697763.017376 | 119-23-36 | 179-55-30 | 10.006 |
| S18-9 | -136448.519 | -3.506 | -30506.352 | 13.513 | 106955.270112 | -1843828.837247 | 73-40-07 | 134-16-31 | 4.997 |
| S18-8 | -136447.114 | -2.893 | -30501.557 | 2.524 | 88241.004401 | -344392.515736 | 207-51-05 | 314-10-58 | 4.861 |
| S28D1K | -136451.412 | -9.202 | -30503.828 | -4.996 | 280696.225256 | 681711.254352 | 209-03-34 | 181-12-29 | 5.610 |
| S28D2K | -136456.316 | -7.211 | -30506.553 | -4.071 | 219982.753683 | 555513.662436 | 210-15-40 | 181-12-06 | 2.671 |
| S19-4 | -136458.623 | 2.530 | -30507.899 | -2.650 | -77184.984470 | 361615.350950 | 344-54-45 | 314-39-05 | 5.010 |
| S19-3 | -136453.786 | 8.613 | -30509.203 | -8.000 | -262775.765439 | 1091630.288000 | 299-25-10 | 134-30-25 | 7.687 |
| S19-18 | -136450.010 | 8.575 | -30515.899 | -15.201 | -261673.833925 | 2074176.602010 | 299-26-03 | 180-00-53 | 9.766 |
| S19-17 | -136445.211 | 9.607 | -30524.404 | -17.016 | -293247.949228 | 2321751.710376 | 299-27-46 | 180-01-43 | 9.775 |
| S19-16 | -136440.403 | 9.615 | -30532.915 | -17.025 | -293573.977725 | 2322897.861075 | 299-26-57 | 179-59-11 | 9.777 |
| S19-15 | -136435.596 | 9.606 | -30541.429 | -17.024 | -293380.966974 | 2322679.586304 | 299-25-11 | 179-58-14 | 9.770 |
| S19-14 | -136430.797 | 9.603 | -30549.939 | -17.021 | -293371.064217 | 2322188.595737 | 299-26-33 | 180-01-22 | 9.773 |
| S19-13 | -136425.993 | 9.619 | -30558.450 | -17.049 | -293941.730550 | 2325926.754657 | 299-25-15 | 179-58-42 | 9.802 |
| S19-12 | -136421.178 | 9.625 | -30566.988 | -17.076 | -294207.259500 | 2329528.035528 | 299-23-43 | 179-58-28 | 9.800 |
| S19-11 | -136416.368 | 9.624 | -30575.526 | -17.066 | -294258.862224 | 2328081.736288 | 299-26-40 | 180-02-57 | 9.793 |
| S19-10 | -136411.554 | 5.696 | -30584.054 | -10.093 | -174206.771584 | 1376801.814522 | 299-24-17 | 179-57-37 | 1.796 |
| S19-44 | -136410.672 | 4.416 | -30585.619 | -7.835 | -135066.093504 | 1068777.615120 | 299-24-26 | 180-00-09 | 7.197 |

地 番 : S区28号線

| 測点名 | [1] X(i) | [2] X(i+1)-X(i-1) | [3] Y(i) | [4] Y(i+1)-Y(i-1) | [2]*[3] | [1]*[4] | 方向角 | 夾 角 | 距 離 |
|-------|-------------|----------------------|-------------|----------------------|---------------|----------------|-----------|-----------|---------|
| S19-2 | -136407.138 | 2.169 | -30591.889 | -10.035 | -66353.807241 | 1368845.629830 | 250-04-19 | 130-39-53 | 4.005 |
| 合計 | | | | 倍面積 | -1266.809876 | 1266.809876 | | | 235.036 |
| | | | | 面 積 | 633.40 | 633.40 | | | |
| | | | | 地 積 | 633.40 | 633.40 | | | |

面積（座標法）計算書

地番： S区29号線

| 測点名 | [1] X(i) | [2] X(i+1)-X(i-1) | [3] Y(i) | [4] Y(i+1)-Y(i-1) | [2]*[3] | [1]*[4] | 方向角 | 夾角 | 距離 |
|---------|-------------|----------------------|-------------|----------------------|----------------|-----------------|-----------|-----------|--------|
| S18-1 | -136380.140 | 10.262 | -30584.882 | 0.653 | -313862.059084 | -89056.231420 | 20-44-35 | 310-47-19 | 12.437 |
| S17-11 | -136368.509 | 6.930 | -30580.477 | 6.102 | -211922.705610 | -832120.641918 | 160-09-04 | 319-24-29 | 4.998 |
| S17-10 | -136373.210 | -9.562 | -30578.780 | 10.318 | 292394.294360 | -1407098.780780 | 119-25-00 | 139-15-56 | 9.897 |
| S17-28 | -136378.071 | -11.150 | -30570.159 | 19.766 | 340857.272850 | -2695648.951386 | 119-26-08 | 180-01-08 | 12.797 |
| S17-27 | -136384.360 | -12.529 | -30559.014 | 22.212 | 382873.886406 | -3029369.404320 | 119-24-58 | 179-58-50 | 12.705 |
| S17-26K | -136390.600 | -12.482 | -30547.947 | 22.129 | 381299.474454 | -3018187.587400 | 119-26-06 | 180-01-08 | 12.702 |
| S17-25 | -136396.842 | -12.485 | -30536.885 | 22.127 | 381253.009225 | -3018052.922934 | 119-25-56 | 179-59-50 | 12.705 |
| S17-24 | -136403.085 | -12.484 | -30525.820 | 22.132 | 381084.336880 | -3018873.077220 | 119-25-12 | 179-59-16 | 12.705 |
| S17-23 | -136409.326 | -12.489 | -30514.753 | 22.129 | 381098.750217 | -3018601.975054 | 119-27-31 | 180-02-19 | 12.705 |
| S17-22 | -136415.574 | -11.781 | -30503.691 | 20.867 | 359363.983671 | -2846583.782658 | 119-26-10 | 179-58-39 | 11.258 |
| S17-9 | -136421.107 | -3.813 | -30493.886 | 14.513 | 116273.187318 | -1979879.525891 | 69-55-51 | 130-29-41 | 5.012 |
| S17-8 | -136419.387 | 0.244 | -30489.178 | 4.153 | -7439.359432 | -566549.714211 | 200-36-25 | 310-40-34 | 1.577 |
| S29D1K | -136420.863 | -6.689 | -30489.733 | -2.629 | 203945.824037 | 358650.448827 | 201-41-43 | 181-05-18 | 5.610 |
| S29D2K | -136426.076 | -10.381 | -30491.807 | -4.260 | 316535.448467 | 581175.083760 | 202-55-40 | 181-13-57 | 5.611 |
| S29D3K | -136431.244 | -5.599 | -30493.993 | -2.387 | 170735.866807 | 325661.379428 | 205-00-08 | 182-04-28 | 0.476 |
| S18-4 | -136431.675 | 4.313 | -30494.194 | -1.764 | -131521.458722 | 240665.474700 | 341-45-52 | 316-45-44 | 4.995 |
| S18-3 | -136426.931 | 7.232 | -30495.757 | -5.971 | -220545.314624 | 814605.205001 | 299-26-30 | 137-40-38 | 5.062 |
| S18-49 | -136424.443 | 3.443 | -30500.165 | -6.101 | -105012.068095 | 832325.526743 | 299-25-36 | 179-59-06 | 1.944 |
| S18-20 | -136423.488 | 5.995 | -30501.858 | -10.630 | -182858.638710 | 1450181.677440 | 299-25-15 | 179-59-39 | 10.260 |
| S18-19 | -136418.448 | 10.092 | -30510.795 | -17.884 | -307914.943140 | 2439707.524032 | 299-27-06 | 180-01-51 | 10.275 |
| S18-18 | -136413.396 | 10.094 | -30519.742 | -17.891 | -308066.275748 | 2440572.067836 | 299-24-41 | 179-57-35 | 10.267 |
| S18-17 | -136408.354 | 10.093 | -30528.686 | -17.889 | -308126.027798 | 2440209.044706 | 299-27-08 | 180-02-27 | 10.273 |
| S18-16 | -136403.303 | 10.098 | -30537.631 | -17.891 | -308368.997838 | 2440391.493973 | 299-25-48 | 179-58-40 | 10.271 |
| S18-15 | -136398.256 | 10.093 | -30546.577 | -17.891 | -308306.601661 | 2440301.198096 | 299-25-41 | 179-59-53 | 10.270 |
| S18-14 | -136393.210 | 10.095 | -30555.522 | -17.891 | -308457.994590 | 2440210.920110 | 299-26-23 | 180-00-42 | 10.272 |
| S18-13 | -136388.161 | 10.099 | -30564.468 | -17.892 | -308670.562332 | 2440256.976612 | 299-26-41 | 180-00-18 | 10.273 |
| S18-12 | -136383.111 | 5.931 | -30573.414 | -10.513 | -181330.918434 | 1433795.645943 | 299-20-44 | 179-54-03 | 1.798 |
| S18-46 | -136382.230 | 4.340 | -30574.981 | -7.716 | -132695.417540 | 1052325.286680 | 299-21-33 | 180-00-49 | 7.055 |

地 番 : S区29号線

| 測点名 | [1] X(i) | [2] X(i+1)-X(i-1) | [3] Y(i) | [4] Y(i+1)-Y(i-1) | [2]*[3] | [1]*[4] | 方向角 | 夾 角 | 距 離 |
|-------|-------------|----------------------|-------------|----------------------|---------------------|-------------------|-----------|-----------|---------------|
| S18-2 | -136378.771 | 2.090 | -30581.130 | -9.901 | -63914.561700 | 1350286.211671 | 249-57-16 | 130-35-43 | 3.994 |
| 合計 | | | | | 倍面積 -1298.570366 | 面積 1298.570366 | | | 地積 240.204 |
| | | | | | 649.28 | 649.28 | | | |
| | | | | | 649.28 | 649.28 | | | |

面積（座標法）計算書

地番： S区30号線

| 測点名 | [1] X(i) | [2] X(i+1)-X(i-1) | [3] Y(i) | [4] Y(i+1)-Y(i-1) | [2]*[3] | [1]*[4] | 方向角 | 夾角 | 距離 |
|--------|-------------|----------------------|-------------|----------------------|----------------|-----------------|-----------|-----------|---------|
| S17-1 | -136351.761 | 10.277 | -30574.119 | 0.633 | -314210.220963 | -86310.664713 | 20-44-26 | 310-28-41 | 12.436 |
| S16-9 | -136340.131 | 6.926 | -30569.715 | 6.105 | -211725.846090 | -832356.499755 | 160-07-11 | 319-22-45 | 5.002 |
| S16-8 | -136344.835 | -9.159 | -30568.014 | 9.592 | 279972.440226 | -1307819.657320 | 119-26-52 | 139-19-41 | 9.062 |
| S16-26 | -136349.290 | -10.677 | -30560.123 | 18.916 | 326290.433271 | -2579183.169640 | 119-26-18 | 179-59-26 | 12.660 |
| S16-25 | -136355.512 | -12.442 | -30549.098 | 22.045 | 380091.877316 | -3005957.262040 | 119-26-30 | 180-00-12 | 12.654 |
| S16-24 | -136361.732 | -12.437 | -30538.078 | 22.041 | 379802.076086 | -3005548.935012 | 119-25-39 | 179-59-09 | 12.654 |
| S16-23 | -136367.949 | -12.434 | -30527.057 | 22.040 | 379573.426738 | -3005549.595960 | 119-25-55 | 180-00-16 | 12.652 |
| S16-22 | -136374.166 | -12.426 | -30516.038 | 22.040 | 379192.288188 | -3005686.618640 | 119-23-46 | 179-57-51 | 12.650 |
| S16-21 | -136380.375 | -12.425 | -30505.017 | 22.030 | 379024.836225 | -3004459.661250 | 119-27-01 | 180-03-15 | 12.643 |
| S16-20 | -136386.591 | -11.761 | -30494.008 | 20.841 | 358640.028088 | -2842432.943031 | 119-25-19 | 179-58-18 | 11.288 |
| S16-7 | -136392.136 | -3.979 | -30484.176 | 13.519 | 121296.536304 | -1843885.286584 | 66-59-14 | 127-33-55 | 4.006 |
| S16-6 | -136390.570 | -10.679 | -30480.489 | 0.531 | 325501.142031 | -72423.392670 | 194-27-10 | 307-27-56 | 12.645 |
| S17-4 | -136402.815 | -7.642 | -30483.645 | -5.116 | 232956.015090 | 697836.801540 | 336-56-07 | 322-28-57 | 5.003 |
| S17-3 | -136398.212 | 7.895 | -30485.605 | -7.801 | -240683.851475 | 1064042.451812 | 299-24-21 | 142-28-14 | 6.705 |
| S17-20 | -136394.920 | 8.302 | -30491.446 | -14.723 | -253139.984692 | 2008142.407160 | 299-25-33 | 180-01-12 | 10.198 |
| S17-19 | -136389.910 | 10.025 | -30500.328 | -17.765 | -305765.788200 | 2422966.751150 | 299-26-51 | 180-01-18 | 10.201 |
| S17-18 | -136384.895 | 10.029 | -30509.211 | -17.766 | -305976.877119 | 2423014.044570 | 299-26-33 | 179-59-42 | 10.200 |
| S17-17 | -136379.881 | 10.028 | -30518.094 | -17.767 | -306035.446632 | 2423061.345727 | 299-26-23 | 179-59-50 | 10.201 |
| S17-16 | -136374.867 | 10.027 | -30526.978 | -17.768 | -306094.008406 | 2423108.636856 | 299-26-05 | 179-59-42 | 10.201 |
| S17-15 | -136369.854 | 10.025 | -30535.862 | -17.770 | -306122.016550 | 2423292.305580 | 299-25-28 | 179-59-23 | 10.202 |
| S17-14 | -136364.842 | 10.023 | -30544.748 | -17.770 | -306150.009204 | 2423203.242340 | 299-25-30 | 180-00-02 | 10.200 |
| S17-13 | -136359.831 | 10.023 | -30553.632 | -17.771 | -306239.053536 | 2423250.556701 | 299-25-18 | 179-59-48 | 10.203 |
| S17-12 | -136354.819 | 5.972 | -30562.519 | -10.584 | -182519.363468 | 1443179.404296 | 299-29-49 | 180-04-31 | 1.950 |
| S17-46 | -136353.859 | 4.411 | -30564.216 | -7.829 | -134818.756776 | 1067514.362111 | 299-22-13 | 179-52-24 | 7.036 |
| S17-2 | -136350.408 | 2.098 | -30570.348 | -9.903 | -64136.590104 | 1350278.090424 | 250-15-45 | 130-53-32 | 4.006 |
| 合計 | | | | 倍面積 | -1276.713652 | 1276.713652 | | | 236.658 |
| | | | | 面積 | 638.35 | 638.35 | | | |
| | | | | 地積 | 638.35 | 638.35 | | | |

面積（座標法）計算書

地番： S区31号線

| 測点名 | [1] X(i) | [2] X(i+1)-X(i-1) | [3] Y(i) | [4] Y(i+1)-Y(i-1) | [2]*[3] | [1]*[4] | 方向角 | 夾角 | 距離 |
|--------|-------------|----------------------|-------------|----------------------|----------------|-----------------|-----------|-----------|--------|
| S16-1 | -136323.391 | 10.259 | -30563.353 | 0.656 | -313549.438427 | -89428.144496 | 20-46-34 | 310-45-29 | 12.432 |
| S15-11 | -136311.767 | 6.928 | -30558.943 | 6.102 | -211712.357104 | -831774.402234 | 160-11-08 | 319-24-34 | 4.992 |
| S15-10 | -136316.463 | -8.878 | -30557.251 | 9.101 | 271287.274378 | -1240616.129763 | 119-26-33 | 139-15-25 | 8.508 |
| S15-27 | -136320.645 | -10.008 | -30549.842 | 17.728 | 305742.818736 | -2416692.394560 | 119-26-55 | 180-00-22 | 11.850 |
| S15-26 | -136326.471 | -11.647 | -30539.523 | 20.641 | 355693.824381 | -2813914.687911 | 119-25-14 | 179-58-19 | 11.850 |
| S15-25 | -136332.292 | -11.646 | -30529.201 | 20.644 | 355543.074846 | -2814443.836048 | 119-26-14 | 180-01-00 | 11.852 |
| S15-24 | -136338.117 | -11.651 | -30518.879 | 20.648 | 355575.459229 | -2815109.439816 | 119-25-55 | 179-59-41 | 11.856 |
| S15-23 | -136343.943 | -11.645 | -30508.553 | 20.648 | 355272.099685 | -2815229.735064 | 119-24-43 | 179-58-48 | 11.849 |
| S15-22 | -136349.762 | -11.644 | -30498.231 | 20.645 | 355121.401764 | -2814940.836490 | 119-26-06 | 180-01-23 | 11.853 |
| S15-21 | -136355.587 | -11.474 | -30487.908 | 20.330 | 349818.256392 | -2772109.083710 | 119-26-42 | 180-00-36 | 11.491 |
| S15-9 | -136361.236 | -3.843 | -30477.901 | 13.574 | 117126.573543 | -1850967.417464 | 63-08-48 | 123-42-06 | 3.998 |
| S15-8 | -136359.430 | -2.501 | -30474.334 | 3.062 | 76216.309334 | -417532.574660 | 186-41-15 | 303-32-27 | 4.337 |
| S31D1K | -136363.737 | -11.323 | -30474.839 | -1.457 | 345066.601997 | 198681.964809 | 187-43-38 | 181-02-23 | 7.080 |
| S31D2K | -136370.753 | -8.740 | -30475.791 | -1.272 | 266358.413340 | 173463.597816 | 190-30-55 | 182-47-17 | 1.753 |
| S16-4 | -136372.477 | 2.830 | -30476.111 | -2.434 | -86247.394130 | 331930.609018 | 335-05-56 | 324-35-01 | 5.021 |
| S16-3 | -136367.923 | 7.304 | -30478.225 | -7.000 | -222612.955400 | 954575.461000 | 299-22-20 | 144-16-24 | 5.607 |
| S16-18 | -136365.173 | 7.371 | -30483.111 | -13.075 | -224691.011181 | 1782974.636975 | 299-26-09 | 180-03-49 | 9.403 |
| S16-17 | -136360.552 | 9.235 | -30491.300 | -16.377 | -281587.155500 | 2233176.760104 | 299-24-06 | 179-57-57 | 9.399 |
| S16-16 | -136355.938 | 9.610 | -30499.488 | -17.042 | -293100.079680 | 2323777.895396 | 299-26-04 | 180-01-58 | 10.166 |
| S16-15 | -136350.942 | 9.989 | -30508.342 | -17.700 | -304747.828238 | 2413411.673400 | 299-26-31 | 180-00-27 | 10.158 |
| S16-14 | -136345.949 | 9.993 | -30517.188 | -17.699 | -304958.259684 | 2413186.951351 | 299-27-25 | 180-00-54 | 10.167 |
| S16-13 | -136340.949 | 9.992 | -30526.041 | -17.705 | -305016.201672 | 2413916.502045 | 299-25-13 | 179-57-48 | 10.163 |
| S16-12 | -136335.957 | 9.984 | -30534.893 | -17.701 | -304860.371712 | 2413282.774857 | 299-25-43 | 180-00-30 | 10.160 |
| S16-11 | -136330.965 | 9.609 | -30543.742 | -17.030 | -293494.816878 | 2321716.333950 | 299-26-19 | 180-00-36 | 9.394 |
| S16-10 | -136326.348 | 5.577 | -30551.923 | -9.881 | -170388.074571 | 1347040.644588 | 299-27-13 | 180-00-54 | 1.952 |
| S16-44 | -136325.388 | 4.322 | -30553.623 | -7.676 | -132052.758606 | 1046433.678288 | 299-21-41 | 179-54-28 | 6.857 |

地 番 : S区31号線

| 測点名 | [1] X(i) | [2] X(i+1)-X(i-1) | [3] Y(i) | [4] Y(i+1)-Y(i-1) | [2]*[3] | [1]*[4] | 方向角 | 夾 角 | 距 離 |
|-------|-------------|----------------------|-------------|----------------------|---------------|----------------|-----------|-----------|---------|
| S16-2 | -136322.026 | 1.997 | -30559.599 | -9.730 | -61027.519203 | 1326413.312980 | 250-01-05 | 130-39-24 | 3.994 |
| 合計 | | | | 倍面積 | -1224.114361 | 1224.114361 | | | 228.142 |
| | | | | 面 積 | 612.05 | 612.05 | | | |
| | | | | 地 積 | 612.05 | 612.05 | | | |

面積（座標法）計算書

地番： S区32号線

| 測点名 | [1] X(i) | [2] X(i+1)-X(i-1) | [3] Y(i) | [4] Y(i+1)-Y(i-1) | [2]*[3] | [1]*[4] | 方向角 | 夾角 | 距離 |
|--------|-------------|----------------------|-------------|----------------------|----------------|-----------------|-----------|-----------|---------|
| S15-1 | -136295.010 | 10.269 | -30552.594 | 0.644 | -313744.587786 | -87773.986440 | 20-45-34 | 310-31-55 | 12.428 |
| S14-8 | -136283.389 | 6.910 | -30548.189 | 6.112 | -211087.985990 | -832964.073568 | 160-04-56 | 319-19-22 | 5.011 |
| S14-7 | -136288.100 | -9.030 | -30546.482 | 9.367 | 275834.732460 | -1276610.632700 | 119-24-57 | 139-20-01 | 8.794 |
| S14-22 | -136292.419 | -10.314 | -30538.822 | 18.282 | 314977.410108 | -2491698.004158 | 119-26-25 | 180-01-28 | 12.197 |
| S14-21 | -136298.414 | -11.991 | -30528.200 | 21.249 | 366063.646200 | -2896204.999086 | 119-25-58 | 179-59-33 | 12.202 |
| S14-20 | -136304.410 | -11.989 | -30517.573 | 21.259 | 365875.182697 | -2897695.452190 | 119-24-32 | 179-58-34 | 12.205 |
| S14-19 | -136310.403 | -11.995 | -30506.941 | 21.263 | 365930.757295 | -2898368.098989 | 119-26-53 | 180-02-21 | 12.208 |
| S14-18 | -136316.405 | -11.994 | -30496.310 | 21.262 | 365772.742140 | -2898359.403110 | 119-24-26 | 179-57-33 | 12.203 |
| S14-17 | -136322.397 | -11.888 | -30485.679 | 21.093 | 362413.751952 | -2875448.319921 | 119-24-14 | 179-59-48 | 12.009 |
| S14-6 | -136328.293 | -3.942 | -30475.217 | 13.945 | 120133.305414 | -1901098.045885 | 60-42-26 | 121-18-12 | 3.994 |
| S14-5 | -136326.339 | 0.083 | -30471.734 | 3.416 | -2529.153922 | -465690.774024 | 182-03-03 | 301-20-37 | 1.872 |
| S32D1K | -136328.210 | -8.994 | -30471.801 | -0.440 | 274063.378194 | 59984.412400 | 182-59-51 | 180-56-48 | 7.133 |
| S32D2K | -136335.333 | -11.879 | -30472.174 | -0.698 | 361978.954946 | 95162.062434 | 183-54-33 | 180-54-42 | 4.767 |
| S15-4 | -136340.089 | 0.091 | -30472.499 | -2.937 | -2772.997409 | 400430.841393 | 331-40-49 | 327-46-16 | 5.506 |
| S15-3 | -136335.242 | 6.314 | -30475.111 | -5.200 | -192419.850854 | 708943.258400 | 299-32-48 | 147-51-59 | 2.975 |
| S15-47 | -136333.775 | 2.569 | -30477.699 | -4.548 | -78297.208731 | 620046.008700 | 299-20-48 | 179-48-00 | 2.249 |
| S15-19 | -136332.673 | 5.982 | -30479.659 | -10.615 | -182329.320138 | 1447171.323895 | 299-24-57 | 180-04-09 | 9.936 |
| S15-18 | -136327.793 | 9.755 | -30488.314 | -17.307 | -297413.503070 | 2359425.113451 | 299-23-57 | 179-59-00 | 9.931 |
| S15-17 | -136322.918 | 9.756 | -30496.966 | -17.303 | -297528.400296 | 2358795.450154 | 299-25-56 | 180-01-59 | 9.933 |
| S15-16 | -136318.037 | 9.760 | -30505.617 | -17.301 | -297734.821920 | 2358438.358137 | 299-25-30 | 179-59-34 | 9.931 |
| S15-15 | -136313.158 | 9.761 | -30514.267 | -17.298 | -297849.760187 | 2357945.007084 | 299-26-45 | 180-01-15 | 9.931 |
| S15-14 | -136308.276 | 10.149 | -30522.915 | -17.986 | -309777.064335 | 2451640.652136 | 299-25-29 | 179-58-44 | 10.721 |
| S15-13 | -136303.009 | 10.146 | -30532.253 | -17.989 | -309780.238938 | 2451954.828901 | 299-25-20 | 179-59-51 | 9.932 |
| S15-12 | -136298.130 | 5.985 | -30540.904 | -10.611 | -182787.310440 | 1446259.457430 | 299-26-07 | 180-00-47 | 2.251 |
| S15-44 | -136297.024 | 4.472 | -30542.864 | -7.929 | -136587.687808 | 1080699.103296 | 299-25-09 | 179-59-02 | 6.853 |
| S15-2 | -136293.658 | 2.014 | -30548.833 | -9.730 | -61525.349662 | 1326137.292340 | 250-13-39 | 130-48-30 | 3.997 |
| 合計 | | | | 倍面積 | -1121.380080 | 1121.380080 | | | 211.169 |
| | | | | 面積 | 560.69 | 560.69 | | | |
| | | | | 地積 | 560.69 | 560.69 | | | |

面積（座標法）計算書

地番： S区33号線

| 測点名 | [1] X(i) | [2] X(i+1)-X(i-1) | [3] Y(i) | [4] Y(i+1)-Y(i-1) | [2]*[3] | [1]*[4] | 方向角 | 夾角 | 距離 |
|--------|-------------|----------------------|-------------|----------------------|----------------|------------------|-----------|-----------|---------|
| S13-10 | -136252.425 | 0.520 | -30568.134 | -3.771 | -15895.429680 | 513807.894675 | 28-20-42 | 314-38-21 | 2.188 |
| SR3-5K | -136250.499 | 5.790 | -30567.095 | 3.274 | -176983.480050 | -446084.133726 | 30-02-45 | 181-42-03 | 4.464 |
| SR3-6K | -136246.635 | 7.660 | -30564.860 | 4.584 | -234126.827600 | -624554.574840 | 31-44-59 | 181-42-14 | 4.464 |
| SR3-7K | -136242.839 | 5.558 | -30562.511 | 3.514 | -169866.436138 | -478757.336246 | 33-28-19 | 181-43-20 | 2.112 |
| S12-2 | -136241.077 | -3.079 | -30561.346 | 2.335 | 94098.384334 | -318122.914795 | 166-24-47 | 312-56-28 | 4.980 |
| S12-1 | -136245.918 | -63.141 | -30560.176 | 104.493 | 1929600.072816 | -14236744.709574 | 119-26-02 | 133-01-15 | 118.636 |
| S12-30 | -136304.218 | -56.620 | -30456.853 | 105.819 | 1724467.016860 | -14423576.044542 | 56-03-23 | 116-37-21 | 3.009 |
| S12-29 | -136302.538 | -12.132 | -30454.357 | 3.482 | 369472.259124 | -474605.437316 | 175-55-00 | 299-51-37 | 13.847 |
| S20-4 | -136316.350 | -9.006 | -30453.371 | -1.699 | 274263.059226 | 231601.478650 | 330-48-32 | 334-53-32 | 5.505 |
| S20-3 | -136311.544 | 8.436 | -30456.056 | -9.149 | -256927.288416 | 1247114.316056 | 299-19-02 | 148-30-30 | 7.414 |
| S20-2 | -136307.914 | 9.956 | -30462.520 | -17.648 | -303284.849120 | 2405562.066272 | 299-29-38 | 180-10-36 | 12.849 |
| S14-3 | -136301.588 | 8.532 | -30473.704 | -15.088 | -260001.642528 | 2056518.359744 | 299-28-09 | 179-58-31 | 4.484 |
| S14-15 | -136299.382 | 6.969 | -30477.608 | -12.355 | -212398.450152 | 1683978.864610 | 299-24-20 | 179-56-11 | 9.701 |
| S14-14 | -136294.619 | 9.922 | -30486.059 | -17.596 | -302482.677398 | 2398240.115924 | 299-25-44 | 180-01-24 | 10.500 |
| S14-13 | -136289.460 | 10.320 | -30495.204 | -18.295 | -314710.505280 | 2493415.670700 | 299-25-30 | 179-59-46 | 10.505 |
| S14-12 | -136284.299 | 10.322 | -30504.354 | -18.296 | -314865.941988 | 2493457.534504 | 299-26-08 | 180-00-38 | 10.502 |
| S14-11 | -136279.138 | 9.926 | -30513.500 | -17.594 | -302877.001000 | 2397695.153972 | 299-25-29 | 179-59-21 | 9.699 |
| S14-10 | -136274.373 | 9.530 | -30521.948 | -16.899 | -290874.164440 | 2302900.629327 | 299-24-58 | 179-59-29 | 9.702 |
| S14-9 | -136269.608 | 9.084 | -30530.399 | -16.118 | -277338.144516 | 2196393.541744 | 299-23-37 | 179-58-39 | 8.800 |
| S14-2 | -136265.289 | 10.440 | -30538.066 | -18.489 | -318817.409040 | 2519408.928321 | 299-29-34 | 180-05-57 | 12.433 |
| S13-12 | -136259.168 | 14.270 | -30548.888 | -25.258 | -435932.631760 | 3441634.065344 | 299-26-40 | 179-57-06 | 16.577 |
| S13-11 | -136251.019 | 6.743 | -30563.324 | -19.246 | -206088.493732 | 2622287.111674 | 253-42-21 | 134-15-41 | 5.011 |
| 合計 | | | | 倍面積 | -1570.580478 | 1570.580478 | | | 287.382 |
| | | | | 面積 | 785.29 | 785.29 | | | |
| | | | | 地積 | 785.29 | 785.29 | | | |

面積（座標法）計算書

地番： S区34号線

| 測点名 | [1] X(i) | [2] X(i+1)-X(i-1) | [3] Y(i) | [4] Y(i+1)-Y(i-1) | [2]*[3] | [1]*[4] | 方向角 | 夾角 | 距離 |
|--------|-------------|----------------------|-------------|----------------------|---------------|-----------------|-----------|-----------|--------|
| S14-3 | -136301.588 | -1.523 | -30473.704 | 8.500 | 46411.451192 | -1158563.498000 | 119-29-38 | 328-41-28 | 12.849 |
| S20-2 | -136307.914 | -7.788 | -30462.520 | 8.573 | 237242.105760 | -1168567.746722 | 240-45-14 | 301-15-36 | 2.992 |
| S20-1 | -136309.376 | -13.631 | -30465.131 | -3.054 | 415270.200661 | 416288.834304 | 182-05-06 | 121-19-52 | 12.177 |
| S20-78 | -136321.545 | -18.968 | -30465.574 | -0.681 | 577871.007632 | 92834.972145 | 182-00-17 | 179-55-11 | 6.803 |
| S20-48 | -136328.344 | -11.135 | -30465.812 | -0.464 | 339236.816620 | 63256.351616 | 182-59-01 | 180-58-44 | 4.342 |
| S20-77 | -136332.680 | -6.725 | -30466.038 | -0.351 | 204884.105550 | 47852.770680 | 182-59-43 | 180-00-42 | 2.392 |
| S20-47 | -136335.069 | -10.515 | -30466.163 | -0.683 | 320351.703945 | 93116.852127 | 183-55-42 | 180-55-59 | 8.145 |
| S20-46 | -136343.195 | -8.630 | -30466.721 | -0.602 | 262927.802230 | 82078.603390 | 184-59-22 | 181-03-40 | 0.506 |
| S20-76 | -136343.699 | -6.834 | -30466.765 | -0.584 | 208209.872010 | 79624.720216 | 184-52-34 | 179-53-12 | 6.353 |
| S20-45 | -136350.029 | -11.111 | -30467.305 | -1.030 | 338522.225855 | 140440.529870 | 185-51-06 | 180-58-32 | 4.806 |
| S20-75 | -136354.810 | -6.721 | -30467.795 | -0.686 | 204774.050195 | 93539.399660 | 185-46-09 | 179-55-03 | 1.950 |
| S20-79 | -136356.750 | -2.188 | -30467.991 | -0.218 | 66663.964308 | 29725.771500 | 185-04-10 | 179-18-01 | 0.249 |
| S20-44 | -136356.998 | -8.192 | -30468.013 | -0.962 | 249593.962496 | 131175.432076 | 186-44-54 | 181-40-44 | 7.999 |
| S20-43 | -136364.942 | -8.756 | -30468.953 | -1.052 | 266786.152468 | 143455.918984 | 187-51-12 | 181-06-18 | 0.820 |
| S20-74 | -136365.754 | -6.759 | -30469.065 | -0.919 | 205940.410335 | 125320.127926 | 187-43-40 | 179-52-28 | 6.002 |
| S20-42 | -136371.701 | -10.726 | -30469.872 | -1.714 | 326819.847072 | 233741.095514 | 190-44-47 | 183-01-07 | 4.864 |
| S20-73 | -136376.480 | -6.551 | -30470.779 | -1.245 | 199614.073229 | 169788.717600 | 190-47-57 | 180-03-10 | 1.804 |
| S20-41 | -136378.252 | -10.487 | -30471.117 | -2.578 | 319550.603979 | 351583.133656 | 194-24-53 | 183-36-56 | 8.998 |
| S20-72 | -136386.967 | -10.460 | -30473.357 | -2.696 | 318751.314220 | 367699.263032 | 194-38-42 | 180-13-49 | 1.804 |
| S20-82 | -136388.712 | -10.904 | -30473.813 | -2.817 | 332286.456952 | 384207.001704 | 194-27-18 | 179-48-36 | 9.458 |
| S20-71 | -136397.871 | -18.066 | -30476.174 | -4.660 | 550582.559484 | 635614.078860 | 194-28-22 | 180-01-04 | 9.199 |
| S20-40 | -136406.778 | -10.492 | -30478.473 | -2.815 | 319780.138716 | 383985.080070 | 198-01-58 | 183-33-36 | 1.667 |
| S20-70 | -136408.363 | -5.186 | -30478.989 | -1.685 | 158064.036954 | 229848.091655 | 197-59-06 | 179-57-08 | 3.786 |
| S20-39 | -136411.964 | -9.297 | -30480.158 | -3.157 | 283374.028926 | 430652.570348 | 199-14-23 | 181-15-17 | 6.033 |
| S20-38 | -136417.660 | -6.791 | -30482.146 | -2.396 | 207004.253486 | 326856.713360 | 200-26-08 | 181-11-45 | 1.169 |
| S20-69 | -136418.755 | -5.102 | -30482.554 | -1.900 | 155521.990508 | 259195.634500 | 200-25-22 | 179-59-14 | 4.276 |
| S20-37 | -136422.762 | -9.588 | -30484.046 | -3.711 | 292281.033048 | 506264.869782 | 201-40-58 | 181-15-36 | 6.006 |
| S20-36 | -136428.343 | -6.161 | -30486.265 | -2.463 | 187825.878665 | 336023.008809 | 202-48-58 | 181-08-00 | 0.629 |
| S20-68 | -136428.923 | -5.598 | -30486.509 | -2.374 | 170663.477382 | 323882.263202 | 202-59-59 | 180-11-01 | 5.451 |

地 番 : S区34号線

| 測点名 | [1] X(i) | [2] X(i+1)-X(i-1) | [3] Y(i) | [4] Y(i+1)-Y(i-1) | [2]*[3] | [1]*[4] | 方向角 | 夾 角 | 距 離 |
|---------|-------------|----------------------|-------------|----------------------|----------------|-----------------|-----------|-----------|--------|
| S20-35 | -136433.941 | -10.028 | -30488.639 | -4.383 | 305740.071892 | 597989.963403 | 204-12-49 | 181-12-50 | 5.493 |
| S20-67 | -136438.951 | -5.473 | -30490.892 | -2.465 | 166876.651916 | 336322.014215 | 204-36-08 | 180-23-19 | 0.509 |
| S20-34 | -136439.414 | -4.984 | -30491.104 | -2.347 | 151967.662336 | 320223.304658 | 205-16-43 | 180-40-35 | 5.000 |
| S20-33 | -136443.935 | -7.684 | -30493.239 | -3.721 | 234310.048476 | 507707.882135 | 206-37-49 | 181-21-06 | 3.538 |
| S20-85 | -136447.098 | -4.903 | -30494.825 | -2.464 | 149516.126975 | 336205.649472 | 206-46-31 | 180-08-42 | 1.949 |
| S20-66 | -136448.838 | -2.085 | -30495.703 | -1.048 | 63583.540755 | 142998.382224 | 206-13-55 | 179-27-24 | 0.385 |
| S20-32 | -136449.183 | -5.662 | -30495.873 | -2.984 | 172667.632926 | 407164.362072 | 207-53-23 | 181-39-28 | 6.016 |
| S20-31 | -136454.500 | -9.374 | -30498.687 | -5.070 | 285894.691938 | 691824.315000 | 209-04-39 | 181-11-16 | 4.642 |
| S20-65 | -136458.557 | -4.780 | -30500.943 | -2.659 | 145794.507540 | 362843.303063 | 209-08-07 | 180-03-28 | 0.828 |
| S20-30K | -136459.280 | -5.923 | -30501.346 | -3.425 | 180659.472358 | 467373.034000 | 210-09-47 | 181-01-40 | 6.014 |
| S20-29 | -136464.480 | -8.816 | -30504.368 | -5.201 | 268926.508288 | 709751.760480 | 211-04-23 | 180-54-36 | 4.222 |
| S20-64 | -136468.096 | -11.574 | -30506.547 | -6.940 | 353082.774978 | 947088.586240 | 210-53-26 | 179-49-03 | 9.273 |
| S20-28 | -136476.054 | -12.786 | -30511.308 | -3.471 | 390117.584088 | 473708.383434 | 165-02-26 | 134-09-00 | 4.997 |
| S20-27 | -136480.882 | 1.586 | -30510.018 | -10.107 | -48388.888548 | 1379412.274374 | 299-22-12 | 314-19-46 | 13.078 |
| S19-7 | -136474.468 | 7.701 | -30521.415 | -6.557 | -235045.416915 | 894863.086676 | 75-06-33 | 315-44-21 | 5.008 |
| S19-6 | -136473.181 | 7.907 | -30516.575 | 8.803 | -241294.558525 | -1201373.412343 | 30-54-23 | 135-47-50 | 7.716 |
| S19-19 | -136466.561 | 12.075 | -30512.612 | 7.224 | -368439.789900 | -985834.436664 | 30-52-16 | 179-57-53 | 6.355 |
| S19-5 | -136461.106 | 7.938 | -30509.351 | 4.713 | -242183.228238 | -643141.192578 | 30-19-05 | 179-26-49 | 2.876 |
| S19-4 | -136458.623 | 4.790 | -30507.899 | 2.798 | -146132.836210 | -381811.227154 | 30-15-40 | 179-56-35 | 2.671 |
| S28D2K | -136456.316 | 7.211 | -30506.553 | 4.071 | -219982.753683 | -555513.662436 | 29-03-34 | 178-47-54 | 5.610 |
| S28D1K | -136451.412 | 9.202 | -30503.828 | 4.996 | -280696.225256 | -681711.254352 | 27-51-05 | 178-47-31 | 4.861 |
| S18-8 | -136447.114 | 4.978 | -30501.557 | 2.632 | -151836.750746 | -359128.804048 | 27-57-47 | 180-06-42 | 0.770 |
| S18-7 | -136446.434 | 5.662 | -30501.196 | 2.859 | -172697.771752 | -390100.354806 | 26-37-46 | 178-39-59 | 5.573 |
| S18-6 | -136441.452 | 5.787 | -30498.698 | 2.882 | -176495.965326 | -393224.264664 | 25-30-07 | 178-52-21 | 0.892 |
| S18-21 | -136440.647 | 5.084 | -30498.314 | 2.401 | -155053.428376 | -327593.993447 | 25-14-16 | 179-44-09 | 4.731 |
| S18-5 | -136436.368 | 8.972 | -30496.297 | 4.120 | -273612.776684 | -562117.836160 | 24-08-16 | 178-54-00 | 5.143 |
| S18-4 | -136431.675 | 5.124 | -30494.194 | 2.304 | -156252.250056 | -314338.579200 | 25-00-08 | 180-51-52 | 0.476 |
| S29D3K | -136431.244 | 5.599 | -30493.993 | 2.387 | -170735.866807 | -325661.379428 | 22-55-40 | 177-55-32 | 5.611 |
| S29D2K | -136426.076 | 10.381 | -30491.807 | 4.260 | -316535.448467 | -581175.083760 | 21-41-43 | 178-46-03 | 5.610 |
| S29D1K | -136420.863 | 6.689 | -30489.733 | 2.629 | -203945.824037 | -358650.448827 | 20-36-25 | 178-54-42 | 1.577 |
| S17-8 | -136419.387 | 5.279 | -30489.178 | 1.962 | -160952.370662 | -267654.837294 | 20-18-11 | 179-41-46 | 4.055 |
| S17-7 | -136415.584 | 6.675 | -30487.771 | 2.410 | -203505.871425 | -328761.557440 | 19-15-03 | 178-56-52 | 3.042 |

地 番 : S区34号線

| 測点名 | [1] X(i) | [2] X(i+1)-X(i-1) | [3] Y(i) | [4] Y(i+1)-Y(i-1) | [2]*[3] | [1]*[4] | 方向角 | 夾 角 | 距 離 |
|--------|-------------|----------------------|-------------|----------------------|----------------|----------------|-----------|-----------|---------|
| S17-21 | -136412.712 | 5.288 | -30486.768 | 1.850 | -161214.029184 | -252363.517200 | 19-19-11 | 180-04-08 | 2.560 |
| S17-6 | -136410.296 | 7.604 | -30485.921 | 2.526 | -231814.943284 | -344572.407696 | 17-56-00 | 178-36-49 | 5.453 |
| S17-5 | -136405.108 | 7.481 | -30484.242 | 2.276 | -228052.614402 | -310458.025808 | 14-35-36 | 176-39-36 | 2.369 |
| S17-4 | -136402.815 | 14.538 | -30483.645 | 3.753 | -443171.231010 | -511919.764695 | 14-27-10 | 179-51-34 | 12.645 |
| S16-6 | -136390.570 | 19.788 | -30480.489 | 5.108 | -603147.916332 | -696683.031560 | 14-30-32 | 180-03-22 | 7.791 |
| S16-19 | -136383.027 | 13.618 | -30478.537 | 3.523 | -415056.716866 | -480477.404121 | 14-29-57 | 179-59-25 | 6.275 |
| S16-5 | -136376.952 | 10.550 | -30476.966 | 2.426 | -321531.991300 | -330850.485552 | 10-49-00 | 176-19-03 | 4.556 |
| S16-4 | -136372.477 | 6.199 | -30476.111 | 1.175 | -188921.412089 | -160237.660475 | 10-30-55 | 179-41-55 | 1.753 |
| S31D2K | -136370.753 | 8.740 | -30475.791 | 1.272 | -266358.413340 | -173463.597816 | 7-43-38 | 177-12-43 | 7.080 |
| S31D1K | -136363.737 | 11.323 | -30474.839 | 1.457 | -345066.601997 | -198681.964809 | 6-41-15 | 178-57-37 | 4.337 |
| S15-8 | -136359.430 | 7.365 | -30474.334 | 0.867 | -224443.469910 | -118223.625810 | 6-45-04 | 180-03-49 | 3.079 |
| S15-7 | -136356.372 | 8.740 | -30473.972 | 0.949 | -266342.515280 | -129402.197028 | 5-53-54 | 179-08-50 | 5.712 |
| S15-20 | -136350.690 | 6.939 | -30473.385 | 0.709 | -211454.818515 | -96672.639210 | 5-32-37 | 179-38-43 | 1.263 |
| S15-6 | -136349.433 | 8.242 | -30473.263 | 0.721 | -251160.633646 | -98307.941193 | 4-54-05 | 179-21-28 | 7.011 |
| S15-5 | -136342.448 | 9.344 | -30472.664 | 0.764 | -284736.572416 | -104165.630272 | 4-00-04 | 179-05-59 | 2.365 |
| S15-4 | -136340.089 | 7.115 | -30472.499 | 0.490 | -216811.830385 | -66806.643610 | 3-54-33 | 179-54-29 | 4.767 |
| S32D2K | -136335.333 | 11.879 | -30472.174 | 0.698 | -361978.954946 | -95162.062434 | 2-59-51 | 179-05-18 | 7.133 |
| S32D1K | -136328.210 | 8.994 | -30471.801 | 0.440 | -274063.378194 | -59984.412400 | 2-03-03 | 179-03-12 | 1.872 |
| S14-5 | -136326.339 | 10.527 | -30471.734 | 0.376 | -320775.943818 | -51258.703464 | 2-02-40 | 179-59-37 | 8.662 |
| S14-16 | -136317.683 | 19.948 | -30471.425 | 0.714 | -607843.985900 | -97330.825662 | 2-03-15 | 180-00-35 | 11.299 |
| S14-4 | -136306.391 | 16.095 | -30471.020 | -2.279 | -490431.066900 | 310642.265089 | 330-48-10 | 148-44-55 | 5.502 |
| 合計 | | | | 倍面積 | -2224.262983 | 2224.262983 | | | 395.534 |
| | | | | 面 積 | 1112.13 | 1112.13 | | | |
| | | | | 地 積 | 1112.13 | 1112.13 | | | |

面積（座標法）計算書

地番： S区35号線-1

| 測点名 | [1] X(i) | [2] X(i+1)-X(i-1) | [3] Y(i) | [4] Y(i+1)-Y(i-1) | [2]*[3] | [1]*[4] | 方向角 | 夾角 | 距離 |
|--------|-------------|----------------------|-------------|----------------------|---------------|----------------|-----------|-----------|--------|
| S21-35 | -136579.315 | 1.492 | -30695.515 | 3.405 | -45797.708380 | -465052.567575 | 114-07-14 | 312-16-58 | 5.002 |
| S21-34 | -136581.359 | -3.536 | -30690.950 | 1.160 | 108523.199200 | -158434.376440 | 246-20-17 | 312-13-03 | 3.718 |
| SEHD5K | -136582.851 | 2.044 | -30694.355 | -4.565 | -62739.261620 | 623500.714815 | 341-50-16 | 275-29-59 | 3.721 |
| 合計 | | | | 倍面積 | -13.770800 | 13.770800 | | | 12.441 |
| | | | | 面積 | 6.88 | 6.88 | | | |
| | | | | 地積 | 6.88 | 6.88 | | | |

面積（座標法）計算書

地番： S区35号線-2

| 測点名 | [1] X(i) | [2] X(i+1)-X(i-1) | [3] Y(i) | [4] Y(i+1)-Y(i-1) | [2]*[3] | [1]*[4] | 方向角 | 夾角 | 距離 |
|--------|-------------|----------------------|-------------|----------------------|----------------|-----------------|-----------|-----------|--------|
| SEHD5K | -136582.851 | 7.206 | -30694.355 | 1.531 | -221183.522130 | -209108.344881 | 66-20-17 | 264-29-45 | 3.718 |
| S21-34 | -136581.359 | 7.239 | -30690.950 | 16.521 | -222171.787050 | -2256460.632039 | 66-20-19 | 180-00-02 | 14.320 |
| S35D5K | -136575.612 | -3.564 | -30677.834 | 16.083 | 109335.800376 | -2196545.567796 | 162-19-31 | 275-59-12 | 9.772 |
| S22-3 | -136584.923 | -7.241 | -30674.867 | -1.587 | 222116.711947 | 216760.272801 | 294-26-38 | 312-07-07 | 5.002 |
| S22-2 | -136582.853 | -3.642 | -30679.421 | -17.614 | 111734.451282 | 2405770.372742 | 246-22-37 | 131-55-59 | 14.254 |
| S22-1K | -136588.565 | 0.002 | -30692.481 | -14.934 | -61.384962 | 2039813.629710 | 341-50-32 | 275-27-55 | 6.013 |
| 合計 | | | | 倍面積 | -229.730537 | 229.730537 | | | 53.079 |
| | | | | 面積 | 114.86 | 114.86 | | | |
| | | | | 地積 | 114.86 | 114.86 | | | |

面積（座標法）計算書

地番： S区35号線-3

| 測点名 | [1] X(i) | [2] X(i+1)-X(i-1) | [3] Y(i) | [4] Y(i+1)-Y(i-1) | [2]*[3] | [1]*[4] | 方向角 | 夾角 | 距離 |
|---------|-------------|----------------------|-------------|----------------------|----------------|-----------------|-----------|-----------|--------|
| S35D5K | -136575.612 | 11.739 | -30677.834 | 2.574 | -360127.093326 | -351545.625288 | 66-20-15 | 264-00-44 | 6.050 |
| S21-33 | -136573.184 | -23.248 | -30672.293 | 13.709 | 713069.467664 | -1872281.779456 | 162-21-11 | 276-00-56 | 26.944 |
| S21-32 | -136598.860 | -30.638 | -30664.125 | 9.746 | 939487.461750 | -1331292.489560 | 162-21-30 | 180-00-19 | 5.207 |
| S35D6K | -136603.822 | -7.435 | -30662.547 | -3.788 | 227976.036945 | 517455.277736 | 245-15-24 | 262-53-54 | 5.908 |
| K73 | -136606.295 | -7.066 | -30667.913 | -3.828 | 216699.473258 | 522928.897260 | 161-29-11 | 96-13-47 | 4.844 |
| S35D4K | -136610.888 | -4.686 | -30666.375 | 1.351 | 143702.633250 | -184561.309688 | 243-33-27 | 262-04-16 | 0.209 |
| S22-4 | -136610.981 | 0.894 | -30666.562 | -0.498 | -27415.906428 | 68032.268538 | 342-30-38 | 278-57-11 | 1.035 |
| S22-8 | -136609.994 | 10.178 | -30666.873 | -3.240 | -312127.433394 | 442616.380560 | 342-19-26 | 179-48-48 | 9.646 |
| S22-12K | -136600.803 | 16.790 | -30669.802 | -5.355 | -514945.975580 | 731497.300065 | 342-17-39 | 179-58-13 | 7.977 |
| S22-6K | -136593.204 | 15.880 | -30672.228 | -5.065 | -487074.980640 | 691844.578260 | 342-19-26 | 180-01-47 | 8.691 |
| S22-3 | -136584.923 | 17.592 | -30674.867 | -5.606 | -539632.260264 | 765695.078338 | 342-19-31 | 180-00-05 | 9.772 |
| 合計 | | | | 倍面積 | -388.576765 | 388.576765 | | | 86.283 |
| | | | | 面積 | 194.28 | 194.28 | | | |
| | | | | 地積 | 194.28 | 194.28 | | | |

面積（座標法）計算書

地番： S区36号線

| 測点名 | [1] X(i) | [2] X(i+1)-X(i-1) | [3] Y(i) | [4] Y(i+1)-Y(i-1) | [2]*[3] | [1]*[4] | 方向角 | 夾角 | 距離 |
|--------|-------------|----------------------|-------------|----------------------|-----------------|------------------|-----------|-----------|---------|
| S21-32 | -136598.860 | 3.054 | -30664.125 | 3.041 | -93648.237750 | -415397.133260 | 112-26-40 | 310-05-10 | 4.998 |
| S21-31 | -136600.768 | 46.522 | -30659.506 | 97.602 | -1426341.538132 | -13332508.158336 | 62-29-14 | 130-02-34 | 104.839 |
| S21-30 | -136552.338 | 55.080 | -30566.523 | 102.183 | -1683604.086840 | -13953327.553854 | 54-08-23 | 171-39-09 | 11.352 |
| S21-29 | -136545.688 | 17.028 | -30557.323 | 22.093 | -520330.096044 | -3016703.884984 | 51-10-06 | 177-01-43 | 16.551 |
| S21-28 | -136535.310 | 17.903 | -30544.430 | 20.030 | -546836.930290 | -2734802.259300 | 43-29-03 | 172-18-57 | 10.371 |
| S21-27 | -136527.785 | 11.407 | -30537.293 | 10.822 | -348338.901251 | -1477503.689270 | 43-30-31 | 180-01-28 | 5.352 |
| S21-41 | -136523.903 | 18.076 | -30533.608 | 15.786 | -551925.498208 | -2155166.332758 | 40-26-57 | 176-56-26 | 18.652 |
| S21-40 | -136509.709 | 20.289 | -30521.507 | 17.295 | -619250.855523 | -2360935.417155 | 40-26-12 | 179-59-15 | 8.008 |
| S21-39 | -136503.614 | 15.661 | -30516.313 | 12.838 | -477915.977893 | -1752433.396532 | 38-37-40 | 178-11-28 | 12.245 |
| S21-38 | -136494.048 | 10.476 | -30508.669 | 8.273 | -319608.816444 | -1129215.259104 | 34-39-09 | 176-01-29 | 1.106 |
| S21-37 | -136493.138 | 6.428 | -30508.040 | 4.435 | -196105.681120 | -605347.067030 | 34-35-44 | 179-56-35 | 6.703 |
| S26D1 | -136487.620 | 11.115 | -30504.234 | 7.146 | -339054.560910 | -975340.532520 | 30-49-36 | 176-13-52 | 6.518 |
| S20-25 | -136482.023 | 13.357 | -30500.894 | 7.981 | -407400.441158 | -1089263.025563 | 30-52-56 | 180-03-20 | 9.042 |
| S20-63 | -136474.263 | 11.637 | -30496.253 | 6.958 | -354884.896161 | -949587.921954 | 30-51-49 | 179-58-53 | 4.517 |
| S20-24 | -136470.386 | 9.036 | -30493.936 | 5.340 | -275543.205696 | -728751.861240 | 30-22-08 | 179-30-19 | 5.979 |
| S20-23 | -136465.227 | 6.007 | -30490.913 | 3.493 | -183158.914391 | -476673.037911 | 28-59-50 | 178-37-42 | 0.970 |
| S20-62 | -136464.379 | 5.248 | -30490.443 | 2.914 | -160013.844864 | -397657.200406 | 29-03-01 | 180-03-11 | 5.033 |
| S20-22 | -136459.979 | 9.707 | -30487.999 | 5.241 | -295947.006293 | -715186.749939 | 27-47-28 | 178-44-27 | 5.999 |
| S20-21 | -136454.672 | 5.815 | -30485.202 | 3.053 | -177271.449630 | -416596.113616 | 26-44-43 | 178-57-15 | 0.569 |
| S20-61 | -136454.164 | 5.350 | -30484.946 | 2.681 | -163094.461100 | -365833.613684 | 26-36-10 | 179-51-27 | 5.415 |
| S20-20 | -136449.322 | 10.081 | -30482.521 | 4.916 | -307294.294201 | -670784.866952 | 25-25-47 | 178-49-37 | 5.801 |
| S20-60 | -136444.083 | 5.426 | -30480.030 | 2.577 | -165384.642780 | -351616.401891 | 24-41-51 | 179-16-04 | 0.206 |
| S20-19 | -136443.896 | 5.675 | -30479.944 | 2.540 | -172973.682200 | -346567.495840 | 24-05-32 | 179-23-41 | 6.012 |
| S20-18 | -136438.408 | 10.286 | -30477.490 | 4.487 | -313491.462140 | -612199.136696 | 22-57-48 | 178-52-16 | 5.211 |
| S20-59 | -136433.610 | 5.508 | -30475.457 | 2.333 | -167858.817156 | -318299.612130 | 22-54-21 | 179-56-33 | 0.771 |
| S20-17 | -136432.900 | 6.276 | -30475.157 | 2.521 | -191262.085332 | -343947.340900 | 21-45-13 | 178-50-52 | 5.993 |
| S20-16 | -136427.334 | 9.958 | -30472.936 | 3.858 | -303449.496688 | -526336.654572 | 20-26-30 | 178-41-17 | 4.687 |
| S20-58 | -136422.942 | 5.626 | -30471.299 | 2.096 | -171431.528174 | -285942.486432 | 20-24-12 | 179-57-42 | 1.317 |
| S20-15 | -136421.708 | 6.907 | -30470.840 | 2.428 | -210462.091880 | -331231.907024 | 19-08-28 | 178-44-16 | 6.005 |

地 番 : S区36号線

| 測点名 | [1] X(i) | [2] X(i+1)-X(i-1) | [3] Y(i) | [4] Y(i+1)-Y(i-1) | [2]*[3] | [1]*[4] | 方向角 | 夾 角 | 距 離 |
|---------|-------------|----------------------|-------------|----------------------|----------------|----------------|-----------|-----------|--------|
| S20-14 | -136416.035 | 9.634 | -30468.871 | 3.268 | -293537.103214 | -445807.602380 | 18-09-24 | 179-00-56 | 4.169 |
| S20-57 | -136412.074 | 5.705 | -30467.572 | 1.869 | -173817.498260 | -254954.166306 | 18-05-57 | 179-56-33 | 1.835 |
| S20-13 | -136410.330 | 11.204 | -30467.002 | 3.020 | -341352.290408 | -411959.196600 | 14-31-11 | 176-25-14 | 9.772 |
| S20-56 | -136400.870 | 20.393 | -30464.552 | 5.271 | -621263.608936 | -718968.985770 | 14-28-06 | 179-56-55 | 11.291 |
| S20-55 | -136389.937 | 20.005 | -30461.731 | 5.161 | -609386.928655 | -703908.464857 | 14-27-48 | 179-59-42 | 9.369 |
| S20-12 | -136380.865 | 11.216 | -30459.391 | 2.741 | -341632.529456 | -373819.950965 | 10-35-38 | 176-07-50 | 2.181 |
| S20-54 | -136378.721 | 7.505 | -30458.990 | 1.400 | -228594.719950 | -190930.209400 | 10-33-21 | 179-57-43 | 5.453 |
| S20-11 | -136373.360 | 11.344 | -30457.991 | 1.817 | -345515.449904 | -247790.395120 | 7-47-07 | 177-13-46 | 6.039 |
| S20-53 | -136367.377 | 7.369 | -30457.173 | 1.005 | -224438.907837 | -137049.213885 | 7-41-02 | 179-53-55 | 1.399 |
| S20-10 | -136365.991 | 8.775 | -30456.986 | 1.066 | -267260.052150 | -145366.146406 | 6-47-03 | 179-06-01 | 7.441 |
| S20-9 | -136358.602 | 10.003 | -30456.107 | 1.149 | -304652.438321 | -156676.033698 | 5-53-50 | 179-06-47 | 2.628 |
| S20-52 | -136355.988 | 7.362 | -30455.837 | 0.750 | -224215.871994 | -102266.991000 | 5-46-22 | 179-52-32 | 4.772 |
| S20-8 | -136351.240 | 11.267 | -30455.357 | 1.039 | -343140.507319 | -141668.938360 | 4-54-04 | 179-07-42 | 6.543 |
| S20-51 | -136344.721 | 7.404 | -30454.798 | 0.631 | -225487.324392 | -86033.518951 | 4-39-04 | 179-45-00 | 0.888 |
| S20-7 | -136343.836 | 8.325 | -30454.726 | 0.584 | -253535.593950 | -79624.800224 | 3-56-12 | 179-17-08 | 7.458 |
| S20-6 | -136336.396 | 10.528 | -30454.214 | 0.679 | -320621.964992 | -92572.412884 | 3-05-44 | 179-09-32 | 3.093 |
| S20-50 | -136333.308 | 7.384 | -30454.047 | 0.390 | -224872.683048 | -53169.990120 | 2-58-17 | 179-52-33 | 4.302 |
| S20-5 | -136329.012 | 11.332 | -30453.824 | 0.474 | -345102.733568 | -64619.951688 | 2-02-35 | 179-04-18 | 7.040 |
| S20-49 | -136321.976 | 12.662 | -30453.573 | 0.453 | -385603.141326 | -61753.855128 | 2-03-23 | 180-00-48 | 5.630 |
| S20-4 | -136316.350 | 19.438 | -30453.371 | -0.784 | -591952.625498 | 106872.018400 | 355-55-00 | 173-51-37 | 13.847 |
| S12-29 | -136302.538 | 27.692 | -30454.357 | -2.851 | -843342.054044 | 388598.535838 | 352-20-50 | 176-25-50 | 14.005 |
| S12-100 | -136288.658 | 30.082 | -30456.222 | -4.043 | -916184.070204 | 551015.044294 | 352-20-37 | 179-59-47 | 16.348 |
| S12-28 | -136272.456 | 27.415 | -30458.400 | -4.310 | -835017.036000 | 587334.285360 | 349-14-04 | 176-53-27 | 11.414 |
| S12-27 | -136261.243 | 16.178 | -30460.532 | -3.091 | -492790.486696 | 421183.502113 | 349-04-04 | 179-50-00 | 5.057 |
| S12-26 | -136256.278 | 9.901 | -30461.491 | -2.033 | -301599.222391 | 277009.013174 | 347-43-29 | 178-39-25 | 5.051 |
| S12-25 | -136251.342 | 9.859 | -30462.565 | -2.252 | -300330.428335 | 306838.022184 | 346-32-35 | 178-49-06 | 5.062 |
| S12-24K | -136246.419 | 9.789 | -30463.743 | -2.462 | -298209.580227 | 335438.683578 | 345-13-05 | 178-40-30 | 5.033 |
| S12-23 | -136241.553 | 9.734 | -30465.027 | -2.690 | -296546.572818 | 366489.777570 | 343-53-24 | 178-40-19 | 5.067 |
| S12-22 | -136236.685 | 9.706 | -30466.433 | -2.920 | -295707.198698 | 397811.120200 | 342-37-23 | 178-43-59 | 5.069 |
| S12-21 | -136231.847 | 9.624 | -30467.947 | -3.132 | -293223.521928 | 426678.144804 | 341-19-16 | 178-41-53 | 5.052 |
| S12-20 | -136227.061 | 9.514 | -30469.565 | -3.334 | -289887.441410 | 454181.021374 | 340-03-07 | 178-43-51 | 5.030 |
| S12-19 | -136222.333 | 9.470 | -30471.281 | -3.559 | -288563.031070 | 484815.283147 | 338-45-40 | 178-42-33 | 5.088 |

地 番 : S区36号線

| 測点名 | [1] X(i) | [2] X(i+1)-X(i-1) | [3] Y(i) | [4] Y(i+1)-Y(i-1) | [2]*[3] | [1]*[4] | 方向角 | 夾 角 | 距 離 |
|--------|-------------|----------------------|-------------|----------------------|-----------------|-----------------|-----------|-----------|--------|
| S12-18 | -136217.591 | 9.411 | -30473.124 | -3.774 | -286782.569964 | 514085.188434 | 337-31-52 | 178-46-12 | 5.053 |
| S12-17 | -136212.922 | 34.054 | -30475.055 | -14.504 | -1037797.522970 | 1975632.220688 | 336-50-07 | 179-18-15 | 31.962 |
| S12-16 | -136183.537 | 29.336 | -30487.628 | -12.384 | -894385.055008 | 1686496.922208 | 104-32-04 | 307-41-57 | 0.195 |
| S36D1K | -136183.586 | -25.064 | -30487.439 | 11.386 | 764137.171096 | -1550586.310196 | 155-53-10 | 231-21-06 | 27.407 |
| K32 | -136208.601 | -27.737 | -30476.242 | 12.402 | 845319.524354 | -1689259.069602 | 156-07-18 | 180-14-08 | 2.977 |
| K33 | -136211.323 | -14.657 | -30475.037 | 6.008 | 446672.617309 | -818357.628584 | 158-04-43 | 181-57-25 | 12.865 |
| K34 | -136223.258 | -14.712 | -30470.234 | 5.815 | 448278.082608 | -792138.245270 | 159-58-38 | 181-53-55 | 2.956 |
| K35 | -136226.035 | -8.489 | -30469.222 | 3.005 | 258653.225558 | -409359.235175 | 160-45-55 | 180-47-17 | 6.050 |
| K36 | -136231.747 | -8.623 | -30467.229 | 2.983 | 262718.915667 | -406379.301301 | 161-13-03 | 180-27-08 | 3.075 |
| K37 | -136234.658 | -29.357 | -30466.239 | 7.582 | 894397.378323 | -1032931.176956 | 166-00-13 | 184-47-10 | 27.255 |
| K38 | -136261.104 | -29.378 | -30459.647 | 7.200 | 894843.509566 | -981079.948800 | 168-17-05 | 182-16-52 | 2.994 |
| K39 | -136264.036 | -15.144 | -30459.039 | 2.859 | 461271.686616 | -389578.878924 | 169-33-22 | 181-16-17 | 12.418 |
| K40 | -136276.248 | -16.509 | -30456.788 | 2.848 | 502811.113092 | -388114.754304 | 172-05-25 | 182-32-03 | 4.338 |
| K41 | -136280.545 | -30.064 | -30456.191 | 3.445 | 915634.926224 | -469486.477525 | 173-41-34 | 181-36-09 | 25.924 |
| K42 | -136306.312 | -49.030 | -30453.343 | 3.546 | 1493127.407290 | -483342.182352 | 178-16-53 | 184-35-19 | 23.273 |
| K43 | -136329.575 | -46.443 | -30452.645 | -1.869 | 1414312.191735 | 254799.975675 | 186-19-09 | 188-02-16 | 23.322 |
| K44 | -136352.755 | -43.381 | -30455.212 | -4.622 | 1321177.551772 | 630222.433610 | 185-48-31 | 179-29-22 | 20.305 |
| K45 | -136372.956 | -28.284 | -30457.267 | -3.706 | 861453.339828 | 505398.174936 | 191-32-39 | 185-44-08 | 8.250 |
| K46 | -136381.039 | -39.182 | -30458.918 | -9.537 | 1193441.325076 | 1300665.968943 | 194-13-44 | 182-41-05 | 32.083 |
| K47 | -136412.138 | -31.571 | -30466.804 | -8.063 | 961867.469084 | 1099891.068694 | 200-33-22 | 186-19-38 | 0.504 |
| K48 | -136412.610 | -14.025 | -30466.981 | -5.265 | 427299.408525 | 718212.391650 | 200-34-37 | 180-01-15 | 14.477 |
| K49 | -136426.163 | -29.377 | -30472.069 | -11.010 | 895177.971013 | 1502052.054630 | 200-31-05 | 179-56-28 | 16.896 |
| K50 | -136441.987 | -47.913 | -30477.991 | -22.717 | 1460291.982783 | 3099552.618679 | 207-37-37 | 187-06-32 | 36.218 |
| K51 | -136474.076 | -44.656 | -30494.786 | -24.802 | 1361775.163616 | 3384830.032952 | 212-30-11 | 184-52-34 | 14.901 |
| K52 | -136486.643 | -20.263 | -30502.793 | -13.475 | 618078.094559 | 1839157.514425 | 215-23-38 | 182-53-27 | 9.441 |
| K53 | -136494.339 | -14.410 | -30508.261 | -10.683 | 439624.041010 | 1458169.023537 | 217-50-16 | 182-26-38 | 8.501 |
| K54 | -136501.053 | -9.578 | -30513.476 | -7.655 | 292258.073128 | 1044915.560715 | 220-25-46 | 182-35-30 | 3.762 |
| K55 | -136503.917 | -11.367 | -30515.916 | -9.685 | 346874.417172 | 1322040.436145 | 220-25-58 | 180-00-12 | 11.171 |
| K56 | -136512.420 | -20.323 | -30523.161 | -17.317 | 620322.201003 | 2363985.577140 | 220-26-05 | 180-00-07 | 15.529 |
| K57 | -136524.240 | -23.249 | -30533.233 | -20.931 | 709867.134017 | 2857588.867440 | 223-32-06 | 183-06-01 | 15.765 |
| K58 | -136535.669 | -21.852 | -30544.092 | -23.806 | 667449.498384 | 3250368.136214 | 231-09-51 | 187-37-45 | 16.621 |
| K59 | -136546.092 | -18.515 | -30557.039 | -24.145 | 565763.577085 | 3296905.391340 | 234-08-49 | 182-58-58 | 13.816 |

地 番 : S区36号線

| 測点名 | [1] X(i) | [2] X(i+1)-X(i-1) | [3] Y(i) | [4] Y(i+1)-Y(i-1) | [2]*[3] | [1]*[4] | 方向角 | 夾 角 | 距 離 |
|--------|-------------|----------------------|-------------|----------------------|---------------|----------------|-----------|-----------|----------|
| K60 | -136554.184 | -25.423 | -30568.237 | -45.035 | 777136.289251 | 6149717.676440 | 242-52-44 | 188-43-55 | 38.017 |
| K61 | -136571.515 | -19.129 | -30602.074 | -37.345 | 585387.073546 | 5100263.227675 | 242-51-47 | 179-59-03 | 3.942 |
| K62 | -136573.313 | -3.105 | -30605.582 | -2.822 | 95030.332110 | 385409.889286 | 152-18-24 | 89-26-37 | 1.476 |
| K63 | -136574.620 | -1.631 | -30604.896 | 0.856 | 49916.585376 | -116907.874720 | 152-18-52 | 180-00-28 | 0.366 |
| K64 | -136574.944 | -4.898 | -30604.726 | -8.193 | 149901.947948 | 1118958.516192 | 241-19-27 | 269-00-35 | 9.532 |
| K65 | -136579.518 | -4.589 | -30613.089 | -8.391 | 140483.465421 | 1146038.735538 | 241-49-17 | 180-29-50 | 0.032 |
| K66 | -136579.533 | -9.241 | -30613.117 | -17.753 | 282895.814197 | 2424696.449349 | 242-30-10 | 180-40-53 | 19.982 |
| K67 | -136588.759 | -17.844 | -30630.842 | -34.944 | 546576.744648 | 4772957.594496 | 243-24-44 | 180-54-34 | 19.255 |
| K68 | -136597.377 | -8.884 | -30648.061 | -17.716 | 272277.373924 | 2419959.130932 | 241-50-38 | 178-25-54 | 0.564 |
| K69 | -136597.643 | -1.723 | -30648.558 | -3.275 | 52807.465434 | 447357.280825 | 242-19-26 | 180-28-48 | 3.137 |
| K70 | -136599.100 | -3.843 | -30651.336 | -8.825 | 117793.084248 | 1205487.057500 | 248-28-01 | 186-08-35 | 6.501 |
| K71 | -136601.486 | -2.647 | -30657.383 | -6.708 | 81150.092801 | 916322.768088 | 248-27-11 | 179-59-10 | 0.711 |
| K72 | -136601.747 | -2.336 | -30658.044 | -5.164 | 71617.190784 | 705411.421508 | 245-15-34 | 176-48-23 | 4.958 |
| S35D6K | -136603.822 | 2.887 | -30662.547 | -6.081 | -88522.773189 | 830687.841582 | 342-21-30 | 277-05-56 | 5.207 |
| 合計 | | | | 倍面積 | -883.581198 | 883.581198 | | | 1046.632 |
| | | | | 面 積 | 441.79 | 441.79 | | | |
| | | | | 地 積 | 441.79 | 441.79 | | | |

面積（座標法）計算書

地番： S区37号線

| 測点名 | [1] X(i) | [2] X(i+1)-X(i-1) | [3] Y(i) | [4] Y(i+1)-Y(i-1) | [2]*[3] | [1]*[4] | 方向角 | 夾角 | 距離 |
|--------|-------------|----------------------|-------------|----------------------|-----------------|-----------------|-----------|-----------|---------|
| S1-25K | -135926.370 | 103.244 | -30611.626 | -48.694 | -3160466.714744 | 6618798.660780 | 67-28-37 | 272-58-43 | 0.501 |
| S1-16K | -135926.178 | -150.879 | -30611.163 | 72.534 | 4618581.662277 | -9859269.395052 | 154-29-45 | 267-01-08 | 167.382 |
| S1-6K | -136077.249 | -151.690 | -30539.092 | 71.811 | 4632474.865480 | -9771843.327939 | 202-47-02 | 228-17-17 | 0.671 |
| S1-26 | -136077.868 | 0.996 | -30539.352 | -1.029 | -30417.194592 | 140024.126172 | 334-32-17 | 311-45-15 | 1.789 |
| S1-17 | -136076.253 | 3.543 | -30540.121 | -1.687 | -108203.648703 | 229560.638811 | 334-32-20 | 180-00-03 | 2.135 |
| S1-37K | -136074.325 | 10.359 | -30541.039 | -4.933 | -316374.623001 | 671254.645225 | 334-32-07 | 179-59-47 | 9.338 |
| S1-36K | -136065.894 | 34.804 | -30545.054 | -16.607 | -1063090.059416 | 2259646.301658 | 334-28-39 | 179-56-32 | 29.225 |
| S1-35K | -136039.521 | 36.472 | -30557.646 | -17.415 | -1114498.464912 | 2369128.258215 | 334-28-20 | 179-59-41 | 11.192 |
| S1-34K | -136029.422 | 113.151 | -30562.469 | -53.980 | -3458173.929819 | 7342868.199560 | 334-29-54 | 180-01-34 | 114.176 |
| 合計 | | | | 倍面積 | -168.107430 | 168.107430 | | | 336.409 |
| | | | | 面積 | 84.05 | 84.05 | | | |
| | | | | 地積 | 84.05 | 84.05 | | | |

面積（座標法）計算書

地番： S区38号線

| 測点名 | [1] X(i) | [2] X(i+1)-X(i-1) | [3] Y(i) | [4] Y(i+1)-Y(i-1) | [2]*[3] | [1]*[4] | 方向角 | 夾角 | 距離 |
|--------|-------------|----------------------|-------------|----------------------|----------------|-----------------|-----------|-----------|--------|
| S1-23K | -135861.096 | -0.759 | -30696.996 | -4.725 | 23299.019964 | 641943.678600 | 29-31-27 | 347-35-35 | 14.000 |
| HK137 | -135848.914 | 14.735 | -30690.097 | 10.589 | -452218.579295 | -1438504.150346 | 55-19-19 | 205-47-52 | 4.487 |
| HK136 | -135846.361 | 1.771 | -30686.407 | 4.987 | -54345.626797 | -677465.802307 | 121-05-13 | 245-45-54 | 1.515 |
| HK135 | -135847.143 | 0.358 | -30685.110 | 2.996 | -10985.269380 | -406998.040428 | 56-08-21 | 115-03-08 | 2.046 |
| HK134 | -135846.003 | 1.995 | -30683.411 | 3.191 | -61213.404945 | -433484.595573 | 60-11-06 | 184-02-45 | 1.720 |
| HK133 | -135845.148 | 3.557 | -30681.919 | 15.761 | -109135.585883 | -2141055.377628 | 79-16-38 | 199-05-32 | 14.523 |
| HK132 | -135842.446 | -2.425 | -30667.650 | -1.647 | 74369.051250 | 223732.508562 | 252-08-41 | 352-52-03 | 16.721 |
| S1-55K | -135847.573 | -5.709 | -30683.566 | -17.722 | 175172.478294 | 2407490.688706 | 252-08-17 | 179-59-36 | 1.897 |
| S1-24K | -135848.155 | -13.523 | -30685.372 | -13.430 | 414958.285556 | 1824440.721650 | 221-55-52 | 149-47-35 | 17.395 |
| 合計 | | | | 倍面積 | -99.631236 | 99.631236 | | | 74.304 |
| | | | | 面積 | 49.81 | 49.81 | | | |
| | | | | 地積 | 49.81 | 49.81 | | | |

面積（座標法）計算書

地番： S区39号線

| 測点名 | [1] X(i) | [2] X(i+1)-X(i-1) | [3] Y(i) | [4] Y(i+1)-Y(i-1) | [2]*[3] | [1]*[4] | 方向角 | 夾角 | 距離 |
|--------|-------------|----------------------|-------------|----------------------|----------------|-----------------|-----------|-----------|--------|
| S42-8 | -136657.751 | 9.886 | -30919.368 | 2.395 | -305668.872048 | -327295.313645 | 128-10-59 | 314-57-39 | 5.010 |
| S42-7 | -136660.848 | -0.940 | -30915.430 | 22.077 | 29060.504200 | -3017061.541296 | 83-13-07 | 135-02-08 | 18.267 |
| S42-6K | -136658.691 | 1.497 | -30897.291 | 18.292 | -46253.244627 | -2499760.775772 | 166-56-54 | 263-43-47 | 0.678 |
| K267-1 | -136659.351 | -2.718 | -30897.138 | 0.674 | 83978.421084 | -92108.402574 | 165-47-37 | 178-50-43 | 2.123 |
| K266-1 | -136661.409 | -2.317 | -30896.617 | -0.364 | 71587.461589 | 49744.752876 | 253-41-15 | 267-53-38 | 0.922 |
| K265-1 | -136661.668 | -1.034 | -30897.502 | -3.534 | 31948.017068 | 482962.334712 | 253-41-33 | 180-00-18 | 2.760 |
| K264-2 | -136662.443 | -1.019 | -30900.151 | -3.485 | 31487.253869 | 476268.613855 | 253-43-45 | 180-02-12 | 0.871 |
| K264-1 | -136662.687 | -2.092 | -30900.987 | 0.380 | 64644.864804 | -51931.821060 | 146-39-17 | 72-55-32 | 2.212 |
| K263 | -136664.535 | -2.297 | -30899.771 | 1.504 | 70976.773987 | -205543.460640 | 147-19-22 | 180-40-05 | 0.533 |
| S43-3K | -136664.984 | -2.255 | -30899.483 | -14.933 | 69678.334165 | 2040818.206072 | 263-14-00 | 295-54-38 | 15.328 |
| S43-2 | -136666.790 | -5.750 | -30914.704 | -18.342 | 177759.548000 | 2506742.262180 | 218-21-20 | 135-07-20 | 5.029 |
| S43-1 | -136670.734 | 9.039 | -30917.825 | -4.664 | -279466.220175 | 637432.303376 | 353-13-20 | 314-52-00 | 13.074 |
| 合計 | | | | 倍面積 | -267.158084 | 267.158084 | | | 66.807 |
| | | | | 面積 | 133.57 | 133.57 | | | |
| | | | | 地積 | 133.57 | 133.57 | | | |

面積（座標法）計算書

地番： S特1号線

| 測点名 | [1] X(i) | [2] X(i+1)-X(i-1) | [3] Y(i) | [4] Y(i+1)-Y(i-1) | [2]*[3] | [1]*[4] | 方向角 | 夾角 | 距離 |
|--------|-------------|----------------------|-------------|----------------------|----------------|-----------------|-----------|-----------|--------|
| S31-21 | -136471.623 | 7.532 | -30760.120 | 10.174 | -231685.223840 | -1388462.292402 | 71-56-59 | 270-01-39 | 12.009 |
| S31-20 | -136467.902 | -0.093 | -30748.702 | 12.650 | 2859.629286 | -1726318.960300 | 162-05-55 | 270-08-56 | 4.008 |
| S35-3 | -136471.716 | -7.532 | -30747.470 | -10.174 | 231589.944040 | 1388463.238584 | 251-56-44 | 269-50-49 | 11.997 |
| S12D2 | -136475.434 | 0.093 | -30758.876 | -12.650 | -2860.575468 | 1726414.240100 | 341-55-20 | 269-58-36 | 4.009 |
| 合計 | | | | 倍面積 | -96.225982 | 96.225982 | | | 32.023 |
| | | | | 面積 | 48.11 | 48.11 | | | |
| | | | | 地積 | 48.11 | 48.11 | | | |

面積（座標法）計算書

地番： S特2号線

| 測点名 | [1] X(i) | [2] X(i+1)-X(i-1) | [3] Y(i) | [4] Y(i+1)-Y(i-1) | [2]*[3] | [1]*[4] | 方向角 | 夾角 | 距離 |
|-------|-------------|----------------------|-------------|----------------------|----------------|-----------------|-----------|-----------|--------|
| S6D2 | -136313.413 | 12.439 | -30901.047 | 2.392 | -384378.123633 | -326061.683896 | 29-19-44 | 269-55-03 | 12.010 |
| S23-4 | -136302.942 | 8.502 | -30895.164 | 9.394 | -262670.684328 | -1280429.837148 | 119-17-03 | 269-57-19 | 4.025 |
| S24-2 | -136304.911 | -12.439 | -30891.653 | -2.392 | 384261.271667 | 326041.347112 | 209-24-52 | 270-07-49 | 12.019 |
| S24-1 | -136315.381 | -8.502 | -30897.556 | -9.394 | 262691.021112 | 1280546.689114 | 299-24-41 | 269-59-49 | 4.008 |
| 合計 | | | | 倍面積 | -96.515182 | 96.515182 | | | 32.062 |
| | | | | 面積 | 48.25 | 48.25 | | | |
| | | | | 地積 | 48.25 | 48.25 | | | |

面積（座標法）計算書

地番： S特3号線

| 測点名 | [1] X(i) | [2] X(i+1)-X(i-1) | [3] Y(i) | [4] Y(i+1)-Y(i-1) | [2]*[3] | [1]*[4] | 方向角 | 夾角 | 距離 |
|---------|-------------|----------------------|-------------|----------------------|-----------------|-----------------|-----------|-----------|--------|
| S5-3K | -136109.711 | 47.206 | -30837.850 | -12.121 | -1455731.547100 | 1649785.807031 | 29-41-15 | 228-47-58 | 5.320 |
| S1-1 | -136105.089 | -67.259 | -30835.215 | 27.542 | 2073945.725685 | -3748606.361238 | 160-53-19 | 311-12-04 | 76.074 |
| S1-41K | -136176.970 | -75.206 | -30810.308 | 26.060 | 2317120.023448 | -3548771.838200 | 160-52-31 | 179-59-12 | 3.519 |
| S1-124K | -136180.295 | -3.900 | -30809.155 | 1.352 | 120155.704500 | -184115.758840 | 160-54-36 | 180-02-05 | 0.608 |
| S1-123K | -136180.870 | -1.465 | -30808.956 | 0.507 | 45135.120540 | -69043.701090 | 160-54-39 | 180-00-03 | 0.942 |
| S1-122K | -136181.760 | -2.132 | -30808.648 | 0.738 | 65684.037536 | -100502.138880 | 160-54-12 | 179-59-33 | 1.314 |
| S1-121K | -136183.002 | -1.774 | -30808.218 | 0.615 | 54653.778732 | -83752.546230 | 160-49-31 | 179-55-19 | 0.563 |
| S1-120K | -136183.534 | -0.563 | -30808.033 | 0.196 | 17344.922579 | -26691.972664 | 160-27-48 | 179-38-17 | 0.033 |
| S1-119K | -136183.565 | -1.465 | -30808.022 | 0.507 | 45133.752230 | -69045.067455 | 160-55-13 | 180-27-25 | 1.517 |
| S1-118K | -136184.999 | -2.613 | -30807.526 | 0.905 | 80500.065438 | -123247.424095 | 160-52-05 | 179-56-52 | 1.248 |
| S1-117K | -136186.178 | -2.608 | -30807.117 | 0.904 | 80344.961136 | -123112.304912 | 160-53-39 | 180-01-34 | 1.512 |
| S1-116K | -136187.607 | -2.761 | -30806.622 | 0.957 | 85057.083342 | -130331.539899 | 160-52-16 | 179-58-37 | 1.410 |
| S1-115K | -136188.939 | -3.380 | -30806.160 | 1.171 | 104124.820800 | -159477.247569 | 160-54-17 | 180-02-01 | 2.167 |
| S1-114K | -136190.987 | -3.519 | -30805.451 | 1.219 | 108404.382069 | -166016.813153 | 160-52-42 | 179-58-25 | 1.557 |
| S1-113K | -136192.458 | -2.190 | -30804.941 | 0.759 | 67462.820790 | -103370.075622 | 160-53-54 | 180-01-12 | 0.761 |
| S1-112K | -136193.177 | -2.457 | -30804.692 | 0.851 | 75687.128244 | -115900.393627 | 160-53-43 | 179-59-49 | 1.839 |
| S1-111K | -136194.915 | -1.847 | -30804.090 | 0.640 | 56895.154230 | -87164.745600 | 160-46-49 | 179-53-06 | 0.115 |
| S1-110K | -136195.024 | -1.748 | -30804.052 | 0.606 | 53845.482896 | -82534.184544 | 160-53-10 | 180-06-21 | 1.735 |
| S1-109K | -136196.663 | -2.546 | -30803.484 | 0.882 | 78425.670264 | -120125.456766 | 160-54-16 | 180-01-06 | 0.960 |
| S1-108K | -136197.570 | -0.971 | -30803.170 | 0.337 | 29909.878070 | -45898.581090 | 160-13-58 | 179-19-42 | 0.068 |
| S1-107K | -136197.634 | -0.129 | -30803.147 | 0.045 | 3973.605963 | -6128.893530 | 161-18-04 | 181-04-06 | 0.069 |
| S1-106K | -136197.699 | -2.108 | -30803.125 | 0.729 | 64932.987500 | -99288.122571 | 160-54-41 | 179-36-37 | 2.162 |
| S1-105K | -136199.742 | -3.316 | -30802.418 | 1.149 | 102140.818088 | -156493.503558 | 160-51-09 | 179-56-28 | 1.348 |
| S1-104K | -136201.015 | -2.900 | -30801.976 | 1.005 | 89325.730400 | -136882.020075 | 160-54-45 | 180-03-36 | 1.722 |
| S1-103K | -136202.642 | -2.476 | -30801.413 | 0.858 | 76264.298588 | -116861.866836 | 160-50-22 | 179-55-37 | 0.899 |
| S1-102K | -136203.491 | -2.428 | -30801.118 | 0.842 | 74785.114504 | -114683.339422 | 160-53-34 | 180-03-12 | 1.671 |
| S1-101K | -136205.070 | -2.008 | -30800.571 | 0.695 | 61847.546568 | -94662.523650 | 160-57-58 | 180-04-24 | 0.454 |
| S1-100K | -136205.499 | -0.825 | -30800.423 | 0.286 | 25410.348975 | -38954.772714 | 160-47-14 | 179-49-16 | 0.419 |
| S1-99K | -136205.895 | -0.760 | -30800.285 | 0.263 | 23408.216600 | -35822.150385 | 161-02-50 | 180-15-36 | 0.385 |

地 番 : S特3号線

| 測点名 | [1] X(i) | [2] X(i+1)-X(i-1) | [3] Y(i) | [4] Y(i+1)-Y(i-1) | [2]*[3] | [1]*[4] | 方向角 | 夾 角 | 距 離 |
|--------|-------------|----------------------|-------------|----------------------|-----------------|----------------|-----------|-----------|---------|
| S1-98K | -136206.259 | -3.582 | -30800.160 | 1.241 | 110326.173120 | -169031.967419 | 160-52-25 | 179-49-35 | 3.406 |
| S1-97K | -136209.477 | -3.289 | -30799.044 | 1.140 | 101298.055716 | -155278.803780 | 161-19-24 | 180-26-59 | 0.075 |
| S1-96K | -136209.548 | -0.242 | -30799.020 | 0.083 | 7453.362840 | -11305.392484 | 160-57-51 | 179-38-27 | 0.181 |
| S1-95K | -136209.719 | -1.334 | -30798.961 | 0.463 | 41085.813974 | -63065.099897 | 160-50-38 | 179-52-47 | 1.231 |
| S1-94K | -136210.882 | -2.332 | -30798.557 | 0.808 | 71822.234924 | -110058.392656 | 160-56-06 | 180-05-28 | 1.237 |
| S1-93K | -136212.051 | -3.195 | -30798.153 | 1.107 | 98400.098835 | -150786.740457 | 160-51-50 | 179-55-44 | 2.145 |
| S1-92K | -136214.077 | -3.398 | -30797.450 | 1.178 | 104649.735100 | -160460.182706 | 160-54-13 | 180-02-23 | 1.452 |
| S1-91K | -136215.449 | -2.945 | -30796.975 | 1.020 | 90697.091375 | -138939.757980 | 160-53-25 | 179-59-12 | 1.665 |
| S1-10 | -136217.022 | -2.888 | -30796.430 | -3.235 | 88940.089840 | 440662.066170 | 250-49-05 | 269-55-40 | 4.002 |
| S5-4K | -136218.337 | -0.083 | -30800.210 | -4.207 | 2556.417430 | 573070.543759 | 340-53-03 | 270-03-58 | 1.304 |
| S5-6K | -136217.105 | 17.776 | -30800.637 | -6.158 | -547512.123312 | 838824.932590 | 340-53-36 | 180-00-33 | 17.509 |
| S5-19K | -136200.561 | 43.093 | -30806.368 | -14.931 | -1327538.816224 | 2033610.576291 | 340-53-14 | 179-59-38 | 28.098 |
| S5-17K | -136174.012 | 48.266 | -30815.568 | -16.726 | -1487344.205088 | 2277646.524712 | 340-53-11 | 179-59-57 | 22.984 |
| S5-16K | -136152.295 | 64.301 | -30823.094 | -22.282 | -1981955.767294 | 3033745.437190 | 340-53-17 | 180-00-06 | 45.068 |
| 合計 | | | | 倍面積 | -934.206149 | 934.206149 | | | 242.748 |
| | | | | 面 積 | 467.10 | 467.10 | | | |
| | | | | 地 積 | 467.10 | 467.10 | | | |

面積（座標法）計算書

地番： S特4号線

| 測点名 | [1] X(i) | [2] X(i+1)-X(i-1) | [3] Y(i) | [4] Y(i+1)-Y(i-1) | [2]*[3] | [1]*[4] | 方向角 | 夾角 | 距離 |
|-------|-------------|----------------------|-------------|----------------------|-----------------|-----------------|-----------|-----------|--------|
| S7-7K | -136348.682 | 36.275 | -30791.970 | 15.942 | -1116978.711750 | -2173670.688444 | 29-31-53 | 255-18-13 | 38.369 |
| S7-6 | -136315.298 | 38.120 | -30773.058 | 21.616 | -1173068.970960 | -2946591.481568 | 29-43-27 | 180-11-34 | 5.454 |
| S7-19 | -136310.562 | 2.222 | -30770.354 | 3.559 | -68371.726588 | -485129.290158 | 161-13-01 | 311-29-34 | 2.655 |
| SKZ10 | -136313.076 | -3.740 | -30769.499 | 2.483 | 115077.926260 | -338465.367708 | 126-58-56 | 145-45-55 | 2.038 |
| S8-2 | -136314.302 | -14.997 | -30767.871 | -6.185 | 461425.761387 | 843103.957870 | 209-34-07 | 262-35-11 | 15.833 |
| S8-28 | -136328.073 | -37.271 | -30775.684 | -21.129 | 1147040.518364 | 2880475.854417 | 209-32-15 | 179-58-08 | 27.010 |
| S8-1K | -136351.573 | -20.609 | -30789.000 | -16.286 | 634530.501000 | 2220621.717878 | 314-13-40 | 284-41-25 | 4.145 |
| 合計 | | | | 倍面積 | -344.702287 | 344.702287 | | | 95.504 |
| | | | | 面積 | 172.35 | 172.35 | | | |
| | | | | 地積 | 172.35 | 172.35 | | | |

面積（座標法）計算書

地番： S特5号線-1

| 測点名 | [1] X(i) | [2] X(i+1)-X(i-1) | [3] Y(i) | [4] Y(i+1)-Y(i-1) | [2]*[3] | [1]*[4] | 方向角 | 夾角 | 距離 |
|--------|-------------|----------------------|-------------|----------------------|----------------|-----------------|-----------|-----------|--------|
| S22-5K | -136618.928 | 13.444 | -30682.575 | 14.212 | -412496.538300 | -1941628.204736 | 63-36-20 | 261-44-46 | 17.877 |
| S22-4 | -136610.981 | 3.287 | -30666.562 | 15.802 | -100800.989294 | -2158726.721762 | 182-35-33 | 298-59-13 | 4.665 |
| S35D7K | -136615.641 | -4.900 | -30666.773 | -0.757 | 150267.187700 | 103418.040237 | 246-16-18 | 243-40-45 | 0.596 |
| K76 | -136615.881 | -2.201 | -30667.319 | -0.097 | 67498.769119 | 13251.740457 | 167-06-13 | 100-49-55 | 2.012 |
| K77 | -136617.842 | -5.736 | -30666.870 | -7.445 | 175905.166320 | 1017119.833690 | 244-26-32 | 257-20-19 | 8.750 |
| K78 | -136621.617 | -5.009 | -30674.764 | -10.200 | 153649.892876 | 1393540.493400 | 241-50-51 | 177-24-19 | 2.615 |
| K79 | -136622.851 | -2.808 | -30677.070 | -6.010 | 86141.212560 | 821103.334510 | 246-58-38 | 185-07-47 | 4.025 |
| SEH3 | -136624.425 | 3.923 | -30680.774 | -5.505 | -120360.676402 | 752117.459625 | 341-51-34 | 274-52-56 | 5.785 |
| 合計 | | | | 倍面積 | -195.975421 | 195.975421 | | | 46.325 |
| | | | | 面積 | 97.98 | 97.98 | | | |
| | | | | 地積 | 97.98 | 97.98 | | | |

面積（座標法）計算書

地番： S特5号線-2

| 測点名 | [1] X(i) | [2] X(i+1)-X(i-1) | [3] Y(i) | [4] Y(i+1)-Y(i-1) | [2]*[3] | [1]*[4] | 方向角 | 夾角 | 距離 |
|--------|-------------|----------------------|-------------|----------------------|----------------|----------------|-----------|-----------|--------|
| S22-4 | -136610.981 | 4.753 | -30666.562 | 0.398 | -145758.169186 | -54371.170438 | 63-33-27 | 240-57-54 | 0.209 |
| S35D4K | -136610.888 | -0.406 | -30666.375 | 0.354 | 12450.548250 | -48360.254352 | 161-29-46 | 277-56-19 | 0.526 |
| K74 | -136611.387 | -3.865 | -30666.208 | 1.618 | 118524.893920 | -221037.224166 | 156-40-49 | 175-11-03 | 3.665 |
| K75 | -136614.753 | -4.254 | -30664.757 | -0.565 | 130447.876278 | 77187.335445 | 246-13-40 | 269-32-51 | 2.203 |
| S35D7K | -136615.641 | 3.772 | -30666.773 | -1.805 | -115675.067756 | 246591.232005 | 2-35-33 | 296-21-53 | 4.665 |
| 合計 | | | | 倍面積 | -9.918494 | 9.918494 | | | 11.268 |
| | | | | 面積 | 4.95 | 4.95 | | | |
| | | | | 地積 | 4.95 | 4.95 | | | |

面積（座標法）計算書

地番： S1号水路

| 測点名 | [1] X(i) | [2] X(i+1)-X(i-1) | [3] Y(i) | [4] Y(i+1)-Y(i-1) | [2]*[3] | [1]*[4] | 方向角 | 夾角 | 距離 |
|--------|-------------|----------------------|-------------|----------------------|-----------------|------------------|-----------|-----------|---------|
| S4-1 | -136312.647 | 35.074 | -30760.127 | -41.995 | -1078880.694398 | 5724449.610765 | 6-34-47 | 239-22-42 | 2.958 |
| S4-2 | -136309.708 | 44.645 | -30759.788 | 120.757 | -1373270.735260 | -16460351.408956 | 70-53-48 | 244-19-01 | 127.436 |
| S4-3 | -136268.002 | 40.675 | -30639.370 | 121.426 | -1246256.374750 | -16546478.410852 | 135-38-47 | 244-44-59 | 1.442 |
| S4-13 | -136269.033 | -5.894 | -30638.362 | -13.006 | 180582.505628 | 1772315.043198 | 250-51-46 | 295-12-59 | 14.834 |
| S4-103 | -136273.896 | -18.300 | -30652.376 | -52.817 | 560938.480800 | 7197578.365032 | 250-53-59 | 180-02-13 | 41.064 |
| S4-104 | -136287.333 | -23.212 | -30691.179 | -67.037 | 712403.646948 | 9136293.942321 | 250-54-12 | 180-00-13 | 29.878 |
| S4-26 | -136297.108 | -23.317 | -30719.413 | -67.325 | 716284.552921 | 9176202.796100 | 250-53-34 | 179-59-22 | 41.370 |
| S4-12 | -136310.650 | -14.965 | -30758.504 | -39.316 | 460301.012360 | 5359189.515400 | 188-59-06 | 118-05-32 | 1.441 |
| S4-11 | -136312.073 | -33.351 | -30758.729 | 41.817 | 1025834.370879 | -5700161.956641 | 127-12-51 | 118-13-45 | 52.791 |
| S4-10 | -136344.001 | -44.213 | -30716.687 | 46.289 | 1358076.882331 | -6311227.462289 | 160-55-46 | 213-42-55 | 12.998 |
| S4-9K | -136356.286 | -11.678 | -30712.440 | 2.661 | 358659.874320 | -362844.077046 | 290-56-35 | 310-00-49 | 1.698 |
| S4-7 | -136355.679 | 11.504 | -30714.026 | -5.353 | -353334.155104 | 729911.949687 | 340-55-49 | 229-59-14 | 11.530 |
| S4-8 | -136344.782 | 43.032 | -30717.793 | -46.101 | -1321848.068376 | 6285630.794982 | 307-12-05 | 146-16-16 | 53.149 |
| 合計 | | | | 倍面積 | -508.701701 | 508.701701 | | | 392.589 |
| | | | | 面積 | 254.35 | 254.35 | | | |
| | | | | 地積 | 254.35 | 254.35 | | | |

面積（座標法）計算書

地番： S2号水路

| 測点名 | [1] X(i) | [2] X(i+1)-X(i-1) | [3] Y(i) | [4] Y(i+1)-Y(i-1) | [2]*[3] | [1]*[4] | 方向角 | 夾角 | 距離 |
|--------|-------------|----------------------|-------------|----------------------|-----------------|------------------|-----------|-----------|---------|
| S3-1 | -136275.711 | 30.887 | -30776.093 | -6.973 | -950581.184491 | 950250.532803 | 25-48-02 | 224-55-02 | 4.995 |
| S3-2 | -136271.214 | 57.675 | -30773.919 | 155.686 | -1774885.778325 | -21215520.222804 | 70-53-36 | 225-05-34 | 162.462 |
| S3-3 | -136218.036 | 51.021 | -30620.407 | 155.611 | -1562283.785547 | -21197024.799996 | 135-46-51 | 244-53-15 | 3.010 |
| S3-4 | -136220.193 | -41.504 | -30618.308 | -12.829 | 1270782.255232 | 1747568.855997 | 200-46-35 | 244-59-44 | 42.084 |
| S3-5 | -136259.540 | -39.895 | -30633.236 | -16.524 | 1222112.950220 | 2251552.638960 | 251-02-59 | 230-16-24 | 1.687 |
| S3-14 | -136260.088 | 32.513 | -30634.832 | 10.947 | -996030.292816 | -1491639.183336 | 20-46-34 | 309-43-35 | 35.360 |
| S3-34K | -136227.027 | 39.582 | -30622.289 | 15.017 | -1212091.443198 | -2045721.264459 | 20-46-34 | 180-00-00 | 6.975 |
| S3-13 | -136220.506 | 7.506 | -30619.815 | 1.524 | -229832.331390 | -207600.051144 | 316-02-10 | 115-15-36 | 1.368 |
| S3-12 | -136219.521 | -0.295 | -30620.765 | -4.636 | 9033.125675 | 631513.699356 | 250-51-00 | 114-48-50 | 3.902 |
| S3-33K | -136220.801 | -13.401 | -30624.451 | -38.597 | 410398.267851 | 5257714.256197 | 250-51-11 | 180-00-11 | 36.955 |
| S3-22K | -136232.922 | -16.000 | -30659.362 | -46.113 | 490549.792000 | 6282108.732186 | 250-54-01 | 180-02-50 | 11.855 |
| S3-21 | -136236.801 | -7.529 | -30670.564 | -21.753 | 230918.676356 | 2963559.132153 | 250-55-03 | 180-01-02 | 11.165 |
| S3-20 | -136240.451 | -16.391 | -30681.115 | -47.321 | 502894.155965 | 6447034.381771 | 250-53-19 | 179-58-16 | 38.915 |
| S3-19 | -136253.192 | -14.216 | -30717.885 | -41.030 | 436685.453160 | 5590468.467760 | 250-54-07 | 180-00-48 | 4.508 |
| S3-18K | -136254.667 | -7.623 | -30722.145 | -22.010 | 234194.911335 | 2998965.220670 | 250-53-44 | 179-59-37 | 18.785 |
| S3-17 | -136260.815 | -11.234 | -30739.895 | -32.433 | 345331.980430 | 4419347.012895 | 250-53-40 | 179-59-56 | 15.539 |
| S3-16 | -136265.901 | -9.212 | -30754.578 | -26.588 | 283311.172536 | 3623037.775788 | 250-53-05 | 179-59-25 | 12.600 |
| S3-15K | -136270.027 | -6.371 | -30766.483 | -18.381 | 196013.263193 | 2504779.366287 | 250-52-49 | 179-59-44 | 6.854 |
| S3-11K | -136272.272 | -5.747 | -30772.959 | -8.204 | 176852.195373 | 1117977.719488 | 206-15-48 | 135-22-59 | 3.905 |
| S3-10K | -136275.774 | -13.973 | -30774.687 | 1.892 | 430014.701451 | -257833.764408 | 160-55-44 | 134-39-56 | 11.079 |
| S3-31K | -136286.245 | -25.435 | -30771.067 | 8.809 | 782662.089145 | -1200545.532205 | 160-52-31 | 179-56-47 | 15.838 |
| S3-9 | -136301.209 | -17.448 | -30765.878 | 10.374 | 536803.039344 | -1413988.742166 | 115-35-52 | 134-43-21 | 5.749 |
| S3-8K | -136303.693 | -3.087 | -30760.693 | 3.450 | 94958.259291 | -470247.740850 | 250-50-06 | 315-14-14 | 1.837 |
| S3-6 | -136304.296 | 1.592 | -30762.428 | -6.253 | -48973.785376 | 852310.762888 | 295-54-43 | 225-04-37 | 5.023 |
| S3-7 | -136302.101 | 28.585 | -30766.946 | -13.665 | -879473.151410 | 1862568.210165 | 340-53-00 | 224-58-17 | 27.930 |
| 合計 | | | | 倍面積 | -635.463996 | 635.463996 | | | 490.380 |
| | | | | 面積 | 317.73 | 317.73 | | | |
| | | | | 地積 | 317.73 | 317.73 | | | |

面積（座標法）計算書

地番： S3号水路

| 測点名 | [1] X(i) | [2] X(i+1)-X(i-1) | [3] Y(i) | [4] Y(i+1)-Y(i-1) | [2]*[3] | [1]*[4] | 方向角 | 夾角 | 距離 |
|--------|-------------|----------------------|-------------|----------------------|-----------------|------------------|-----------|-----------|---------|
| S2-1 | -136226.020 | 41.866 | -30793.325 | -10.764 | -1289193.344450 | 1466336.879280 | 25-57-09 | 225-05-21 | 5.020 |
| S2-2 | -136221.506 | 72.077 | -30791.128 | 197.239 | -2219332.132856 | -26868193.621934 | 70-53-38 | 224-56-29 | 206.413 |
| S2-3 | -136153.943 | 65.401 | -30596.086 | 197.136 | -2001014.620486 | -26840843.707248 | 135-54-55 | 245-01-17 | 3.010 |
| S2-4 | -136156.105 | -55.628 | -30593.992 | -18.206 | 1701882.586976 | 2478858.047630 | 200-47-27 | 244-52-32 | 57.190 |
| S2-5 | -136209.571 | -54.024 | -30614.292 | -21.901 | 1653906.511008 | 2983125.814471 | 250-47-06 | 229-59-39 | 1.695 |
| S2-14 | -136210.129 | 53.156 | -30615.893 | 18.810 | -1627418.408308 | -2562112.526490 | 20-48-23 | 310-01-17 | 57.461 |
| S2-13 | -136156.415 | 54.694 | -30595.482 | 19.453 | -1673389.292508 | -2648650.740995 | 315-39-01 | 114-50-38 | 1.370 |
| S2-12 | -136155.435 | -12.177 | -30596.440 | -38.893 | 372572.849880 | 5295493.333455 | 250-52-19 | 115-13-18 | 40.152 |
| S2-18 | -136168.592 | -13.782 | -30634.375 | -39.739 | 422202.956250 | 5411203.677488 | 250-53-28 | 180-01-09 | 1.909 |
| S2-35K | -136169.217 | -19.287 | -30636.179 | -55.661 | 590879.984373 | 7579314.787437 | 250-53-18 | 179-59-50 | 56.999 |
| S2-17 | -136187.879 | -30.278 | -30690.036 | -87.359 | 929232.910008 | 11897236.921561 | 250-52-38 | 179-59-20 | 35.459 |
| S2-29K | -136199.495 | -23.212 | -30723.538 | -67.009 | 713154.764056 | 9126591.960455 | 250-54-38 | 180-02-00 | 35.457 |
| S2-27K | -136211.091 | -14.176 | -30757.045 | -40.975 | 436011.869920 | 5581249.453725 | 250-56-29 | 180-01-51 | 7.901 |
| S2-16K | -136213.671 | -8.336 | -30764.513 | -24.081 | 256452.980368 | 3280161.411351 | 250-53-24 | 179-56-55 | 17.582 |
| S2-15K | -136219.427 | -8.882 | -30781.126 | -25.685 | 273397.961132 | 3498795.982495 | 250-59-14 | 180-05-50 | 9.595 |
| S2-11 | -136222.553 | -6.677 | -30790.198 | -10.799 | 205586.152046 | 1471067.349847 | 205-56-08 | 134-56-54 | 3.949 |
| S2-10 | -136226.104 | -16.225 | -30791.925 | 2.667 | 499598.983125 | -363315.019368 | 160-52-44 | 134-56-36 | 13.414 |
| S2-24K | -136238.778 | -27.256 | -30787.531 | 9.471 | 839144.944936 | -1290317.466438 | 160-48-12 | 179-55-28 | 15.441 |
| S2-23K | -136253.360 | -23.654 | -30782.454 | 8.221 | 728128.166916 | -1120138.872560 | 160-53-08 | 180-04-56 | 9.601 |
| S2-9 | -136262.432 | -11.589 | -30779.310 | 8.331 | 356701.423590 | -1135202.320992 | 115-53-06 | 134-59-58 | 5.765 |
| S2-8K | -136264.949 | -3.121 | -30774.123 | 3.453 | 96046.037883 | -470522.868897 | 250-47-43 | 314-54-37 | 1.836 |
| S2-6 | -136265.553 | 1.577 | -30775.857 | -6.241 | -48533.526489 | 850433.316273 | 295-49-23 | 225-01-40 | 5.007 |
| S2-7 | -136263.372 | 39.533 | -30780.364 | -17.468 | -1216840.130012 | 2380248.582096 | 340-51-48 | 225-02-25 | 39.537 |
| 合計 | | | | 倍面積 | -820.372642 | 820.372642 | | | 631.763 |
| | | | | 面積 | 410.18 | 410.18 | | | |
| | | | | 地積 | 410.18 | 410.18 | | | |

面積（座標法）計算書

地番： S4号水路

| 測点名 | [1] X(i) | [2] X(i+1)-X(i-1) | [3] Y(i) | [4] Y(i+1)-Y(i-1) | [2]*[3] | [1]*[4] | 方向角 | 夾角 | 距離 |
|--------|-------------|----------------------|-------------|----------------------|----------------|-----------------|-----------|-----------|--------|
| S1-19 | -136091.307 | 11.252 | -30574.830 | 20.878 | -344027.987160 | -2841314.307546 | 70-59-42 | 233-50-53 | 20.599 |
| S1-39 | -136084.599 | 11.436 | -30555.354 | 33.209 | -349431.028344 | -4519233.448191 | 71-00-09 | 180-00-27 | 14.524 |
| S1-18K | -136079.871 | 7.338 | -30541.621 | 14.815 | -224114.414898 | -2016023.288865 | 22-31-01 | 131-30-52 | 2.825 |
| S1-38K | -136077.261 | 3.618 | -30540.539 | 1.500 | -110495.670102 | -204115.891500 | 22-31-23 | 180-00-22 | 1.091 |
| S1-17 | -136076.253 | -0.607 | -30540.121 | 1.187 | 18537.853447 | -161522.512311 | 154-32-17 | 312-00-54 | 1.789 |
| S1-26 | -136077.868 | -4.666 | -30539.352 | -0.510 | 142496.616432 | 69399.712680 | 202-44-38 | 228-12-21 | 3.308 |
| S1-7 | -136080.919 | -14.451 | -30540.631 | -34.410 | 441342.658581 | 4682544.422790 | 251-00-44 | 228-16-06 | 35.037 |
| S1-8K | -136092.319 | -64.631 | -30573.762 | -49.551 | 1976012.811822 | 6743510.498769 | 197-08-36 | 126-07-52 | 55.706 |
| S1-9 | -136145.550 | -53.762 | -30590.182 | -17.962 | 1644589.364684 | 2445446.369100 | 250-59-54 | 233-51-18 | 1.631 |
| S1-20 | -136146.081 | 1.442 | -30591.724 | -0.934 | -44113.266008 | 127160.439654 | 17-07-38 | 306-07-44 | 2.065 |
| S1-90K | -136144.108 | 3.693 | -30591.116 | 1.139 | -112972.991388 | -155068.139012 | 17-09-24 | 180-01-46 | 1.800 |
| S1-89K | -136142.388 | 4.261 | -30590.585 | 1.315 | -130346.482685 | -179027.240220 | 17-08-50 | 179-59-26 | 2.659 |
| S1-88K | -136139.847 | 4.007 | -30589.801 | 1.236 | -122573.332607 | -168268.850892 | 17-08-08 | 179-59-18 | 1.534 |
| S1-87K | -136138.381 | 2.926 | -30589.349 | 0.902 | -89504.435174 | -122796.819662 | 17-07-49 | 179-59-41 | 1.528 |
| S1-86K | -136136.921 | 1.674 | -30588.899 | 0.516 | -51205.816926 | -70246.651236 | 17-08-25 | 180-00-36 | 0.224 |
| S1-85K | -136136.707 | 0.303 | -30588.833 | 0.094 | -9268.416399 | -12796.850458 | 17-27-50 | 180-19-25 | 0.093 |
| S1-84K | -136136.618 | 4.125 | -30588.805 | 1.273 | -126178.820625 | -173301.914714 | 17-08-37 | 179-40-47 | 4.224 |
| S1-83K | -136132.582 | 4.491 | -30587.560 | 1.385 | -137368.731960 | -188543.626070 | 17-06-10 | 179-57-33 | 0.476 |
| S1-82K | -136132.127 | 0.953 | -30587.420 | 0.293 | -29149.811260 | -39886.713211 | 17-04-42 | 179-58-32 | 0.521 |
| S1-81K | -136131.629 | 1.034 | -30587.267 | 0.319 | -31627.234078 | -43425.989651 | 17-12-28 | 180-07-46 | 0.561 |
| S1-80K | -136131.093 | 2.517 | -30587.101 | 0.777 | -76987.733217 | -105773.859261 | 17-08-29 | 179-56-01 | 2.073 |
| S1-79K | -136129.112 | 3.046 | -30586.490 | 0.939 | -93166.448540 | -127825.236168 | 17-07-04 | 179-58-35 | 1.114 |
| S1-78K | -136128.047 | 3.106 | -30586.162 | 0.958 | -95000.619172 | -130410.669026 | 17-09-14 | 180-02-10 | 2.136 |
| S1-77K | -136126.006 | 3.638 | -30585.532 | 1.122 | -111270.165416 | -152733.378732 | 17-07-22 | 179-58-08 | 1.671 |
| S1-76K | -136124.409 | 4.158 | -30585.040 | 1.282 | -127172.596320 | -174511.492338 | 17-08-37 | 180-01-15 | 2.680 |
| S1-75K | -136121.848 | 2.642 | -30584.250 | 0.815 | -80803.588500 | -110939.306120 | 17-09-09 | 180-00-32 | 0.085 |
| S1-74K | -136121.767 | 0.163 | -30584.225 | 0.050 | -4985.228675 | -6806.088350 | 16-57-19 | 179-48-10 | 0.086 |
| S1-73K | -136121.685 | 1.218 | -30584.200 | 0.376 | -37251.555600 | -51181.753560 | 17-10-12 | 180-12-53 | 1.189 |
| S1-72K | -136120.549 | 3.192 | -30583.849 | 0.985 | -97623.646008 | -134078.740765 | 17-08-17 | 179-58-05 | 2.152 |

地 番 : S4号水路

| 測点名 | [1] X(i) | [2] X(i+1)-X(i-1) | [3] Y(i) | [4] Y(i+1)-Y(i-1) | [2]*[3] | [1]*[4] | 方向角 | 夾 角 | 距 離 |
|--------|-------------|----------------------|-------------|----------------------|----------------|----------------|----------|-----------|---------|
| S1-71K | -136118.493 | 2.193 | -30583.215 | 0.676 | -67068.990495 | -92016.101268 | 17-02-38 | 179-54-21 | 0.143 |
| S1-70K | -136118.356 | 2.317 | -30583.173 | 0.714 | -70861.211841 | -97188.506184 | 17-07-56 | 180-05-18 | 2.281 |
| S1-69K | -136116.176 | 3.081 | -30582.501 | 0.950 | -94224.685581 | -129310.367200 | 17-08-51 | 180-00-55 | 0.943 |
| S1-68K | -136115.275 | 2.746 | -30582.223 | 0.847 | -83978.784358 | -115289.637925 | 17-08-23 | 179-59-32 | 1.931 |
| S1-67K | -136113.430 | 4.413 | -30581.654 | 1.361 | -134956.839102 | -185250.378230 | 17-08-25 | 180-00-02 | 2.687 |
| S1-66K | -136110.862 | 4.239 | -30580.862 | 1.308 | -129632.274018 | -178033.007496 | 17-09-38 | 180-01-13 | 1.749 |
| S1-65K | -136109.191 | 3.464 | -30580.346 | 1.069 | -105930.318544 | -145500.725179 | 17-08-27 | 179-58-49 | 1.876 |
| S1-64K | -136107.398 | 3.271 | -30579.793 | 1.009 | -100026.502903 | -137332.364582 | 17-08-47 | 180-00-20 | 1.547 |
| S1-63K | -136105.920 | 3.276 | -30579.337 | 1.010 | -100177.908012 | -137466.979200 | 17-07-30 | 179-58-43 | 1.881 |
| S1-62K | -136104.122 | 1.837 | -30578.783 | 0.566 | -56173.224371 | -77034.933052 | 17-06-10 | 179-58-40 | 0.041 |
| S1-61K | -136104.083 | 0.707 | -30578.771 | 0.218 | -21619.191097 | -29670.690094 | 17-08-20 | 180-02-10 | 0.699 |
| S1-60K | -136103.415 | 2.225 | -30578.565 | 0.687 | -68037.307125 | -93503.046105 | 17-10-02 | 180-01-42 | 1.630 |
| S1-59K | -136101.858 | 2.673 | -30578.084 | 0.825 | -81735.218532 | -112284.032850 | 17-07-54 | 179-57-52 | 1.168 |
| S1-58K | -136100.742 | 1.837 | -30577.740 | 0.566 | -56171.308380 | -77033.019972 | 17-06-50 | 179-58-56 | 0.754 |
| S1-57K | -136100.021 | 4.891 | -30577.518 | 1.508 | -149554.640538 | -205238.831668 | 17-08-22 | 180-01-32 | 4.364 |
| S1-40K | -136095.851 | 8.714 | -30576.232 | 2.688 | -266441.285648 | -365825.647488 | 17-08-49 | 180-00-27 | 4.755 |
| 合計 | | | | 倍面積 | -250.406641 | 250.406641 | | | 193.830 |
| | | | | 面 積 | 125.20 | 125.20 | | | |
| | | | | 地 積 | 125.20 | 125.20 | | | |

面積（座標法）計算書

地番： S5号水路

| 測点名 | [1] X(i) | [2] X(i+1)-X(i-1) | [3] Y(i) | [4] Y(i+1)-Y(i-1) | [2]*[3] | [1]*[4] | 方向角 | 夾角 | 距離 |
|--------|-------------|----------------------|-------------|----------------------|-----------------|-----------------|-----------|-----------|---------|
| S6-1 | -136234.299 | 43.118 | -30904.406 | -69.189 | -1332536.177908 | 9425914.913511 | 344-28-53 | 225-02-11 | 4.997 |
| S6-2K | -136229.484 | 39.351 | -30905.743 | 18.241 | -1216171.892793 | -2484962.017644 | 29-32-54 | 225-04-01 | 39.699 |
| S6-3K | -136194.948 | 35.028 | -30886.165 | 21.352 | -1081880.587620 | -2908034.529696 | 74-29-57 | 224-57-03 | 1.841 |
| S6-18 | -136194.456 | -26.365 | -30884.391 | -13.454 | 814266.968715 | 1832360.211024 | 209-33-12 | 315-03-15 | 30.874 |
| S6-26K | -136221.313 | -35.204 | -30899.619 | -19.960 | 1087790.187276 | 2718977.407480 | 209-32-58 | 179-59-46 | 9.595 |
| S6-17 | -136229.660 | -12.125 | -30904.351 | -3.673 | 374715.255875 | 500371.541180 | 164-20-29 | 134-47-31 | 3.924 |
| S6-16 | -136233.438 | -12.861 | -30903.292 | 17.156 | 397447.238412 | -2337220.862328 | 119-26-05 | 135-05-36 | 18.483 |
| S6-25K | -136242.521 | -18.637 | -30887.195 | 33.021 | 575644.653215 | -4498864.285941 | 119-26-45 | 180-00-40 | 19.435 |
| S6-24 | -136252.075 | -28.870 | -30870.271 | 51.151 | 891224.723770 | -6969429.888325 | 119-26-18 | 179-59-33 | 39.301 |
| S6-23 | -136271.391 | -26.110 | -30836.044 | 46.266 | 805129.108840 | -6304732.176006 | 119-26-15 | 179-59-57 | 13.824 |
| S6-22K | -136278.185 | -21.705 | -30824.005 | 38.461 | 669035.028525 | -5241395.273285 | 119-26-16 | 180-00-01 | 30.339 |
| S6-15 | -136293.096 | -9.687 | -30797.583 | 41.470 | 298336.186521 | -5652074.691120 | 70-51-19 | 131-25-03 | 15.929 |
| S6-14 | -136287.872 | 8.753 | -30782.535 | 16.768 | -269439.528855 | -2285275.037696 | 25-59-03 | 135-07-44 | 3.926 |
| S6-13 | -136284.343 | 22.383 | -30780.815 | -4.810 | -688966.982145 | 655527.689830 | 340-53-48 | 134-54-45 | 19.953 |
| S6-21K | -136265.489 | 35.424 | -30787.345 | -12.268 | -1090610.909280 | 1671705.019052 | 340-53-59 | 180-00-11 | 17.535 |
| S6-29K | -136248.919 | 33.594 | -30793.083 | -11.634 | -1034462.830302 | 1585119.923646 | 340-53-50 | 179-59-51 | 18.016 |
| S6-28K | -136231.895 | 20.009 | -30798.979 | -6.930 | -616256.770811 | 944087.032350 | 340-53-38 | 179-59-48 | 3.159 |
| S6-12 | -136228.910 | 5.487 | -30800.013 | -6.251 | -168999.671331 | 851566.916410 | 295-37-18 | 134-43-40 | 5.786 |
| S6-11 | -136226.408 | 3.107 | -30805.230 | -3.470 | -95711.849610 | 472705.635760 | 70-53-55 | 315-16-37 | 1.849 |
| S6-6K | -136225.803 | -1.559 | -30803.483 | 6.248 | 48022.629997 | -851138.817144 | 115-40-39 | 224-46-44 | 4.994 |
| S6-7 | -136227.967 | -58.617 | -30798.982 | 24.069 | 1805343.927894 | -3278870.937723 | 160-52-57 | 225-12-18 | 59.748 |
| S6-8 | -136284.420 | -60.958 | -30779.414 | 17.368 | 1876251.518612 | -2366987.806560 | 206-01-42 | 225-08-45 | 5.013 |
| S6-9 | -136288.925 | -10.086 | -30781.614 | -18.289 | 310463.358804 | 2492588.149325 | 250-52-09 | 224-50-27 | 17.029 |
| S6-10 | -136294.506 | 16.323 | -30797.703 | -54.940 | -502710.906069 | 7488020.159640 | 299-24-51 | 228-32-42 | 44.600 |
| S6-101 | -136272.602 | 60.207 | -30836.554 | -106.703 | -1856576.406678 | 14540695.451206 | 299-26-42 | 180-01-51 | 77.917 |
| 合計 | | | | 倍面積 | -653.726946 | 653.726946 | | | 507.766 |
| | | | | 面積 | 326.86 | 326.86 | | | |
| | | | | 地積 | 326.86 | 326.86 | | | |

面積（座標法）計算書

地番： S6号水路

| 測点名 | [1] X(i) | [2] X(i+1)-X(i-1) | [3] Y(i) | [4] Y(i+1)-Y(i-1) | [2]*[3] | [1]*[4] | 方向角 | 夾角 | 距離 |
|--------|-------------|----------------------|-------------|----------------------|-----------------|-----------------|-----------|-----------|---------|
| S5-1 | -136188.389 | 40.153 | -30878.403 | -63.896 | -1239860.515659 | 8701893.303544 | 344-32-09 | 225-03-50 | 4.973 |
| S5-2K | -136183.596 | 9.693 | -30879.729 | 1.452 | -299317.213197 | -197738.581392 | 29-33-02 | 225-00-53 | 5.633 |
| HK156 | -136178.696 | 9.157 | -30876.951 | 5.207 | -282740.240307 | -709082.470072 | 29-42-31 | 180-09-29 | 4.901 |
| HK155 | -136174.439 | 4.844 | -30874.522 | 2.762 | -149556.184568 | -376113.800518 | 29-33-57 | 179-51-26 | 0.675 |
| S5-29K | -136173.852 | -0.050 | -30874.189 | 1.466 | 1543.709450 | -199630.867032 | 119-20-45 | 269-46-48 | 1.300 |
| S5-28K | -136174.489 | -9.916 | -30873.056 | -4.148 | 306137.223296 | 564851.780372 | 209-38-45 | 270-18-00 | 10.677 |
| S5-9 | -136183.768 | -13.055 | -30878.337 | -4.233 | 403116.689535 | 576465.889944 | 164-29-18 | 134-50-33 | 3.919 |
| S5-8 | -136187.544 | -26.923 | -30877.289 | 42.075 | 831309.251747 | -5730090.913800 | 119-25-52 | 134-56-34 | 47.106 |
| S5-22K | -136210.691 | -29.833 | -30836.262 | 52.876 | 919938.204246 | -7202276.497316 | 119-26-05 | 180-00-13 | 13.605 |
| S5-20 | -136217.377 | -11.627 | -30824.413 | 20.586 | 358395.449951 | -2804170.922922 | 119-29-21 | 180-03-16 | 10.037 |
| S5-7 | -136222.318 | 0.272 | -30815.676 | 23.776 | -8381.863872 | -3238821.832768 | 70-52-55 | 131-23-34 | 15.917 |
| S5-6K | -136217.105 | 3.981 | -30800.637 | 15.466 | -122617.335897 | -2106733.745930 | 160-53-03 | 270-00-08 | 1.304 |
| S5-4K | -136218.337 | -6.644 | -30800.210 | -15.196 | 204636.595240 | 2069973.849052 | 250-53-36 | 270-00-33 | 16.534 |
| S5-5 | -136223.749 | 29.948 | -30815.833 | -78.193 | -922872.566684 | 10651743.605557 | 299-28-19 | 228-34-43 | 71.870 |
| 合計 | | | | 倍面積 | -268.796719 | 268.796719 | | | 208.451 |
| | | | | 面積 | 134.39 | 134.39 | | | |
| | | | | 地積 | 134.39 | 134.39 | | | |

面積（座標法）計算書

地番： S7号水路

| 測点名 | [1] X(i) | [2] X(i+1)-X(i-1) | [3] Y(i) | [4] Y(i+1)-Y(i-1) | [2]*[3] | [1]*[4] | 方向角 | 夾角 | 距離 |
|--------|-------------|----------------------|-------------|----------------------|---------------|----------------|-----------|-----------|--------|
| K148 | -136411.552 | -1.409 | -30950.068 | 1.103 | 43608.645812 | -150461.941856 | 172-32-17 | 269-58-59 | 1.540 |
| SRT12K | -136413.079 | -7.725 | -30949.868 | 1.667 | 239087.730300 | -227400.602693 | 166-41-02 | 174-08-45 | 6.369 |
| SRT13K | -136419.277 | -8.955 | -30948.401 | 1.831 | 277142.930955 | -249783.696187 | 172-28-44 | 185-47-42 | 2.781 |
| SRT14K | -136422.034 | -11.619 | -30948.037 | 1.097 | 359585.241903 | -149654.971298 | 175-16-18 | 182-47-34 | 8.892 |
| SRT15K | -136430.896 | -20.601 | -30947.304 | 1.110 | 637545.409704 | -151438.294560 | 178-09-38 | 182-53-20 | 11.745 |
| SRT16K | -136442.635 | -19.628 | -30946.927 | 0.475 | 607426.283156 | -64810.251625 | 179-17-18 | 181-07-40 | 7.890 |
| SRT17 | -136450.524 | -17.947 | -30946.829 | 0.755 | 555402.740063 | -103020.145620 | 176-15-46 | 176-58-28 | 10.079 |
| SRT18K | -136460.582 | -16.750 | -30946.172 | -0.149 | 518348.381000 | 20332.626718 | 186-52-04 | 190-36-18 | 6.740 |
| SRT19 | -136467.274 | -19.161 | -30946.978 | -3.667 | 592975.045458 | 500425.493758 | 192-55-22 | 186-03-18 | 12.793 |
| SRT20K | -136479.743 | -15.681 | -30949.839 | -3.260 | 485324.425359 | 444923.962180 | 187-04-52 | 174-09-30 | 3.237 |
| SRT21 | -136482.955 | -5.209 | -30950.238 | 0.082 | 161219.789742 | -11191.602310 | 166-27-27 | 159-22-35 | 2.054 |
| SRT22 | -136484.952 | -4.827 | -30949.757 | 1.831 | 149394.477039 | -249903.947112 | 154-29-51 | 168-02-24 | 3.136 |
| SRT23 | -136487.782 | -6.079 | -30948.407 | 4.082 | 188135.366153 | -557143.126124 | 139-56-25 | 165-26-34 | 4.245 |
| SRT24 | -136491.031 | -7.129 | -30945.675 | 4.182 | 220611.717075 | -570805.491642 | 159-30-31 | 199-34-06 | 4.142 |
| SRT25 | -136494.911 | -9.767 | -30944.225 | 1.300 | 302232.245575 | -177443.384300 | 181-27-34 | 201-57-03 | 5.889 |
| SRT26 | -136500.798 | -7.959 | -30944.375 | -0.094 | 246286.280625 | 12831.075012 | 178-27-07 | 176-59-33 | 2.073 |
| SRT27 | -136502.870 | -4.808 | -30944.319 | 0.146 | 148780.285752 | -19929.419020 | 178-06-57 | 179-39-50 | 2.737 |
| SRT28 | -136505.606 | -17.245 | -30944.229 | 2.228 | 533633.229105 | -304134.490168 | 171-37-03 | 173-30-06 | 14.666 |
| SRT29 | -136520.115 | -19.948 | -30942.091 | 2.640 | 617232.831268 | -360413.103600 | 174-43-36 | 183-06-33 | 5.462 |
| SRT30 | -136525.554 | -10.210 | -30941.589 | 0.506 | 315913.623690 | -69081.930324 | 179-57-07 | 185-13-31 | 4.771 |
| SRT31 | -136530.325 | -19.081 | -30941.585 | -0.655 | 590396.383385 | 89427.362875 | 182-38-12 | 182-41-05 | 14.325 |
| SRT32 | -136544.635 | -17.348 | -30942.244 | -1.059 | 536786.048912 | 144600.768465 | 187-30-03 | 184-51-51 | 3.064 |
| SRT33K | -136547.673 | -9.542 | -30942.644 | -0.029 | 295254.709048 | 3959.882517 | 176-44-07 | 169-14-04 | 6.515 |
| SRT34 | -136554.177 | -16.011 | -30942.273 | 0.650 | 495416.733003 | -88760.215050 | 178-19-09 | 181-35-02 | 9.511 |
| SRT35 | -136563.684 | -13.451 | -30941.994 | 0.402 | 416200.761294 | -54898.600968 | 178-12-49 | 179-53-40 | 3.946 |
| SRT36 | -136567.628 | -4.924 | -30941.871 | 0.443 | 152357.772804 | -60499.459204 | 161-55-00 | 163-42-11 | 1.031 |
| SRT37 | -136568.608 | -6.812 | -30941.551 | 1.822 | 210773.845412 | -248828.003776 | 165-33-28 | 183-38-28 | 6.022 |
| SRT38 | -136574.440 | -13.356 | -30940.049 | 2.650 | 413235.294444 | -361922.266000 | 171-19-29 | 185-46-01 | 7.611 |
| SRT39 | -136581.964 | -16.417 | -30938.901 | 1.089 | 507923.937717 | -148737.758796 | 180-22-48 | 189-03-19 | 8.893 |

地 番： S7号水路

| 测点名 | [1] X(i) | [2] X(i+1)-X(i-1) | [3] Y(i) | [4] Y(i+1)-Y(i-1) | [2]*[3] | [1]*[4] | 方向角 | 夾 角 | 距 離 |
|---------|-------------|----------------------|-------------|----------------------|----------------|----------------|-----------|-----------|--------|
| SRT40 | -136590.857 | -13.234 | -30938.960 | 0.264 | 409446.196640 | -36059.986248 | 175-44-41 | 175-21-53 | 4.353 |
| SRT41 | -136595.198 | -16.715 | -30938.637 | -0.343 | 517139.317455 | 46852.152914 | 183-04-51 | 187-20-10 | 12.392 |
| SRT63 | -136607.572 | -22.424 | -30939.303 | -1.784 | 693782.930472 | 243707.908448 | 186-20-52 | 183-16-01 | 10.112 |
| SRT64 | -136617.622 | -20.556 | -30940.421 | -2.379 | 636011.294076 | 325013.322738 | 186-50-39 | 180-29-47 | 10.581 |
| S44-49 | -136628.128 | -12.409 | -30941.682 | -1.484 | 383955.331938 | 202756.141952 | 186-41-01 | 179-50-22 | 1.916 |
| S44-47 | -136630.031 | -21.658 | -30941.905 | -0.070 | 670139.778490 | 9564.102170 | 179-33-23 | 172-52-22 | 19.756 |
| S44-48 | -136649.786 | -25.038 | -30941.752 | -0.281 | 774719.586576 | 38398.589866 | 184-41-47 | 185-08-24 | 5.301 |
| S44-45 | -136655.069 | -7.616 | -30942.186 | -0.619 | 235655.688576 | 84589.487711 | 184-32-02 | 179-50-15 | 2.340 |
| S44-26 | -136657.402 | -5.450 | -30942.371 | -0.902 | 168635.921950 | 123264.976604 | 192-57-16 | 188-25-14 | 3.198 |
| S44-25 | -136660.519 | -11.463 | -30943.088 | -0.790 | 354700.617744 | 107961.810010 | 180-30-04 | 167-32-48 | 8.346 |
| S44-24 | -136668.865 | -16.084 | -30943.161 | -0.285 | 497689.801524 | 38950.626525 | 181-34-10 | 181-04-06 | 7.741 |
| S44-44 | -136676.603 | -8.740 | -30943.373 | -0.240 | 270445.080020 | 32802.384720 | 181-36-02 | 180-01-52 | 1.002 |
| S44-23 | -136677.605 | -4.474 | -30943.401 | 0.464 | 138440.776074 | -63418.408720 | 171-56-05 | 170-20-03 | 3.507 |
| S44-22 | -136681.077 | -6.859 | -30942.909 | 1.366 | 212237.412831 | -186706.351182 | 165-31-51 | 173-35-46 | 3.498 |
| S44-21 | -136684.464 | -9.866 | -30942.035 | 1.969 | 305274.117310 | -269131.709616 | 170-24-26 | 184-52-35 | 6.571 |
| S44-41 | -136690.943 | -6.886 | -30940.940 | 1.167 | 213059.312840 | -159518.330481 | 169-58-05 | 179-33-39 | 0.413 |
| S44-20 | -136691.350 | -5.618 | -30940.868 | -0.121 | 173825.796424 | 16539.653350 | 182-07-16 | 192-09-11 | 5.215 |
| S44-19 | -136696.561 | -12.158 | -30941.061 | -1.181 | 376181.419638 | 161438.638541 | 188-05-39 | 185-58-23 | 7.017 |
| S44-18K | -136703.508 | -8.568 | -30942.049 | -0.872 | 265111.475832 | 119205.458976 | 175-54-25 | 167-48-46 | 1.625 |
| S44-52 | -136705.129 | -6.541 | -30941.933 | 0.468 | 202391.183753 | -63978.000372 | 175-54-28 | 180-00-03 | 4.933 |
| S44-17 | -136710.049 | -15.443 | -30941.581 | 0.853 | 477830.835383 | -116613.671797 | 177-16-27 | 181-21-59 | 10.535 |
| S44-16 | -136720.572 | -18.243 | -30941.080 | 0.766 | 564458.122440 | -104727.958152 | 178-02-02 | 180-45-35 | 7.725 |
| K100 | -136728.292 | -7.752 | -30940.815 | -0.645 | 239853.197880 | 88189.748340 | 267-59-10 | 269-57-08 | 0.911 |
| K101 | -136728.324 | 7.675 | -30941.725 | -1.177 | -237477.739375 | 160929.237348 | 358-00-57 | 270-01-47 | 7.712 |
| K102 | -136720.617 | 18.218 | -30941.992 | -0.766 | -563701.210256 | 104727.992622 | 357-16-55 | 179-15-58 | 10.523 |
| K103 | -136710.106 | 17.136 | -30942.491 | -0.973 | -530230.525776 | 133018.933138 | 355-54-27 | 178-37-32 | 6.642 |
| K104 | -136703.481 | 13.622 | -30942.965 | 0.521 | -421505.069230 | -71222.513601 | 8-05-36 | 192-11-09 | 7.067 |
| K105 | -136696.484 | 12.071 | -30941.970 | 1.179 | -373500.519870 | -161165.154636 | 2-04-37 | 173-59-01 | 5.077 |
| K106 | -136691.410 | 11.827 | -30941.786 | -0.961 | -365948.503022 | 131360.445010 | 350-22-36 | 168-17-59 | 6.849 |
| K107 | -136684.657 | 10.149 | -30942.931 | -2.023 | -314039.806719 | 276513.061111 | 345-30-15 | 175-07-39 | 3.508 |
| K108 | -136681.261 | 7.000 | -30943.809 | -1.390 | -216606.663000 | 189986.952790 | 351-54-52 | 186-24-37 | 3.640 |
| K109 | -136677.657 | 12.414 | -30944.321 | -0.265 | -384142.800894 | 36219.579105 | 1-36-21 | 189-41-29 | 8.813 |

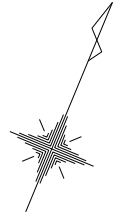
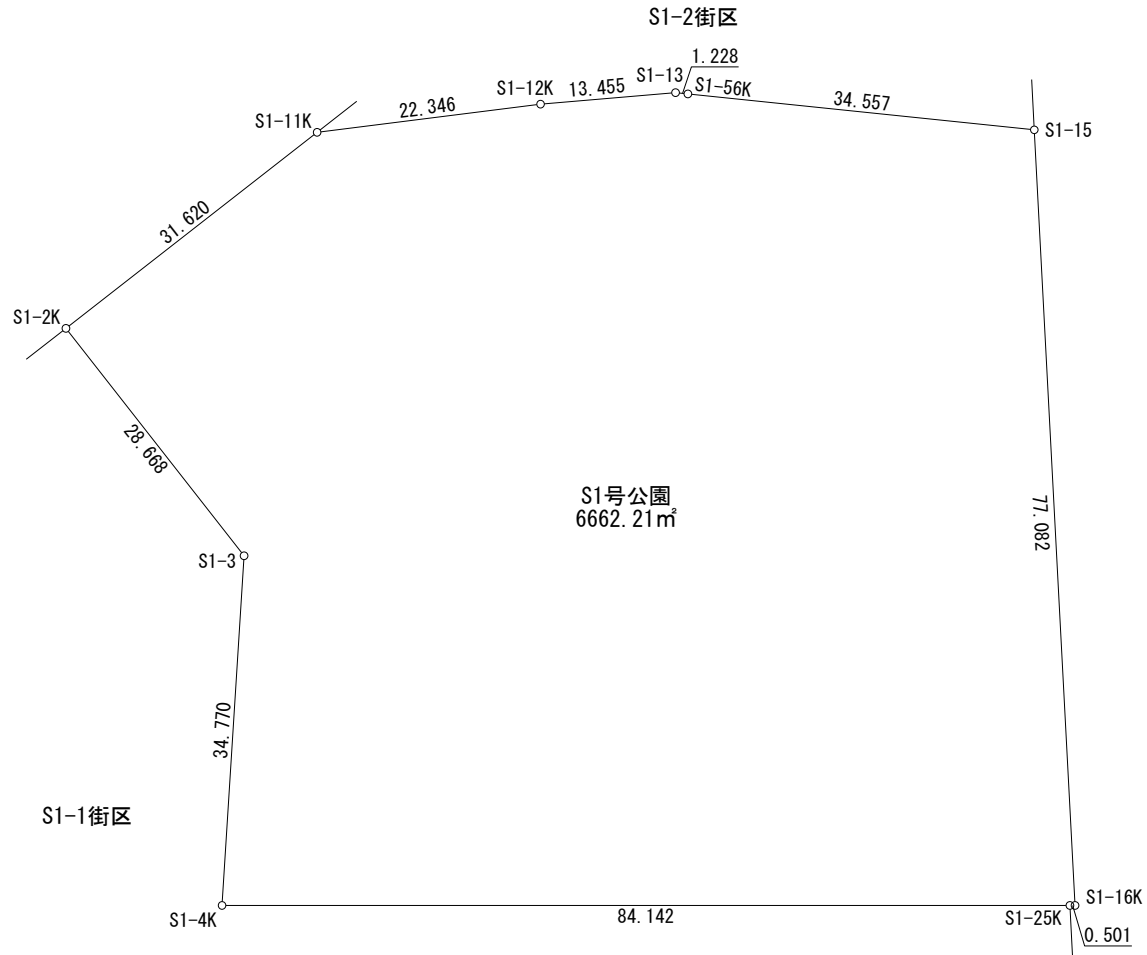
地 番： S7号水路

| 测点名 | [1] X(i) | [2] X(i+1)-X(i-1) | [3] Y(i) | [4] Y(i+1)-Y(i-1) | [2]*[3] | [1]*[4] | 方向角 | 夾 角 | 距 離 |
|------|-------------|----------------------|-------------|----------------------|----------------|----------------|-----------|-----------|--------|
| K110 | -136668.847 | 17.239 | -30944.074 | 0.315 | -533444.891686 | -43050.686805 | 0-27-44 | 178-51-23 | 8.429 |
| K111 | -136660.418 | 11.576 | -30944.006 | 0.792 | -358207.813456 | -108235.051056 | 12-57-22 | 192-29-38 | 3.229 |
| K112 | -136657.271 | 10.658 | -30943.282 | 1.336 | -329793.499556 | -182574.114056 | 4-39-30 | 171-42-08 | 7.536 |
| K113 | -136649.760 | 27.288 | -30942.670 | 0.459 | -844363.578960 | -62722.239840 | 359-33-24 | 174-53-54 | 19.778 |
| K114 | -136629.983 | 32.244 | -30942.823 | 1.338 | -997720.384812 | -182810.917254 | 6-49-12 | 187-15-48 | 12.556 |
| K115 | -136617.516 | 22.481 | -30941.332 | 2.601 | -695592.084692 | -355342.159116 | 6-19-30 | 179-30-18 | 10.075 |
| K116 | -136607.502 | 22.304 | -30940.222 | 1.772 | -690090.711488 | -242068.493544 | 3-05-00 | 176-45-30 | 12.308 |
| K117 | -136595.212 | 16.618 | -30939.560 | 0.344 | -514153.608080 | -46988.752928 | 355-47-52 | 172-42-52 | 4.340 |
| K118 | -136590.884 | 13.180 | -30939.878 | -0.261 | -407787.592040 | 35650.220724 | 0-22-08 | 184-34-16 | 8.852 |
| K119 | -136582.032 | 16.258 | -30939.821 | -1.071 | -503019.609818 | 146279.356272 | 351-20-24 | 170-58-16 | 7.491 |
| K120 | -136574.626 | 13.165 | -30940.949 | -2.613 | -407337.593585 | 356869.497738 | 345-32-27 | 174-12-03 | 5.947 |
| K121 | -136568.867 | 6.838 | -30942.434 | -1.833 | -211584.363692 | 250330.733211 | 342-07-28 | 176-35-01 | 1.134 |
| K122 | -136567.788 | 5.152 | -30942.782 | -0.476 | -159417.212864 | 65006.267088 | 358-12-00 | 196-04-32 | 4.075 |
| K123 | -136563.715 | 13.570 | -30942.910 | -0.406 | -419895.288700 | 55444.868290 | 358-19-24 | 180-07-24 | 9.501 |
| K124 | -136554.218 | 16.078 | -30943.188 | -0.648 | -497504.576664 | 88487.133264 | 356-46-55 | 178-27-31 | 6.591 |
| K125 | -136547.637 | 9.672 | -30943.558 | 0.051 | -299286.092976 | -6963.929487 | 7-45-22 | 190-58-27 | 3.120 |
| K126 | -136544.546 | 17.334 | -30943.137 | 1.058 | -536368.336758 | -144464.129668 | 2-33-39 | 174-48-17 | 14.257 |
| K127 | -136530.303 | 18.951 | -30942.500 | 0.631 | -586391.317500 | -86150.621193 | 359-55-37 | 177-21-58 | 4.708 |
| K128 | -136525.595 | 10.074 | -30942.506 | -0.504 | -311714.805444 | 68808.899880 | 354-41-52 | 174-46-15 | 5.389 |
| K129 | -136520.229 | 19.910 | -30943.004 | -2.647 | -616075.209640 | 361369.046163 | 351-35-42 | 176-53-50 | 14.702 |
| K130 | -136505.685 | 17.324 | -30945.153 | -2.246 | -536093.830572 | 306591.768510 | 358-00-06 | 186-24-24 | 2.782 |
| K131 | -136502.905 | 4.876 | -30945.250 | -0.147 | -150889.039000 | 20065.927035 | 358-38-00 | 180-37-54 | 2.097 |
| K132 | -136500.809 | 7.833 | -30945.300 | 0.084 | -242394.534900 | -11466.067956 | 1-20-17 | 182-42-17 | 5.739 |
| K133 | -136495.072 | 9.305 | -30945.166 | -1.191 | -287944.769630 | 162565.630752 | 339-37-38 | 158-17-21 | 3.806 |
| K134 | -136491.504 | 6.791 | -30946.491 | -4.026 | -210157.620381 | 549514.795104 | 320-02-08 | 160-24-30 | 4.205 |
| K135 | -136488.281 | 6.241 | -30949.192 | -4.145 | -193153.907272 | 565743.924745 | 334-25-50 | 194-23-42 | 3.346 |
| K136 | -136485.263 | 5.267 | -30950.636 | -1.974 | -163016.999812 | 269421.909162 | 346-44-23 | 192-18-33 | 2.311 |
| K137 | -136483.014 | 5.674 | -30951.166 | -0.112 | -175616.915884 | 15286.097568 | 6-57-29 | 200-13-06 | 3.450 |
| K138 | -136479.589 | 15.892 | -30950.748 | 3.277 | -491869.287216 | -447243.613153 | 12-54-58 | 185-57-29 | 12.791 |
| K139 | -136467.122 | 19.032 | -30947.889 | 3.662 | -589000.223448 | -499742.600764 | 6-58-25 | 174-03-27 | 6.614 |
| K140 | -136460.557 | 16.560 | -30947.086 | 0.137 | -512483.744160 | -18695.096309 | 356-11-16 | 169-12-51 | 10.017 |
| K141 | -136450.562 | 17.903 | -30947.752 | -0.751 | -554057.604056 | 102474.372062 | 359-23-03 | 183-11-47 | 7.908 |

地 番 : S7号水路

| 測点名 | [1] X(i) | [2] X(i+1)-X(i-1) | [3] Y(i) | [4] Y(i+1)-Y(i-1) | [2]*[3] | [1]*[4] | 方向角 | 夾 角 | 距 離 |
|------|-------------|----------------------|-------------|----------------------|----------------|---------------|-----------|-----------|---------|
| K142 | -136442.654 | 19.614 | -30947.837 | -0.461 | -607010.874918 | 62900.063494 | 358-09-37 | 178-46-34 | 11.712 |
| K143 | -136430.948 | 20.523 | -30948.213 | -1.106 | -635150.175399 | 150892.628488 | 355-16-01 | 177-06-24 | 8.847 |
| K144 | -136422.131 | 11.506 | -30948.943 | -1.085 | -356098.538158 | 148018.012135 | 352-28-46 | 177-12-45 | 2.712 |
| K145 | -136419.442 | 8.888 | -30949.298 | -1.822 | -275077.360624 | 248556.223324 | 346-41-09 | 174-12-23 | 6.370 |
| K146 | -136413.243 | 7.772 | -30950.765 | -1.673 | -240549.345580 | 228219.355539 | 352-32-20 | 185-51-11 | 1.586 |
| K147 | -136411.670 | 1.691 | -30950.971 | 0.697 | -52338.091961 | -95078.933990 | 82-33-18 | 270-00-58 | 0.911 |
| 合計 | | | | 倍面積 | -586.911905 | 586.911905 | | | 642.200 |
| | | | | 面 積 | 293.45 | 293.45 | | | |
| | | | | 地 積 | 293.45 | 293.45 | | | |

S 1 号公園 (画地原子一覽図)

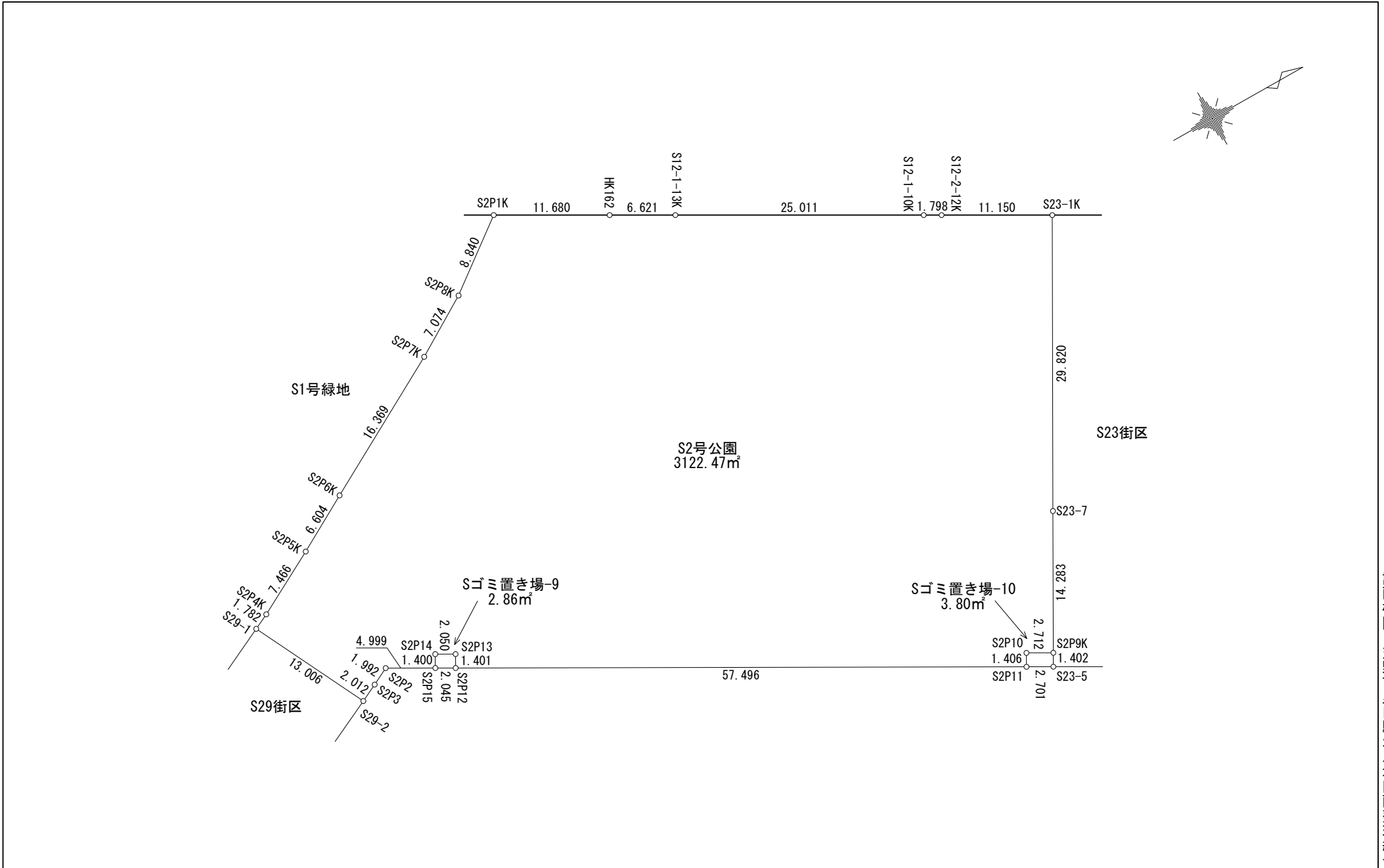


面積（座標法）計算書

地番： S1号公園

| 測点名 | [1] X(i) | [2] X(i+1)-X(i-1) | [3] Y(i) | [4] Y(i+1)-Y(i-1) | [2]*[3] | [1]*[4] | 方向角 | 夾角 | 距離 |
|--------|-------------|----------------------|-------------|----------------------|-----------------|-----------------|-----------|-----------|---------|
| S1-2K | -135911.594 | 41.603 | -30725.597 | -9.384 | -1278277.011991 | 1275394.398096 | 29-31-33 | 270-05-23 | 31.620 |
| S1-11K | -135884.080 | 38.587 | -30710.014 | 34.993 | -1185007.310218 | -4754991.611440 | 60-17-46 | 210-46-13 | 22.346 |
| S1-12K | -135873.007 | 17.256 | -30690.604 | 31.360 | -529597.062624 | -4260977.499520 | 62-38-34 | 182-20-48 | 13.455 |
| S1-13 | -135866.824 | 6.533 | -30678.654 | 13.127 | -200423.646582 | -1783523.798648 | 73-26-21 | 190-47-47 | 1.228 |
| S1-56K | -135866.474 | 10.214 | -30677.477 | 34.296 | -313339.750078 | -4659676.592304 | 73-24-53 | 179-58-32 | 34.557 |
| S1-15 | -135856.610 | -59.704 | -30644.358 | 66.314 | 1829590.750032 | -9009195.235540 | 154-29-29 | 261-04-36 | 77.082 |
| S1-16K | -135926.178 | -69.760 | -30611.163 | 32.732 | 2135434.730880 | -4449135.658296 | 247-28-37 | 272-59-08 | 0.501 |
| S1-25K | -135926.370 | -32.398 | -30611.626 | -78.197 | 991755.459148 | 10629034.354890 | 247-29-43 | 180-01-06 | 84.142 |
| S1-4K | -135958.576 | 0.687 | -30689.360 | -89.004 | -21083.590320 | 12100857.098304 | 341-05-14 | 273-35-31 | 34.770 |
| S1-3 | -135925.683 | 46.982 | -30700.630 | -36.237 | -1442376.998660 | 4925538.974871 | 299-26-10 | 138-20-56 | 28.668 |
| 合計 | | | | 倍面積 | -13324.430413 | 13324.430413 | | | 328.369 |
| | | | | 面積 | 6662.21 | 6662.21 | | | |
| | | | | 地積 | 6662.21 | 6662.21 | | | |

S 2号公園 (画地原子一覽図)

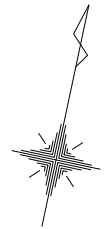
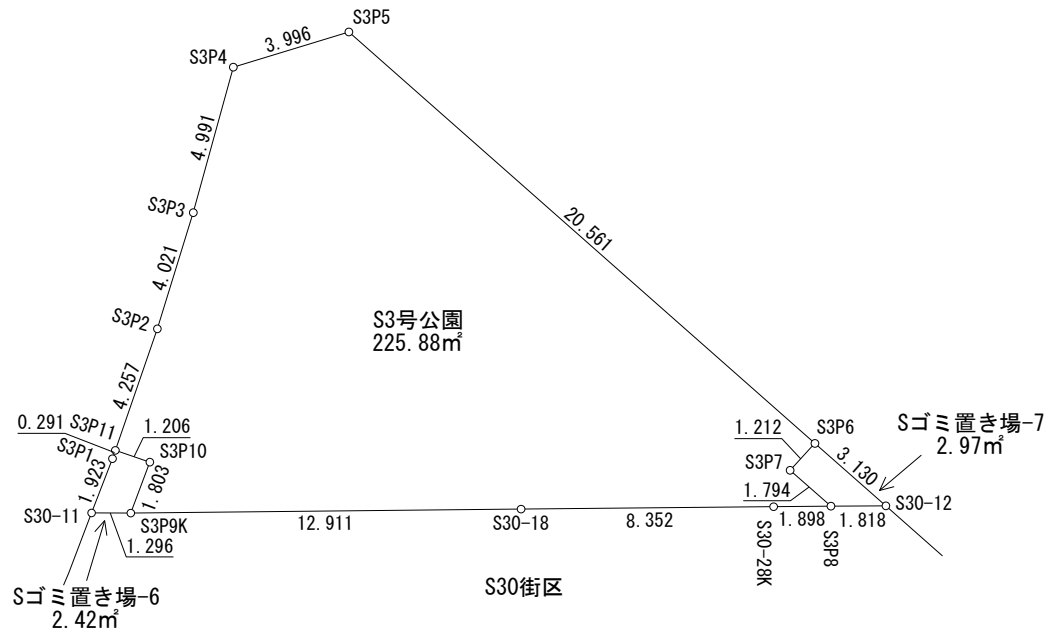


面積（座標法）計算書

地番： S2号公園

| 測点名 | [1] X(i) | [2] X(i+1)-X(i-1) | [3] Y(i) | [4] Y(i+1)-Y(i-1) | [2]*[3] | [1]*[4] | 方向角 | 夾角 | 距離 |
|-----------|-------------|----------------------|-------------|----------------------|----------------|-----------------|-----------|-----------|---------|
| S2P1K | -136353.920 | 17.234 | -30976.284 | 0.459 | -533845.278456 | -62586.449280 | 29-33-16 | 246-24-22 | 11.680 |
| HK162 | -136343.760 | 15.919 | -30970.523 | 9.027 | -493019.755637 | -1230775.121520 | 29-33-29 | 180-00-13 | 6.621 |
| S12-1-13K | -136338.001 | 27.515 | -30967.257 | 15.605 | -852064.076355 | -2127554.505605 | 29-33-36 | 180-00-07 | 25.011 |
| S12-1-10K | -136316.245 | 23.320 | -30954.918 | 13.226 | -721868.687760 | -1802918.656370 | 29-33-33 | 179-59-57 | 1.798 |
| S12-2-12K | -136314.681 | 11.262 | -30954.031 | 6.388 | -348604.297122 | -870778.182228 | 29-33-48 | 180-00-15 | 11.150 |
| S23-1K | -136304.983 | -4.955 | -30948.530 | 31.473 | 153349.966150 | -4289926.729959 | 119-25-52 | 269-52-04 | 29.820 |
| S23-7 | -136319.636 | -21.664 | -30922.558 | 38.416 | 669906.296512 | -5236855.136576 | 119-23-50 | 179-57-58 | 14.283 |
| S2P9K | -136326.647 | -9.372 | -30910.114 | 11.110 | 289689.588408 | -1514589.048170 | 209-28-02 | 270-04-12 | 2.712 |
| S2P10 | -136329.008 | -3.048 | -30911.448 | -0.107 | 94218.093504 | 14587.203856 | 119-14-40 | 89-46-38 | 1.406 |
| S2P11 | -136329.695 | -50.760 | -30910.221 | -27.031 | 1569002.817960 | 3685127.985545 | 209-26-15 | 270-11-35 | 57.496 |
| S2P12 | -136379.768 | -49.385 | -30938.479 | -29.478 | 1527896.785415 | 4020202.801104 | 299-25-13 | 269-58-58 | 1.401 |
| S2P13 | -136379.080 | -1.096 | -30939.699 | -2.229 | 33909.910104 | 303988.969320 | 209-29-30 | 90-04-17 | 2.050 |
| S2P14 | -136380.864 | -2.468 | -30940.708 | 0.213 | 76361.667344 | -29049.124032 | 119-14-15 | 89-44-45 | 1.400 |
| S2P15 | -136381.548 | -5.038 | -30939.486 | -1.234 | 155873.130468 | 168294.830232 | 209-25-35 | 270-11-20 | 4.999 |
| S2P2 | -136385.902 | -6.135 | -30941.942 | -1.563 | 189828.814170 | 213171.164826 | 153-22-14 | 123-56-39 | 1.992 |
| S2P3 | -136387.683 | -3.593 | -30941.049 | 1.767 | 111171.189057 | -240997.035861 | 154-15-00 | 180-52-46 | 2.012 |
| S29-2 | -136389.495 | -7.607 | -30940.175 | -10.770 | 235361.911225 | 1468914.861150 | 243-32-29 | 269-17-29 | 13.006 |
| S29-1 | -136395.290 | -4.188 | -30951.819 | -12.414 | 129626.217972 | 1693211.130060 | 334-23-54 | 270-51-25 | 1.782 |
| S2P4K | -136393.683 | 8.175 | -30952.589 | -4.320 | -253037.415075 | 589220.710560 | 331-36-32 | 177-12-38 | 7.466 |
| S2P5K | -136387.115 | 12.325 | -30956.139 | -6.785 | -381534.413175 | 925386.575275 | 330-40-02 | 179-03-30 | 6.604 |
| S2P6K | -136381.358 | 20.066 | -30959.374 | -11.185 | -621230.798684 | 1525425.489230 | 330-56-37 | 180-16-35 | 16.369 |
| S2P7K | -136367.049 | 20.364 | -30967.324 | -11.608 | -630618.585936 | 1582948.704792 | 328-51-45 | 177-55-08 | 7.074 |
| S2P8K | -136360.994 | 13.129 | -30970.982 | -8.960 | -406618.022678 | 1221794.506240 | 323-08-54 | 174-17-09 | 8.840 |
| 合計 | | | | 倍面積 | -6244.942589 | 6244.942589 | | | 236.972 |
| | | | | 面積 | 3122.47 | 3122.47 | | | |
| | | | | 地積 | 3122.47 | 3122.47 | | | |

S 3 号公園 (画地原子一覽図)

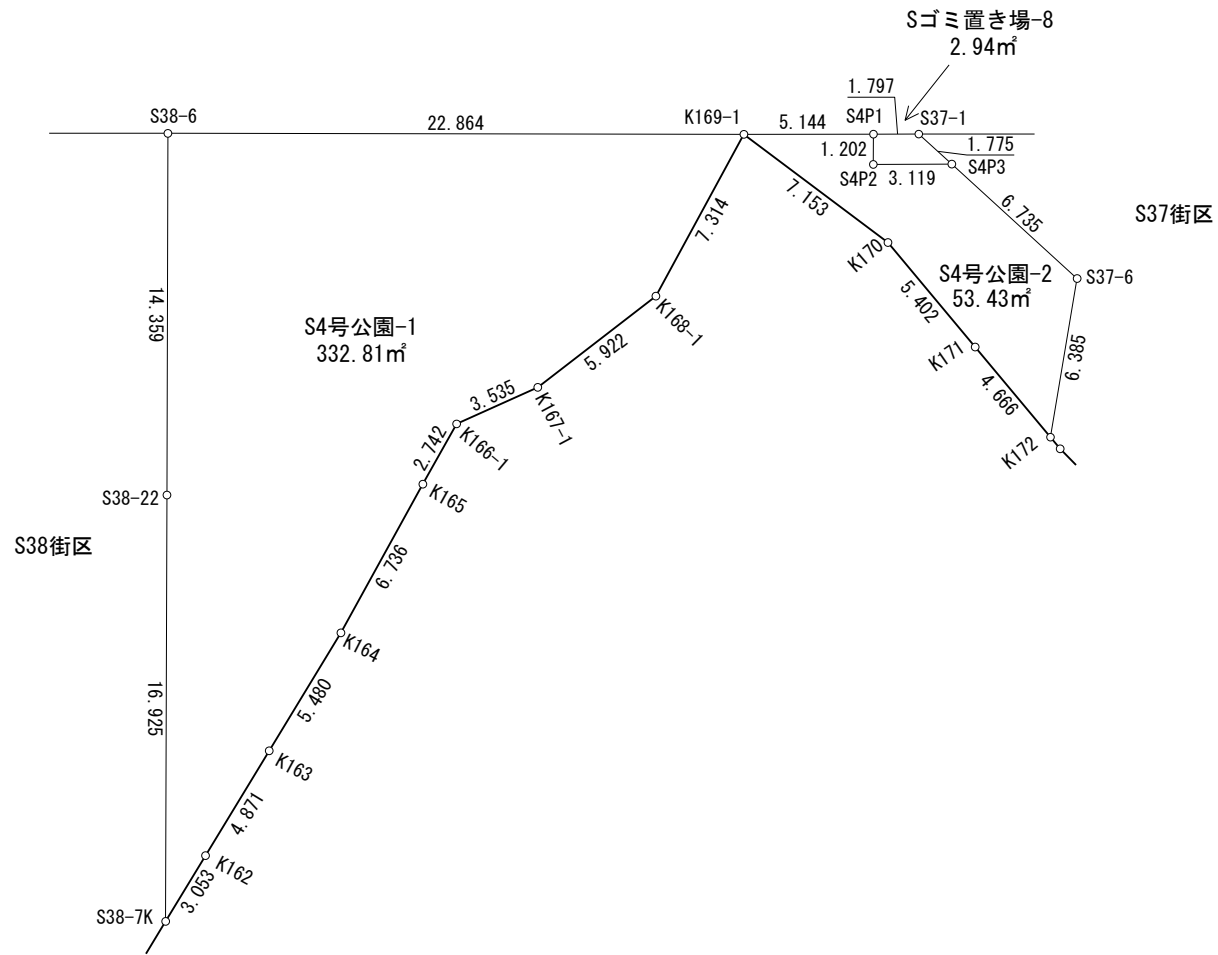


面積（座標法）計算書

地番： S3号公園

| 測点名 | [1] X(i) | [2] X(i+1)-X(i-1) | [3] Y(i) | [4] Y(i+1)-Y(i-1) | [2]*[3] | [1]*[4] | 方向角 | 夾角 | 距離 |
|---------|-------------|----------------------|-------------|----------------------|----------------|-----------------|-----------|-----------|--------|
| S3P4 | -136450.397 | 6.915 | -30921.563 | 3.793 | -213822.608145 | -517556.355821 | 61-04-05 | 237-40-04 | 3.996 |
| S3P5 | -136448.464 | -8.171 | -30918.066 | 21.404 | 252631.517286 | -2920542.923456 | 119-26-02 | 238-21-57 | 20.561 |
| S3P6 | -136458.568 | -11.149 | -30900.159 | 17.294 | 344505.872691 | -2359914.474992 | 210-23-46 | 270-57-44 | 1.212 |
| S3P7 | -136459.613 | -1.922 | -30900.772 | 0.952 | 59391.283784 | -129909.551576 | 119-15-56 | 88-52-10 | 1.794 |
| S3P8 | -136460.490 | -1.289 | -30899.207 | -0.288 | 39829.077823 | 39300.621120 | 257-27-53 | 318-11-57 | 1.898 |
| S30-28K | -136460.902 | -2.226 | -30901.060 | -10.006 | 68785.759560 | 1365427.785412 | 257-27-23 | 179-59-30 | 8.352 |
| S30-18 | -136462.716 | -4.630 | -30909.213 | -20.753 | 143109.656190 | 2832010.745148 | 257-24-07 | 179-56-44 | 12.911 |
| S3P9K | -136465.532 | -1.033 | -30921.813 | -12.333 | 31942.232829 | 1683029.406156 | 8-31-00 | 291-06-53 | 1.803 |
| S3P10 | -136463.749 | 1.924 | -30921.546 | -0.931 | -59493.054504 | 127047.750319 | 276-42-45 | 88-11-45 | 1.206 |
| S3P11 | -136463.608 | 4.366 | -30922.744 | -0.677 | -135008.700304 | 92385.862616 | 7-01-47 | 270-19-02 | 4.257 |
| S3P2 | -136459.383 | 8.229 | -30922.223 | 0.885 | -254458.973067 | -120766.553955 | 5-11-40 | 178-09-53 | 4.021 |
| S3P3 | -136455.379 | 8.986 | -30921.859 | 0.660 | -277863.824974 | -90060.550140 | 3-24-01 | 178-12-21 | 4.991 |
| 合計 | | | | 倍面積 | -451.760831 | 451.760831 | | | 67.002 |
| | | | | 面積 | 225.88 | 225.88 | | | |
| | | | | 地積 | 225.88 | 225.88 | | | |

S 4 号公園（画地原子一覽図）



面積（座標法）計算書

地番： S4号公園-1

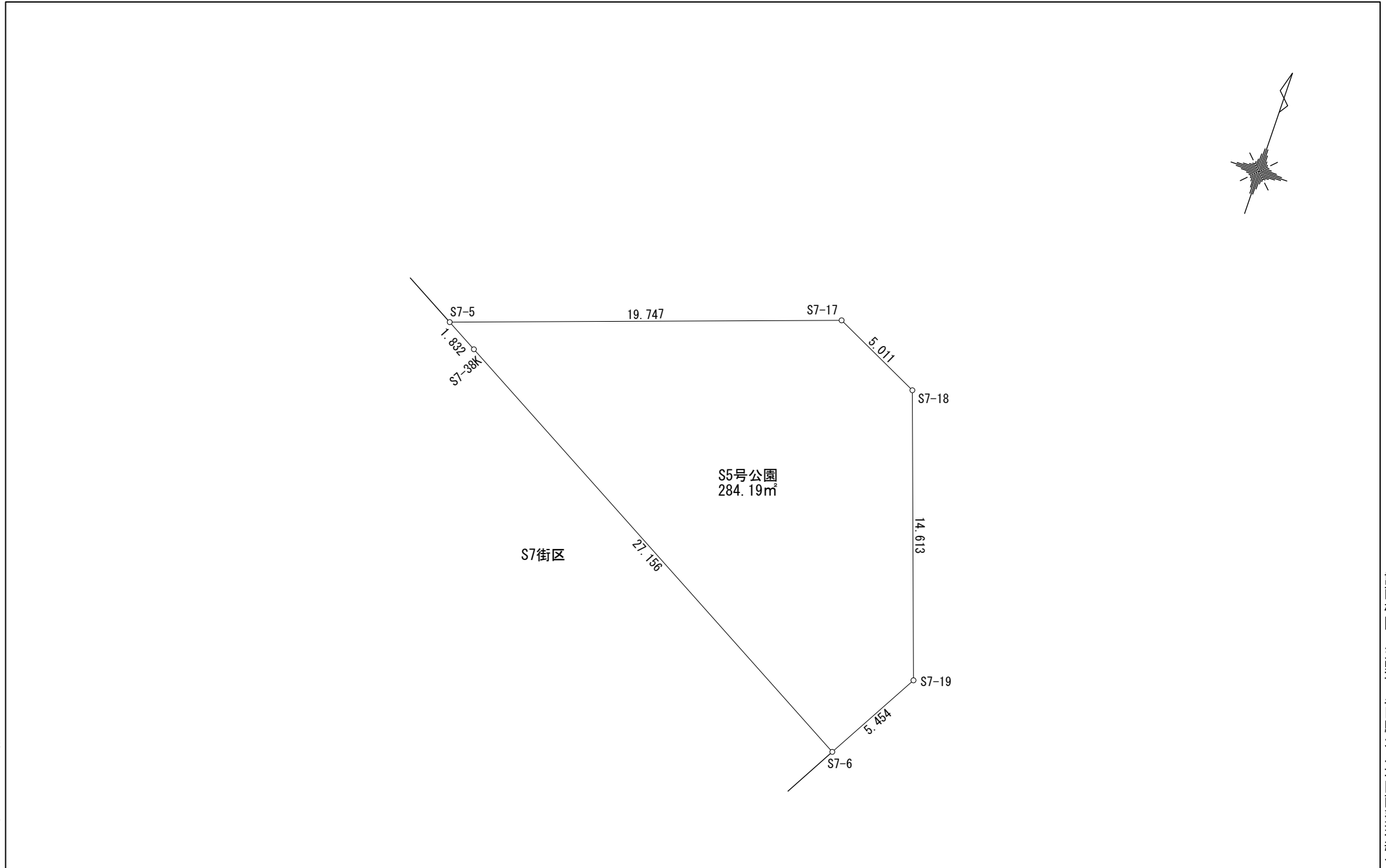
| 測点名 | [1] X(i) | [2] X(i+1)-X(i-1) | [3] Y(i) | [4] Y(i+1)-Y(i-1) | [2]*[3] | [1]*[4] | 方向角 | 夾角 | 距離 |
|--------|-------------|----------------------|-------------|----------------------|----------------|-----------------|-----------|-----------|--------|
| S38-6 | -136473.619 | 1.186 | -30841.494 | 26.984 | -36578.011884 | -3682604.135096 | 119-35-51 | 269-57-29 | 22.867 |
| K169-1 | -136484.913 | -15.167 | -30821.611 | 13.679 | 467471.374037 | -1866977.124927 | 238-01-28 | 298-25-37 | 7.314 |
| K168-1 | -136488.786 | -4.714 | -30827.815 | -12.066 | 145322.319910 | 1646873.691876 | 261-50-08 | 203-48-40 | 5.922 |
| K167-1 | -136489.627 | -0.518 | -30833.677 | -9.382 | 15971.844686 | 1280545.680514 | 275-14-34 | 193-24-26 | 3.535 |
| K166-1 | -136489.304 | -1.096 | -30837.197 | -5.866 | 33797.567912 | 800646.257264 | 238-49-55 | 143-35-21 | 2.742 |
| K165 | -136490.723 | -4.953 | -30839.543 | -8.081 | 152748.256479 | 1102981.532563 | 238-21-29 | 179-31-34 | 6.736 |
| K164 | -136494.257 | -6.211 | -30845.278 | -10.517 | 191580.021658 | 1435510.100869 | 240-45-34 | 182-24-05 | 5.480 |
| K163 | -136496.934 | -5.056 | -30850.060 | -9.032 | 155977.903360 | 1232840.307888 | 240-45-41 | 180-00-07 | 4.871 |
| K162 | -136499.313 | -3.870 | -30854.310 | -6.914 | 119406.179700 | 943756.250082 | 240-45-54 | 180-00-13 | 3.053 |
| S38-7K | -136500.804 | 13.214 | -30856.974 | 5.715 | -407744.054436 | -780102.094860 | 29-40-29 | 328-54-35 | 16.925 |
| S38-22 | -136486.099 | 27.185 | -30848.595 | 15.480 | -838619.055075 | -2112804.812520 | 29-38-22 | 179-57-53 | 14.359 |
| 合計 | | | | 倍面積 | -665.653653 | 665.653653 | | | 93.804 |
| | | | | 面積 | 332.82 | 332.82 | | | |
| | | | | 地積 | 332.82 | 332.82 | | | |

面積（座標法）計算書

地番： S4号公園-2

| 測点名 | [1] X(i) | [2] X(i+1)-X(i-1) | [3] Y(i) | [4] Y(i+1)-Y(i-1) | [2]*[3] | [1]*[4] | 方向角 | 夾角 | 距離 |
|--------|-------------|----------------------|-------------|----------------------|----------------|----------------|-----------|-----------|--------|
| K169-1 | -136484.913 | 4.026 | -30821.611 | 1.617 | -124087.805886 | -220696.104321 | 119-27-02 | 323-02-14 | 5.144 |
| S4P1 | -136487.442 | -3.572 | -30817.132 | 3.882 | 110078.795504 | -529844.249844 | 209-47-11 | 270-20-09 | 1.202 |
| S4P2 | -136488.485 | -2.565 | -30817.729 | 2.125 | 79047.474885 | -290038.030625 | 119-12-42 | 89-25-31 | 3.119 |
| S4P3 | -136490.007 | -7.926 | -30815.007 | 4.809 | 244239.745482 | -656380.443663 | 161-56-59 | 222-44-17 | 6.735 |
| S37-6 | -136496.411 | -11.365 | -30812.920 | -1.933 | 350188.835800 | 263847.562463 | 219-01-07 | 237-04-08 | 6.385 |
| K172 | -136501.372 | -0.371 | -30816.940 | -4.858 | 11433.084740 | 663123.665176 | 349-39-12 | 310-38-05 | 4.666 |
| K171 | -136496.782 | 9.904 | -30817.778 | -1.809 | -305219.273312 | 246922.678638 | 349-38-42 | 179-59-30 | 5.402 |
| K170 | -136491.468 | 11.869 | -30818.749 | -3.833 | -365787.731881 | 523171.796844 | 336-24-48 | 166-46-06 | 7.153 |
| 合計 | | | | 倍面積 | -106.874668 | 106.874668 | | | 39.806 |
| | | | | 面積 | 53.43 | 53.43 | | | |
| | | | | 地積 | 53.43 | 53.43 | | | |

S 5 号公園 (画地原子一覽図)

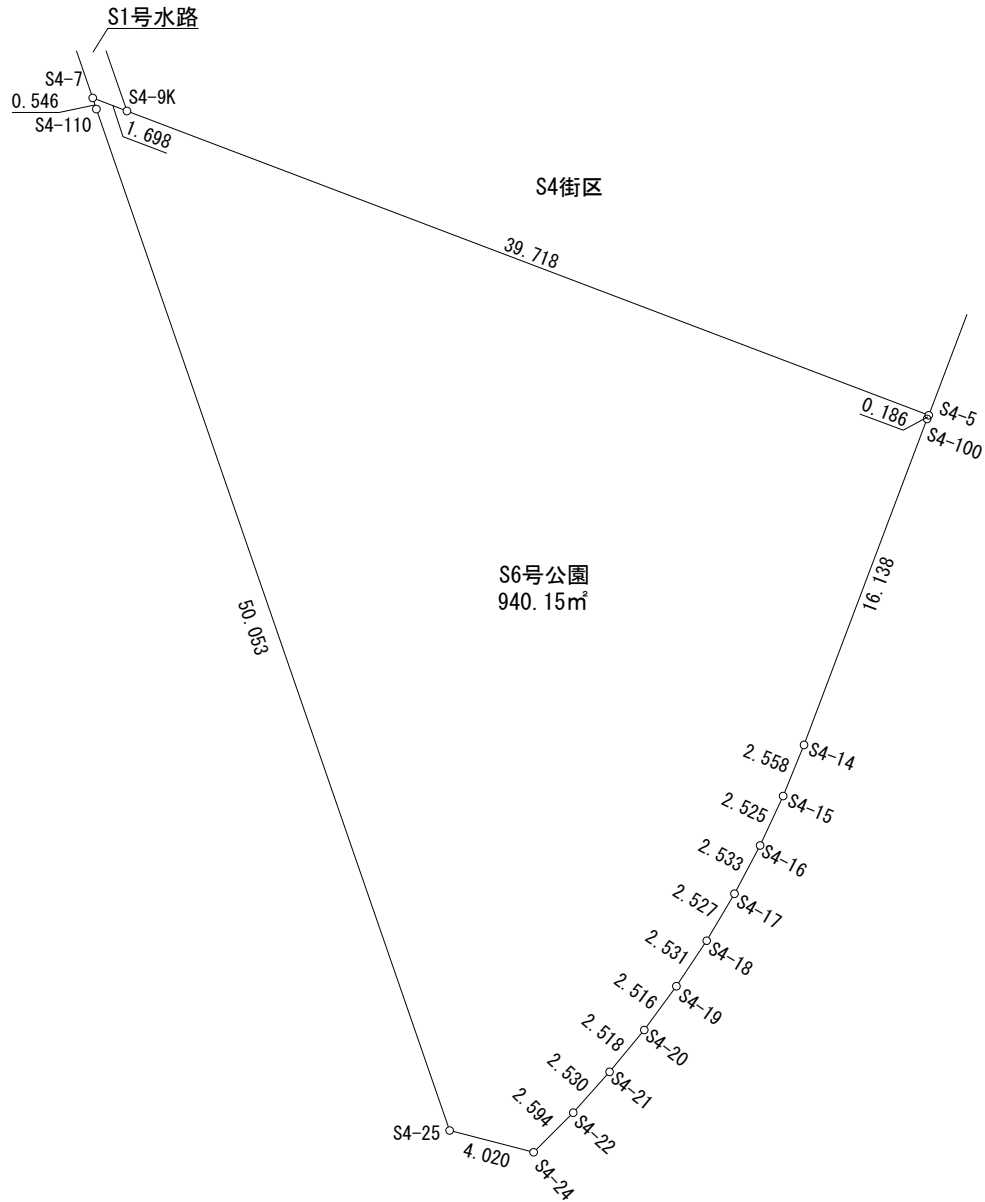


面積（座標法）計算書

地番： S5号公園

| 測点名 | [1] X(i) | [2] X(i+1)-X(i-1) | [3] Y(i) | [4] Y(i+1)-Y(i-1) | [2]*[3] | [1]*[4] | 方向角 | 夾角 | 距離 |
|--------|-------------|----------------------|-------------|----------------------|----------------|-----------------|-----------|-----------|--------|
| S7-5 | -136301.047 | 7.374 | -30798.301 | 17.060 | -227106.671574 | -2325295.861820 | 70-51-44 | 311-26-35 | 19.747 |
| S7-17 | -136294.573 | 4.294 | -30779.645 | 23.168 | -132167.795630 | -3157672.667264 | 115-47-16 | 224-55-32 | 5.011 |
| S7-18 | -136296.753 | -15.989 | -30775.133 | 9.291 | 492063.601537 | -1266333.132123 | 160-54-37 | 225-07-21 | 14.613 |
| S7-19 | -136310.562 | -18.545 | -30770.354 | 2.075 | 570636.214930 | -282844.416150 | 209-43-27 | 228-48-50 | 5.454 |
| S7-6 | -136315.298 | 8.615 | -30773.058 | -26.351 | -265109.894670 | 3592044.417598 | 299-26-56 | 269-43-29 | 27.156 |
| S7-38K | -136301.947 | 14.251 | -30796.705 | -25.243 | -438883.842955 | 3440670.048121 | 299-25-09 | 179-58-13 | 1.832 |
| 合計 | | | | 倍面積 | -568.388362 | 568.388362 | | | 73.813 |
| | | | | 面積 | 284.19 | 284.19 | | | |
| | | | | 地積 | 284.19 | 284.19 | | | |

S 6 号公園 (画地原子一覽図)



面積（座標法）計算書

地番： S6号公園

| 測点名 | [1] X(i) | [2] X(i+1)-X(i-1) | [3] Y(i) | [4] Y(i+1)-Y(i-1) | [2]*[3] | [1]*[4] | 方向角 | 夾角 | 距離 |
|--------|-------------|----------------------|-------------|----------------------|-----------------|-----------------|-----------|-----------|---------|
| S4-5 | -136370.376 | -14.257 | -30675.305 | 37.054 | 437337.823385 | -5053067.912304 | 205-52-29 | 275-05-48 | 0.186 |
| S4-100 | -136370.543 | -15.267 | -30675.386 | -5.776 | 468321.118062 | 787676.256368 | 200-39-51 | 174-47-22 | 16.138 |
| S4-14 | -136385.643 | -17.467 | -30681.081 | -6.664 | 535906.441827 | 908873.924952 | 202-15-47 | 181-35-56 | 2.558 |
| S4-15 | -136388.010 | -4.654 | -30682.050 | -2.038 | 142794.260700 | 277958.764380 | 205-03-09 | 182-47-22 | 2.525 |
| S4-16 | -136390.297 | -4.526 | -30683.119 | -2.254 | 138871.796594 | 307423.729438 | 207-53-25 | 182-50-16 | 2.533 |
| S4-17 | -136392.536 | -4.413 | -30684.304 | -2.473 | 135409.833552 | 337298.741528 | 210-38-42 | 182-45-17 | 2.527 |
| S4-18 | -136394.710 | -4.281 | -30685.592 | -2.690 | 131365.019352 | 366901.769900 | 213-38-23 | 182-59-41 | 2.531 |
| S4-19 | -136396.817 | -4.136 | -30686.994 | -2.889 | 126921.407184 | 394050.404313 | 216-14-12 | 182-35-49 | 2.516 |
| S4-20 | -136398.846 | -3.968 | -30688.481 | -3.093 | 121771.892608 | 421881.630678 | 219-38-01 | 183-23-49 | 2.518 |
| S4-21 | -136400.785 | -3.827 | -30690.087 | -3.290 | 117450.962949 | 448758.582650 | 221-43-53 | 182-05-52 | 2.530 |
| S4-22 | -136402.673 | -3.724 | -30691.771 | -3.517 | 114296.155204 | 479728.200941 | 224-57-11 | 183-13-18 | 2.594 |
| S4-24 | -136404.509 | -0.829 | -30693.604 | -5.725 | 25444.997716 | 780915.814025 | 284-30-23 | 239-33-12 | 4.020 |
| S4-25 | -136403.502 | 48.310 | -30697.496 | -20.254 | -1482996.031760 | 2762716.529508 | 340-55-11 | 236-24-48 | 50.053 |
| S4-110 | -136356.199 | 47.823 | -30713.858 | -16.530 | -1468828.831134 | 2253967.969470 | 342-05-44 | 181-10-33 | 0.546 |
| S4-7 | -136355.679 | -0.087 | -30714.026 | 1.418 | 2672.120262 | -193352.352822 | 110-56-35 | 308-50-51 | 1.698 |
| S4-9K | -136356.286 | -14.697 | -30712.440 | 38.721 | 451380.730680 | -5279851.750206 | 110-46-41 | 179-50-06 | 39.718 |
| 合計 | | | | 倍面積 | -1880.302819 | 1880.302819 | | | 135.191 |
| | | | | 面積 | 940.15 | 940.15 | | | |
| | | | | 地積 | 940.15 | 940.15 | | | |

面積（座標法）計算書

地番： S7号公園

| 測点名 | [1] X(i) | [2] X(i+1)-X(i-1) | [3] Y(i) | [4] Y(i+1)-Y(i-1) | [2]*[3] | [1]*[4] | 方向角 | 夾角 | 距離 |
|---------|-------------|----------------------|-------------|----------------------|-----------------|-----------------|-----------|-----------|---------|
| S21-26K | -136481.702 | 62.274 | -30561.053 | -14.625 | -1903159.014522 | 1996044.891750 | 29-25-54 | 236-42-25 | 18.590 |
| S7P1 | -136465.511 | 15.376 | -30551.918 | 10.574 | -469766.291168 | -1442986.313314 | 119-31-33 | 270-05-39 | 1.654 |
| S7P2 | -136466.326 | 0.234 | -30550.479 | 2.021 | -7148.812086 | -275798.444846 | 29-01-20 | 89-29-47 | 1.200 |
| S7P3 | -136465.277 | -21.929 | -30549.897 | 41.324 | 669928.691313 | -5639291.106748 | 119-25-21 | 270-24-01 | 46.775 |
| S21-36 | -136488.255 | -27.861 | -30509.155 | 41.857 | 850015.567455 | -5712988.889535 | 167-08-15 | 227-42-54 | 5.009 |
| S21-37 | -136493.138 | -5.793 | -30508.040 | 0.486 | 176733.075720 | -66335.665068 | 214-39-09 | 227-30-54 | 1.106 |
| S21-38 | -136494.048 | -10.476 | -30508.669 | -8.273 | 319608.816444 | 1129215.259104 | 218-37-40 | 183-58-31 | 12.245 |
| S21-39 | -136503.614 | -15.661 | -30516.313 | -12.838 | 477915.977893 | 1752433.396532 | 220-26-12 | 181-48-32 | 8.008 |
| S21-40 | -136509.709 | -20.289 | -30521.507 | -17.295 | 619250.855523 | 2360935.417155 | 220-26-57 | 180-00-45 | 18.652 |
| S21-41 | -136523.903 | -18.076 | -30533.608 | -15.786 | 551925.498208 | 2155166.332758 | 223-30-31 | 183-03-34 | 5.352 |
| S21-27 | -136527.785 | 42.201 | -30537.293 | -27.445 | -1288704.301893 | 3747005.059325 | 332-43-29 | 289-12-58 | 51.848 |
| 合計 | | | | 倍面積 | -3399.937113 | 3399.937113 | | | 170.439 |
| | | | | 面積 | 1699.96 | 1699.96 | | | |
| | | | | 地積 | 1699.96 | 1699.96 | | | |

面積（座標法）計算書

地番： S1号緑地

| 測点名 | [1] X(i) | [2] X(i+1)-X(i-1) | [3] Y(i) | [4] Y(i+1)-Y(i-1) | [2]*[3] | [1]*[4] | 方向角 | 夾角 | 距離 |
|--------|-------------|----------------------|-------------|----------------------|----------------|-----------------|-----------|-----------|--------|
| HK163 | -136357.631 | 9.263 | -30978.389 | -2.056 | -286952.817307 | 280351.289336 | 29-33-48 | 246-24-48 | 4.266 |
| S2P1K | -136353.920 | -3.363 | -30976.284 | 7.407 | 104173.243092 | -1009973.485440 | 143-08-54 | 293-35-06 | 8.840 |
| S2P8K | -136360.994 | -13.129 | -30970.982 | 8.960 | 406618.022678 | -1221794.506240 | 148-51-45 | 185-42-51 | 7.074 |
| S2P7K | -136367.049 | -20.364 | -30967.324 | 11.608 | 630618.585936 | -1582948.704792 | 150-56-37 | 182-04-52 | 16.369 |
| S2P6K | -136381.358 | -20.066 | -30959.374 | 11.185 | 621230.798684 | -1525425.489230 | 150-40-02 | 179-43-25 | 6.604 |
| S2P5K | -136387.115 | -12.325 | -30956.139 | 6.785 | 381534.413175 | -925386.575275 | 151-36-32 | 180-56-30 | 7.466 |
| S2P4K | -136393.683 | -8.175 | -30952.589 | 4.320 | 253037.415075 | -589220.710560 | 154-23-54 | 182-47-22 | 1.782 |
| S29-1 | -136395.290 | -3.478 | -30951.819 | 1.669 | 107650.426482 | -227643.739010 | 154-20-10 | 179-56-16 | 2.076 |
| S29-51 | -136397.161 | -5.405 | -30950.920 | 2.448 | 167289.722600 | -333900.250128 | 156-19-53 | 181-59-43 | 3.859 |
| S29-50 | -136400.695 | -7.113 | -30949.371 | 2.975 | 220142.875923 | -405792.067625 | 158-16-33 | 181-56-40 | 3.853 |
| S29-49 | -136404.274 | -3.811 | -30947.945 | 1.501 | 117942.618395 | -204742.815274 | 162-05-07 | 183-48-34 | 0.244 |
| S29-62 | -136404.506 | -3.635 | -30947.870 | 1.308 | 112495.507450 | -178417.093848 | 160-04-59 | 177-59-52 | 3.619 |
| S29-48 | -136407.909 | -7.073 | -30946.637 | 2.415 | 218885.563501 | -329425.100235 | 162-08-52 | 182-03-53 | 3.856 |
| S29-47 | -136411.579 | -6.352 | -30945.455 | 1.949 | 196565.530160 | -265866.167471 | 164-02-26 | 181-53-34 | 2.790 |
| S29-61 | -136414.261 | -3.709 | -30944.688 | 1.058 | 114773.847792 | -144326.288138 | 164-10-48 | 180-08-22 | 1.067 |
| S29-46 | -136415.288 | -4.763 | -30944.397 | 1.231 | 147388.162911 | -167927.219528 | 165-52-38 | 181-41-50 | 3.852 |
| S29-45 | -136419.024 | -7.507 | -30943.457 | 1.750 | 232292.531699 | -238733.292000 | 167-52-38 | 182-00-00 | 3.857 |
| S29-44 | -136422.795 | -4.935 | -30942.647 | 1.019 | 152701.962945 | -139014.828105 | 169-49-15 | 181-56-37 | 1.183 |
| S29-58 | -136423.959 | -3.795 | -30942.438 | 0.683 | 117426.552210 | -93177.563997 | 169-47-14 | 179-57-59 | 2.673 |
| S29-43 | -136426.590 | -6.449 | -30941.964 | 1.030 | 199544.725836 | -140519.387700 | 171-42-52 | 181-55-38 | 3.858 |
| S29-42 | -136430.408 | -7.652 | -30941.408 | 0.980 | 236763.654016 | -133701.799840 | 173-41-22 | 181-58-30 | 3.857 |
| S29-41 | -136434.242 | -7.679 | -30940.984 | 0.729 | 237595.816136 | -99460.562418 | 175-27-52 | 181-46-30 | 3.857 |
| S29-40 | -136438.087 | -7.696 | -30940.679 | 0.478 | 238119.465584 | -65217.405586 | 177-25-40 | 181-57-48 | 3.855 |
| S29-39 | -136441.938 | -6.369 | -30940.506 | 0.198 | 197060.082714 | -27015.503724 | 179-25-52 | 182-00-12 | 2.518 |
| S29-57 | -136444.456 | -3.854 | -30940.481 | 0.038 | 119244.613774 | -5184.889328 | 179-26-33 | 180-00-41 | 1.336 |
| S29-38 | -136445.792 | -5.194 | -30940.468 | -0.068 | 160704.790792 | 9278.313856 | 181-12-10 | 181-45-37 | 3.859 |
| S29-37 | -136449.650 | -7.709 | -30940.549 | -0.297 | 238520.692241 | 40525.546050 | 183-12-37 | 182-00-27 | 3.857 |
| S29-36 | -136453.501 | -7.690 | -30940.765 | -0.556 | 237934.482850 | 75868.146556 | 185-03-40 | 181-51-03 | 3.854 |
| S29-35 | -136457.340 | -7.674 | -30941.105 | -0.812 | 237442.039770 | 110803.360080 | 187-00-59 | 181-57-19 | 3.864 |

地 番 : S1号緑地

| 測点名 | [1] X(i) | [2] X(i+1)-X(i-1) | [3] Y(i) | [4] Y(i+1)-Y(i-1) | [2]*[3] | [1]*[4] | 方向角 | 夾 角 | 距 離 |
|--------|-------------|----------------------|-------------|----------------------|----------------|-----------------|-----------|-----------|--------|
| S29-34 | -136461.175 | -7.644 | -30941.577 | -1.078 | 236517.414588 | 147105.146650 | 189-02-23 | 182-01-24 | 3.857 |
| S29-33 | -136464.984 | -7.595 | -30942.183 | -1.332 | 235005.879885 | 181771.358688 | 190-51-19 | 181-48-56 | 3.855 |
| S29-32 | -136468.770 | -7.548 | -30942.909 | -1.582 | 233557.077132 | 215893.594140 | 192-49-07 | 181-57-48 | 3.858 |
| S29-31 | -136472.532 | -7.491 | -30943.765 | -1.835 | 231799.743615 | 250427.096220 | 194-42-37 | 181-53-30 | 3.855 |
| S29-30 | -136476.261 | -7.425 | -30944.744 | -2.086 | 229764.724200 | 284689.480446 | 196-40-25 | 181-57-48 | 3.858 |
| S29-29 | -136479.957 | -6.879 | -30945.851 | -2.176 | 212876.509029 | 296980.386432 | 198-33-52 | 181-53-27 | 3.358 |
| S29-28 | -136483.140 | -7.630 | -30946.920 | 1.820 | 236124.999600 | -248399.314800 | 146-59-25 | 128-25-33 | 5.303 |
| S29-27 | -136487.587 | -8.823 | -30944.031 | 10.603 | 273019.185513 | -1447177.884961 | 119-33-55 | 152-34-30 | 8.869 |
| S29-26 | -136491.963 | -8.555 | -30936.317 | 5.987 | 264660.191935 | -817177.382481 | 202-27-11 | 262-53-16 | 4.522 |
| SRT46 | -136496.142 | -8.031 | -30938.044 | -3.459 | 248463.431364 | 472140.155178 | 204-12-38 | 181-45-27 | 4.223 |
| SRT45 | -136499.994 | -7.355 | -30939.776 | -1.563 | 227562.052480 | 213349.490622 | 177-14-17 | 153-01-39 | 3.507 |
| S6D1K | -136503.497 | -9.612 | -30939.607 | 0.463 | 297391.502484 | -63201.119111 | 177-14-41 | 180-00-24 | 6.116 |
| S1D1K | -136509.606 | -16.079 | -30939.313 | 0.775 | 497473.213727 | -105794.944650 | 177-14-17 | 179-59-36 | 9.982 |
| SRT59 | -136519.576 | -10.046 | -30938.832 | -0.729 | 310811.506272 | 99522.770904 | 266-24-22 | 269-10-05 | 1.212 |
| SRT60 | -136519.652 | -2.020 | -30940.042 | -1.112 | 62498.884840 | 151809.853024 | 177-06-51 | 90-42-29 | 1.946 |
| SRT61 | -136521.596 | -1.881 | -30939.944 | 1.297 | 58198.034664 | -177068.510012 | 86-59-32 | 89-52-41 | 1.201 |
| SRT62 | -136521.533 | -55.066 | -30938.745 | 3.824 | 1703672.932170 | -522058.342192 | 177-16-26 | 270-16-54 | 55.191 |
| SRT51 | -136576.662 | -55.182 | -30936.120 | 1.423 | 1707116.973840 | -194348.590026 | 267-28-31 | 270-12-05 | 1.203 |
| SRT52 | -136576.715 | -2.152 | -30937.322 | -1.111 | 66577.116944 | 151736.730365 | 177-31-03 | 90-02-32 | 2.101 |
| SRT53 | -136578.814 | -2.050 | -30937.231 | 1.301 | 63421.323550 | -177689.037014 | 87-40-52 | 90-09-49 | 1.211 |
| SRT54 | -136578.765 | -24.923 | -30936.021 | 2.392 | 771018.451383 | -326696.405880 | 177-17-24 | 269-36-32 | 25.000 |
| SRT44 | -136603.737 | -48.231 | -30934.839 | 3.946 | 1492018.219809 | -539038.346202 | 173-13-23 | 175-55-59 | 23.423 |
| S44-50 | -136626.996 | -24.391 | -30932.075 | -6.843 | 754464.241325 | 934938.533628 | 263-16-47 | 270-03-24 | 9.673 |
| S44-49 | -136628.128 | 9.374 | -30941.682 | -8.346 | -290047.327068 | 1140298.356288 | 6-50-39 | 283-33-52 | 10.581 |
| SRT64 | -136617.622 | 20.556 | -30940.421 | 2.379 | -636011.294076 | -325013.322738 | 6-20-52 | 179-30-13 | 10.112 |
| SRT63 | -136607.572 | 22.424 | -30939.303 | 1.784 | -693782.930472 | -243707.908448 | 3-04-51 | 176-43-59 | 12.392 |
| SRT41 | -136595.198 | 16.715 | -30938.637 | 0.343 | -517139.317455 | -46852.152914 | 355-44-41 | 172-39-50 | 4.353 |
| SRT40 | -136590.857 | 13.234 | -30938.960 | -0.264 | -409446.196640 | 36059.986248 | 0-22-48 | 184-38-07 | 8.893 |
| SRT39 | -136581.964 | 16.417 | -30938.901 | -1.089 | -507923.937717 | 148737.758796 | 351-19-29 | 170-56-41 | 7.611 |
| SRT38 | -136574.440 | 13.356 | -30940.049 | -2.650 | -413235.294444 | 361922.266000 | 345-33-28 | 174-13-59 | 6.022 |
| SRT37 | -136568.608 | 6.812 | -30941.551 | -1.822 | -210773.845412 | 248828.003776 | 341-55-00 | 176-21-32 | 1.031 |
| SRT36 | -136567.628 | 4.924 | -30941.871 | -0.443 | -152357.772804 | 60499.459204 | 358-12-49 | 196-17-49 | 3.946 |

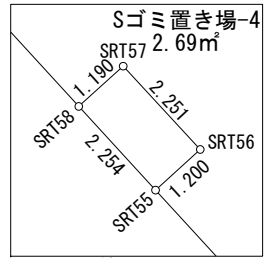
地 番 : S1号緑地

| 測点名 | [1] X(i) | [2] X(i+1)-X(i-1) | [3] Y(i) | [4] Y(i+1)-Y(i-1) | [2]*[3] | [1]*[4] | 方向角 | 夾 角 | 距 離 |
|--------|-------------|----------------------|-------------|----------------------|----------------|----------------|-----------|-----------|--------|
| SRT35 | -136563.684 | 13.451 | -30941.994 | -0.402 | -416200.761294 | 54898.600968 | 358-19-09 | 180-06-20 | 9.511 |
| SRT34 | -136554.177 | 16.011 | -30942.273 | -0.650 | -495416.733003 | 88760.215050 | 356-44-07 | 178-24-58 | 6.515 |
| SRT33K | -136547.673 | 9.542 | -30942.644 | 0.029 | -295254.709048 | -3959.882517 | 7-30-03 | 190-45-56 | 3.064 |
| SRT32 | -136544.635 | 17.348 | -30942.244 | 1.059 | -536786.048912 | -144600.768465 | 2-38-12 | 175-08-09 | 14.325 |
| SRT31 | -136530.325 | 19.081 | -30941.585 | 0.655 | -590396.383385 | -89427.362875 | 359-57-07 | 177-18-55 | 4.771 |
| SRT30 | -136525.554 | 10.210 | -30941.589 | -0.506 | -315913.623690 | 69081.930324 | 354-43-36 | 174-46-29 | 5.462 |
| SRT29 | -136520.115 | 19.948 | -30942.091 | -2.640 | -617232.831268 | 360413.103600 | 351-37-03 | 176-53-27 | 14.666 |
| SRT28 | -136505.606 | 17.245 | -30944.229 | -2.228 | -533633.229105 | 304134.490168 | 358-06-57 | 186-29-54 | 2.737 |
| SRT27 | -136502.870 | 4.808 | -30944.319 | -0.146 | -148780.285752 | 19929.419020 | 358-27-07 | 180-20-10 | 2.073 |
| SRT26 | -136500.798 | 7.959 | -30944.375 | 0.094 | -246286.280625 | -12831.075012 | 1-27-34 | 183-00-27 | 5.889 |
| SRT25 | -136494.911 | 9.767 | -30944.225 | -1.300 | -302232.245575 | 177443.384300 | 339-30-31 | 158-02-57 | 4.142 |
| SRT24 | -136491.031 | 7.129 | -30945.675 | -4.182 | -220611.717075 | 570805.491642 | 319-56-25 | 160-25-54 | 4.245 |
| SRT23 | -136487.782 | 6.079 | -30948.407 | -4.082 | -188135.366153 | 557143.126124 | 334-29-51 | 194-33-26 | 3.136 |
| SRT22 | -136484.952 | 4.827 | -30949.757 | -1.831 | -149394.477039 | 249903.947112 | 346-27-27 | 191-57-36 | 2.054 |
| SRT21 | -136482.955 | 5.209 | -30950.238 | -0.082 | -161219.789742 | 11191.602310 | 7-04-52 | 200-37-25 | 3.237 |
| SRT20K | -136479.743 | 15.681 | -30949.839 | 3.260 | -485324.425359 | -444923.962180 | 12-55-22 | 185-50-30 | 12.793 |
| SRT19 | -136467.274 | 19.161 | -30946.978 | 3.667 | -592975.045458 | -500425.493758 | 6-52-04 | 173-56-42 | 6.740 |
| SRT18K | -136460.582 | 16.750 | -30946.172 | 0.149 | -518348.381000 | -20332.626718 | 356-15-46 | 169-23-42 | 10.079 |
| SRT17 | -136450.524 | 17.947 | -30946.829 | -0.755 | -555402.740063 | 103020.145620 | 359-17-18 | 183-01-32 | 7.890 |
| SRT16K | -136442.635 | 19.628 | -30946.927 | -0.475 | -607426.283156 | 64810.251625 | 358-09-38 | 178-52-20 | 11.745 |
| SRT15K | -136430.896 | 20.601 | -30947.304 | -1.110 | -637545.409704 | 151438.294560 | 355-16-18 | 177-06-40 | 8.892 |
| SRT14K | -136422.034 | 11.619 | -30948.037 | -1.097 | -359585.241903 | 149654.971298 | 352-28-44 | 177-12-26 | 2.781 |
| SRT13K | -136419.277 | 8.955 | -30948.401 | -1.831 | -277142.930955 | 249783.696187 | 346-41-02 | 174-12-18 | 6.369 |
| SRT12K | -136413.079 | 7.725 | -30949.868 | -1.667 | -239087.730300 | 227400.602693 | 352-32-17 | 185-51-15 | 1.540 |
| K148 | -136411.552 | 4.157 | -30950.068 | -2.779 | -128659.432676 | 379087.703008 | 315-33-39 | 143-01-22 | 3.683 |
| K149 | -136408.922 | 6.195 | -30952.647 | -4.548 | -191751.648165 | 620387.777256 | 331-05-15 | 195-31-36 | 4.073 |
| K150 | -136405.357 | 9.475 | -30954.616 | -3.114 | -293294.986600 | 424766.281698 | 349-02-07 | 197-56-52 | 6.020 |
| K151 | -136399.447 | 9.992 | -30955.761 | -2.227 | -309309.963912 | 303761.568469 | 345-09-15 | 176-07-08 | 4.223 |
| K152 | -136395.365 | 10.596 | -30956.843 | -3.888 | -328018.708428 | 530305.179120 | 336-41-43 | 171-32-28 | 7.093 |
| K153 | -136388.851 | 12.100 | -30959.649 | -5.944 | -374611.752900 | 810695.330344 | 330-40-28 | 173-58-45 | 6.407 |
| K154 | -136383.265 | 19.841 | -30962.787 | -11.058 | -614332.656867 | 1508126.144370 | 330-56-37 | 180-16-09 | 16.307 |
| K155 | -136369.010 | 20.082 | -30970.707 | -11.441 | -621953.737974 | 1560197.843410 | 328-51-26 | 177-54-49 | 6.808 |

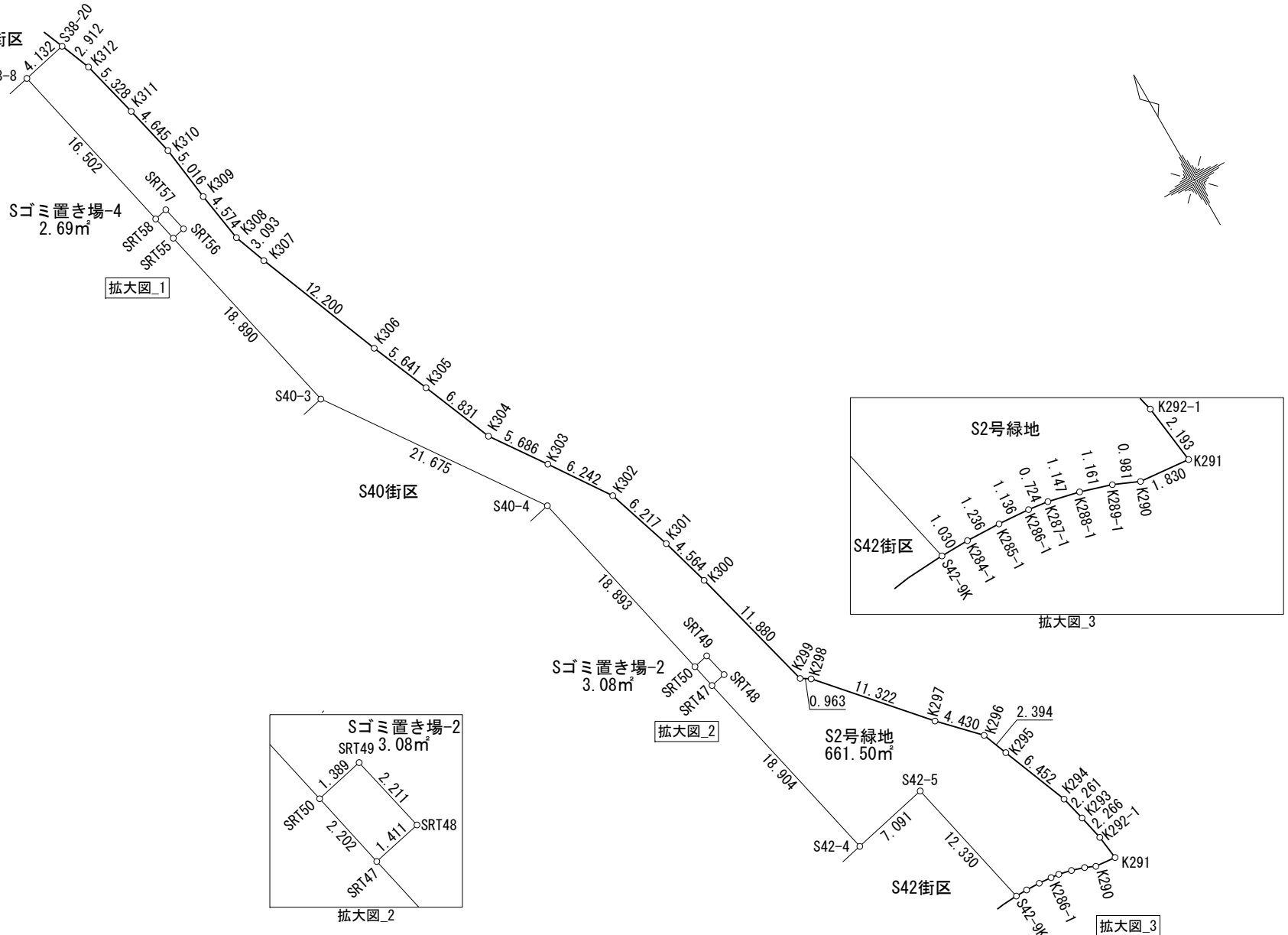
地 番 : S1号緑地

| 測点名 | [1] X(i) | [2] X(i+1)-X(i-1) | [3] Y(i) | [4] Y(i+1)-Y(i-1) | [2]*[3] | [1]*[4] | 方向角 | 夾 角 | 距 離 |
|------|-------------|----------------------|-------------|----------------------|---------------------|-------------------|-----------|-----------|---------|
| K156 | -136363.183 | 11.379 | -30974.228 | -7.682 | -352455.740412 | 1047541.971806 | 323-09-00 | 174-17-34 | 6.938 |
| 合計 | | | | | 倍面積 -2680.276123 | 面積 2680.276123 | | | 588.518 |
| | | | | | 地 積 1340.13 | 1340.13 | | | |
| | | | | | | 1340.13 | | | |

S 2 号緑地 (画地原子一覽図)



拡大図_1



拡大図_1

拡大図_2

拡大図_3

拡大図_3

面積（座標法）計算書

地番： S2号緑地

| 測点名 | [1] X(i) | [2] X(i+1)-X(i-1) | [3] Y(i) | [4] Y(i+1)-Y(i-1) | [2]*[3] | [1]*[4] | 方向角 | 夾角 | 距離 |
|--------|-------------|----------------------|-------------|----------------------|----------------|-----------------|-----------|-----------|--------|
| S38-8 | -136518.835 | 16.999 | -30878.172 | 0.464 | -524898.045828 | -63344.739440 | 77-35-19 | 270-05-10 | 4.132 |
| S38-20 | -136517.947 | -1.818 | -30874.137 | 5.110 | 56129.181066 | -697606.709170 | 158-20-02 | 260-44-43 | 2.912 |
| K312 | -136520.653 | -7.877 | -30873.062 | 2.358 | 243187.109374 | -321915.699774 | 166-03-56 | 187-43-54 | 5.328 |
| K311 | -136525.824 | -9.694 | -30871.779 | 2.342 | 299271.025626 | -319743.479808 | 166-49-20 | 180-45-24 | 4.645 |
| K310 | -136530.347 | -9.496 | -30870.720 | 1.711 | 293148.357120 | -233603.423717 | 172-31-50 | 185-42-30 | 5.016 |
| K309 | -136535.320 | -9.491 | -30870.068 | 1.363 | 292987.815388 | -186097.641160 | 171-03-24 | 178-31-34 | 4.574 |
| K308 | -136539.838 | -7.422 | -30869.357 | 1.777 | 229112.367654 | -242631.292126 | 159-50-34 | 168-47-10 | 3.093 |
| K307 | -136542.742 | -14.254 | -30868.291 | 5.540 | 439996.619914 | -756446.790680 | 158-29-11 | 178-38-37 | 12.200 |
| K306 | -136554.092 | -16.554 | -30863.817 | 6.651 | 510919.626618 | -908221.265892 | 157-17-56 | 178-48-45 | 5.641 |
| K305 | -136559.296 | -11.527 | -30861.640 | 4.762 | 355742.124280 | -650295.367552 | 157-45-51 | 180-27-55 | 6.831 |
| K304 | -136565.619 | -10.996 | -30859.055 | 5.825 | 339326.168780 | -795494.730675 | 145-15-53 | 167-30-02 | 5.686 |
| K303 | -136570.292 | -9.845 | -30855.815 | 6.734 | 303775.498675 | -919664.346328 | 145-57-31 | 180-41-38 | 6.242 |
| K302 | -136575.464 | -11.078 | -30852.321 | 5.435 | 341782.012038 | -742287.646840 | 161-48-25 | 195-50-54 | 6.217 |
| K301 | -136581.370 | -10.296 | -30850.380 | 3.188 | 317635.512480 | -435421.407560 | 164-08-33 | 182-20-08 | 4.564 |
| K300 | -136585.760 | -15.897 | -30849.133 | 4.199 | 490408.667301 | -573523.606240 | 165-36-42 | 181-28-09 | 11.880 |
| K299 | -136597.267 | -12.020 | -30846.181 | 3.767 | 370771.095620 | -514561.904789 | 122-11-18 | 136-34-36 | 0.963 |
| K298 | -136597.780 | -9.033 | -30845.366 | 8.271 | 278626.191078 | -1129800.238380 | 138-48-37 | 196-37-19 | 11.322 |
| K297 | -136606.300 | -11.719 | -30837.910 | 10.520 | 361389.467290 | -1437098.276000 | 136-14-05 | 177-25-28 | 4.430 |
| K296 | -136609.499 | -5.428 | -30834.846 | 3.938 | 167371.544088 | -537968.207062 | 158-35-23 | 202-21-18 | 2.394 |
| K295 | -136611.728 | -8.235 | -30833.972 | 3.230 | 253917.759420 | -441255.881440 | 158-34-52 | 179-59-29 | 6.452 |
| K294 | -136617.734 | -8.204 | -30831.616 | 2.886 | 252942.577664 | -394278.780324 | 166-26-35 | 187-51-43 | 2.261 |
| K293 | -136619.932 | -4.410 | -30831.086 | 1.021 | 135965.089260 | -139488.950572 | 167-29-06 | 181-02-31 | 2.266 |
| K292-1 | -136622.144 | -4.387 | -30830.595 | 0.768 | 135253.820265 | -104925.806592 | 172-44-32 | 185-15-26 | 2.193 |
| K291 | -136624.319 | -1.999 | -30830.318 | -1.545 | 61629.805682 | 211084.572855 | 275-31-03 | 282-46-31 | 1.830 |
| K290 | -136624.143 | 0.567 | -30832.140 | -2.722 | -17481.823380 | 371890.917246 | 293-28-56 | 197-57-53 | 0.981 |
| K289-1 | -136623.752 | 0.741 | -30833.040 | -2.007 | -22847.282640 | 274203.870264 | 287-32-43 | 174-03-47 | 1.161 |
| K288-1 | -136623.402 | 0.608 | -30834.147 | -2.225 | -18747.161376 | 303987.069450 | 282-59-41 | 175-26-58 | 1.147 |
| K287-1 | -136623.144 | 0.353 | -30835.265 | -1.836 | -10884.848545 | 250840.092384 | 277-32-14 | 174-32-33 | 0.724 |
| K286-1 | -136623.049 | 0.176 | -30835.983 | -1.851 | -5427.133008 | 252889.263699 | 274-05-21 | 176-33-07 | 1.136 |

地 番 : S2号緑地

| 測点名 | [1] X(i) | [2] X(i+1)-X(i-1) | [3] Y(i) | [4] Y(i+1)-Y(i-1) | [2]*[3] | [1]*[4] | 方向角 | 夾 角 | 距 離 |
|--------|-------------|----------------------|-------------|----------------------|-----------------|----------------|-----------|-----------|---------|
| K285-1 | -136622.968 | 0.127 | -30837.116 | -2.368 | -3916.313732 | 323523.188224 | 272-07-59 | 178-02-38 | 1.236 |
| K284-1 | -136622.922 | 0.030 | -30838.351 | -2.265 | -925.150530 | 309450.918330 | 269-06-36 | 176-58-37 | 1.030 |
| S42-9K | -136622.938 | 12.022 | -30839.381 | -3.698 | -370751.038382 | 505231.624724 | 347-30-12 | 258-23-36 | 12.330 |
| S42-5 | -136610.900 | 10.502 | -30842.049 | -9.591 | -323903.198598 | 1310235.141900 | 257-29-26 | 89-59-14 | 7.091 |
| S42-4 | -136612.436 | 16.915 | -30848.972 | -11.037 | -521810.361380 | 1507791.456132 | 347-25-50 | 269-56-24 | 18.904 |
| SRT47 | -136593.985 | 18.748 | -30853.086 | -2.735 | -578433.656328 | 373584.548975 | 77-50-44 | 270-24-54 | 1.411 |
| SRT48 | -136593.688 | 2.452 | -30851.707 | 0.885 | -75648.385564 | -120885.413880 | 347-05-20 | 89-14-36 | 2.211 |
| SRT49 | -136591.533 | 1.854 | -30852.201 | -1.850 | -57199.980654 | 252694.336050 | 257-29-05 | 90-23-45 | 1.389 |
| SRT50 | -136591.834 | 18.144 | -30853.557 | -5.448 | -559806.938208 | 744152.311632 | 347-29-30 | 270-00-25 | 18.893 |
| S40-4 | -136573.389 | 36.247 | -30857.649 | -16.457 | -1118497.203303 | 2247588.262773 | 325-13-00 | 157-43-30 | 21.675 |
| S40-3 | -136555.587 | 36.242 | -30870.014 | -16.464 | -1118791.047388 | 2248251.184368 | 347-28-03 | 202-15-03 | 18.890 |
| SRT55 | -136537.147 | 18.696 | -30874.113 | -2.927 | -577222.416648 | 399644.229269 | 77-40-42 | 270-12-39 | 1.200 |
| SRT56 | -136536.891 | 2.451 | -30872.941 | 0.675 | -75669.578391 | -92162.401425 | 347-14-31 | 89-33-49 | 2.251 |
| SRT57 | -136534.696 | 1.945 | -30873.438 | -1.660 | -60048.836910 | 226647.595360 | 257-52-06 | 90-37-35 | 1.190 |
| SRT58 | -136534.946 | 15.861 | -30874.601 | -4.734 | -489702.046461 | 646356.434364 | 347-30-09 | 269-38-03 | 16.502 |
| 合計 | | | | 倍面積 | -1323.010573 | 1323.010573 | | | 254.424 |
| | | | | 面積 | 661.50 | 661.50 | | | |
| | | | | 地積 | 661.50 | 661.50 | | | |

面積（座標法）計算書

地番： Sゴミ置き場-1

| 測点名 | [1] X(i) | [2] X(i+1)-X(i-1) | [3] Y(i) | [4] Y(i+1)-Y(i-1) | [2]*[3] | [1]*[4] | 方向角 | 夾角 | 距離 |
|--------|-------------|----------------------|-------------|----------------------|------------------|----------------|-----------|-----------|-------|
| S44-30 | -136652.501 | 1.276 | -30930.245 | 1.044 | -39466.992620 | -142665.211044 | 83-20-47 | 270-18-37 | 1.191 |
| S44-29 | -136652.363 | -1.942 | -30929.062 | 1.433 | 60064.238404 | -195822.836179 | 173-08-47 | 269-48-00 | 2.095 |
| S44-32 | -136654.443 | -2.215 | -30928.812 | -0.925 | 68507.318580 | 126405.359775 | 263-26-45 | 270-17-58 | 1.183 |
| S44-31 | -136654.578 | 0.804 | -30929.987 | -1.294 | -24867.709548 | 176831.023932 | 352-46-39 | 269-19-54 | 0.947 |
| S44-46 | -136653.639 | 2.077 | -30930.106 | -0.258 | -64241.830162 | 35256.638862 | 353-02-10 | 180-15-31 | 1.146 |
| 合計 | | | | | 倍面積 -4.975346 | 面積 4.975346 | | | 6.562 |
| | | | | | 面積 2.48 | 面積 2.48 | | | |
| | | | | | 地積 2.48 | 地積 2.48 | | | |

面積（座標法）計算書

地番： Sゴミ置き場-2

| 測点名 | [1] X(i) | [2] X(i+1)-X(i-1) | [3] Y(i) | [4] Y(i+1)-Y(i-1) | [2]*[3] | [1]*[4] | 方向角 | 夾角 | 距離 |
|-------|-------------|----------------------|-------------|----------------------|------------------|----------------|-----------|-----------|-------|
| SRT50 | -136591.834 | 2.452 | -30853.557 | 0.885 | -75652.921764 | -120883.773090 | 77-29-05 | 269-50-09 | 1.389 |
| SRT49 | -136591.533 | -1.854 | -30852.201 | 1.850 | 57199.980654 | -252694.336050 | 167-05-20 | 269-36-15 | 2.211 |
| SRT48 | -136593.688 | -2.452 | -30851.707 | -0.885 | 75648.385564 | 120885.413880 | 257-50-44 | 270-45-24 | 1.411 |
| SRT47 | -136593.985 | 1.854 | -30853.086 | -1.850 | -57201.621444 | 252698.872250 | 347-38-56 | 269-48-12 | 2.202 |
| 合計 | | | | | 倍面積 -6.176990 | 面積 6.176990 | | | 7.213 |
| | | | | | 面積 3.08 | 面積 3.08 | | | |
| | | | | | 地積 3.08 | 地積 3.08 | | | |

面積（座標法）計算書

地番： Sゴミ置き場-3

| 測点名 | [1] X(i) | [2] X(i+1)-X(i-1) | [3] Y(i) | [4] Y(i+1)-Y(i-1) | [2]*[3] | [1]*[4] | 方向角 | 夾角 | 距離 |
|-------|-------------|----------------------|-------------|----------------------|---------------|----------------|-----------|-----------|-------|
| SRT52 | -136576.715 | 2.152 | -30937.322 | 1.111 | -66577.116944 | -151736.730365 | 87-28-31 | 269-57-28 | 1.203 |
| SRT51 | -136576.662 | -2.050 | -30936.120 | 1.301 | 63419.046000 | -177686.237262 | 177-18-17 | 269-49-46 | 2.105 |
| SRT54 | -136578.765 | -2.152 | -30936.021 | -1.111 | 66574.317192 | 151739.007915 | 267-40-52 | 270-22-35 | 1.211 |
| SRT53 | -136578.814 | 2.050 | -30937.231 | -1.301 | -63421.323550 | 177689.037014 | 357-31-03 | 269-50-11 | 2.101 |
| 合計 | | | | 倍面積 | -5.077302 | 5.077302 | | | 6.620 |
| | | | | 面積 | 2.53 | 2.53 | | | |
| | | | | 地積 | 2.53 | 2.53 | | | |

面積（座標法）計算書

地番： Sゴミ置き場-4

| 測点名 | [1] X(i) | [2] X(i+1)-X(i-1) | [3] Y(i) | [4] Y(i+1)-Y(i-1) | [2]*[3] | [1]*[4] | 方向角 | 夾角 | 距離 |
|-------|-------------|----------------------|-------------|----------------------|---------------|----------------|-----------|-----------|-------|
| SRT58 | -136534.946 | 2.451 | -30874.601 | 0.675 | -75673.647051 | -92161.088550 | 77-52-06 | 270-22-10 | 1.190 |
| SRT57 | -136534.696 | -1.945 | -30873.438 | 1.660 | 60048.836910 | -226647.595360 | 167-14-31 | 269-22-25 | 2.251 |
| SRT56 | -136536.891 | -2.451 | -30872.941 | -0.675 | 75669.578391 | 92162.401425 | 257-40-42 | 270-26-11 | 1.200 |
| SRT55 | -136537.147 | 1.945 | -30874.113 | -1.660 | -60050.149785 | 226651.664020 | 347-29-56 | 269-49-14 | 2.254 |
| 合計 | | | | 倍面積 | -5.381535 | 5.381535 | | | 6.895 |
| | | | | 面積 | 2.69 | 2.69 | | | |
| | | | | 地積 | 2.69 | 2.69 | | | |

面積（座標法）計算書

地番： Sゴミ置き場-5

| 測点名 | [1] X(i) | [2] X(i+1)-X(i-1) | [3] Y(i) | [4] Y(i+1)-Y(i-1) | [2]*[3] | [1]*[4] | 方向角 | 夾角 | 距離 |
|-------|-------------|----------------------|-------------|----------------------|---------------|----------------|-----------|-----------|-------|
| SRT60 | -136519.652 | 2.020 | -30940.042 | 1.112 | -62498.884840 | -151809.853024 | 86-24-22 | 269-17-31 | 1.212 |
| SRT59 | -136519.576 | -1.881 | -30938.832 | 1.297 | 58195.942992 | -177065.890072 | 177-27-16 | 271-02-54 | 1.959 |
| SRT62 | -136521.533 | -2.020 | -30938.745 | -1.112 | 62496.264900 | 151811.944696 | 266-59-32 | 269-32-16 | 1.201 |
| SRT61 | -136521.596 | 1.881 | -30939.944 | -1.297 | -58198.034664 | 177068.510012 | 357-06-51 | 270-07-19 | 1.946 |
| 合計 | | | | 倍面積 | -4.711612 | 4.711612 | | | 6.318 |
| | | | | 面積 | 2.35 | 2.35 | | | |
| | | | | 地積 | 2.35 | 2.35 | | | |

面積（座標法）計算書

地番： Sゴミ置き場-6

| 測点名 | [1] X(i) | [2] X(i+1)-X(i-1) | [3] Y(i) | [4] Y(i+1)-Y(i-1) | [2]*[3] | [1]*[4] | 方向角 | 夾角 | 距離 |
|--------|-------------|----------------------|-------------|----------------------|---------------|----------------|-----------|-----------|-------|
| S3P11 | -136463.608 | 0.148 | -30922.744 | 1.235 | -4576.566112 | -168532.555880 | 96-42-45 | 269-25-00 | 1.206 |
| S3P10 | -136463.749 | -1.924 | -30921.546 | 0.931 | 59493.054504 | -127047.750319 | 188-31-00 | 271-48-15 | 1.803 |
| S3P9K | -136465.532 | -2.047 | -30921.813 | -1.536 | 63296.951211 | 209611.057152 | 258-14-53 | 249-43-53 | 1.296 |
| S30-11 | -136465.796 | 1.635 | -30923.082 | -0.968 | -50559.239070 | 132098.890528 | 9-00-24 | 290-45-31 | 1.923 |
| S3P1 | -136463.897 | 2.188 | -30922.781 | 0.338 | -67659.044828 | -46124.797186 | 7-17-45 | 178-17-21 | 0.291 |
| 合計 | | | | 倍面積 | -4.844295 | 4.844295 | | | 6.519 |
| | | | | 面積 | 2.42 | 2.42 | | | |
| | | | | 地積 | 2.42 | 2.42 | | | |

面積（座標法）計算書

地番： Sゴミ置き場-7

| 測点名 | [1] X(i) | [2] X(i+1)-X(i-1) | [3] Y(i) | [4] Y(i+1)-Y(i-1) | [2]*[3] | [1]*[4] | 方向角 | 夾角 | 距離 |
|--------|-------------|----------------------|-------------|----------------------|---------------|----------------|-----------|-----------|-------|
| S3P6 | -136458.568 | -0.490 | -30900.159 | 3.341 | 15141.077910 | -455908.075688 | 119-21-57 | 268-58-11 | 3.130 |
| S30-12 | -136460.103 | -1.922 | -30897.431 | 0.952 | 59384.862382 | -129910.018056 | 257-42-26 | 318-20-29 | 1.818 |
| S3P8 | -136460.490 | 0.490 | -30899.207 | -3.341 | -15140.611430 | 455914.497090 | 299-15-56 | 221-33-30 | 1.794 |
| S3P7 | -136459.613 | 1.922 | -30900.772 | -0.952 | -59391.283784 | 129909.551576 | 30-23-46 | 271-07-50 | 1.212 |
| 合計 | | | | 倍面積 | -5.954922 | 5.954922 | | | 7.954 |
| | | | | 面積 | 2.97 | 2.97 | | | |
| | | | | 地積 | 2.97 | 2.97 | | | |

面積（座標法）計算書

地番： Sゴミ置き場-8

| 測点名 | [1] X(i) | [2] X(i+1)-X(i-1) | [3] Y(i) | [4] Y(i+1)-Y(i-1) | [2]*[3] | [1]*[4] | 方向角 | 夾角 | 距離 |
|-------|-------------|----------------------|-------------|----------------------|---------------|----------------|-----------|-----------|-------|
| S4P1 | -136487.442 | 0.163 | -30817.132 | 2.164 | -5023.192516 | -295358.824488 | 119-19-04 | 269-31-53 | 1.797 |
| S37-1 | -136488.322 | -2.565 | -30815.565 | 2.125 | 79041.924225 | -290037.684250 | 161-40-38 | 222-21-34 | 1.775 |
| S4P3 | -136490.007 | -0.163 | -30815.007 | -2.164 | 5022.846141 | 295364.375148 | 299-12-42 | 317-32-04 | 3.119 |
| S4P2 | -136488.485 | 2.565 | -30817.729 | -2.125 | -79047.474885 | 290038.030625 | 29-47-11 | 270-34-29 | 1.202 |
| 合計 | | | | 倍面積 | -5.897035 | 5.897035 | | | 7.893 |
| | | | | 面積 | 2.94 | 2.94 | | | |
| | | | | 地積 | 2.94 | 2.94 | | | |

面積（座標法）計算書

地番： Sゴミ置き場-9

| 測点名 | [1] X(i) | [2] X(i+1)-X(i-1) | [3] Y(i) | [4] Y(i+1)-Y(i-1) | [2]*[3] | [1]*[4] | 方向角 | 夾角 | 距離 |
|-------|-------------|----------------------|-------------|----------------------|---------------|----------------|-----------|-----------|-------|
| S2P13 | -136379.080 | 1.096 | -30939.699 | 2.229 | -33909.910104 | -303988.969320 | 119-25-13 | 269-55-43 | 1.401 |
| S2P12 | -136379.768 | -2.468 | -30938.479 | 0.213 | 76356.166172 | -29048.890584 | 209-29-53 | 270-04-40 | 2.045 |
| S2P15 | -136381.548 | -1.096 | -30939.486 | -2.229 | 33909.676656 | 303994.470492 | 299-14-15 | 269-44-22 | 1.400 |
| S2P14 | -136380.864 | 2.468 | -30940.708 | -0.213 | -76361.667344 | 29049.124032 | 29-29-30 | 270-15-15 | 2.050 |
| 合計 | | | | 倍面積 | -5.734620 | 5.734620 | | | 6.896 |
| | | | | 面積 | 2.86 | 2.86 | | | |
| | | | | 地積 | 2.86 | 2.86 | | | |

面積（座標法）計算書

地番： Sゴミ置き場-10

| 測点名 | [1] X(i) | [2] X(i+1)-X(i-1) | [3] Y(i) | [4] Y(i+1)-Y(i-1) | [2]*[3] | [1]*[4] | 方向角 | 夾角 | 距離 |
|-------|-------------|----------------------|-------------|----------------------|---------------|----------------|-----------|-----------|-------|
| S2P10 | -136329.008 | 3.048 | -30911.448 | 0.107 | -94218.093504 | -14587.203856 | 29-28-02 | 270-13-22 | 2.712 |
| S2P9K | -136326.647 | 1.667 | -30910.114 | 2.552 | -51527.160038 | -347905.603144 | 119-40-26 | 270-12-24 | 1.402 |
| S23-5 | -136327.341 | -3.048 | -30908.896 | -0.107 | 94210.315008 | 14587.025487 | 209-22-26 | 269-42-00 | 2.701 |
| S2P11 | -136329.695 | -1.667 | -30910.221 | -2.552 | 51527.338407 | 347913.381640 | 299-14-40 | 269-52-14 | 1.406 |
| 合計 | | | | 倍面積 | -7.600127 | 7.600127 | | | 8.221 |
| | | | | 面積 | 3.80 | 3.80 | | | |
| | | | | 地積 | 3.80 | 3.80 | | | |

面積（座標法）計算書

地番： Sゴミ置き場-11

| 測点名 | [1] X(i) | [2] X(i+1)-X(i-1) | [3] Y(i) | [4] Y(i+1)-Y(i-1) | [2]*[3] | [1]*[4] | 方向角 | 夾角 | 距離 |
|---------|-------------|----------------------|-------------|----------------------|---------------|----------------|-----------|-----------|-------|
| S31-38 | -136423.917 | 2.089 | -30775.738 | 0.564 | -64290.516682 | -76943.089188 | 71-29-24 | 270-16-01 | 1.206 |
| S31-37 | -136423.534 | -0.469 | -30774.594 | 1.426 | 14433.284586 | -194539.959484 | 161-41-10 | 270-11-46 | 0.897 |
| S31-45K | -136424.386 | -1.703 | -30774.312 | 0.573 | 52408.653336 | -78171.173178 | 161-07-19 | 179-26-09 | 0.899 |
| S31-36 | -136425.237 | -1.237 | -30774.021 | -0.846 | 38067.463977 | 115415.750502 | 251-14-53 | 270-07-34 | 1.201 |
| S31-35 | -136425.623 | 1.320 | -30775.158 | -1.717 | -40623.208560 | 234242.794691 | 341-13-23 | 269-58-30 | 1.802 |
| 合計 | | | | 倍面積 | -4.323343 | 4.323343 | | | 6.005 |
| | | | | 面積 | 2.16 | 2.16 | | | |
| | | | | 地積 | 2.16 | 2.16 | | | |

面積（座標法）計算書

地番： Sゴミ置き場-12

| 測点名 | [1] X(i) | [2] X(i+1)-X(i-1) | [3] Y(i) | [4] Y(i+1)-Y(i-1) | [2]*[3] | [1]*[4] | 方向角 | 夾角 | 距離 |
|--------|-------------|----------------------|-------------|----------------------|---------------|----------------|-----------|-----------|-------|
| S28-34 | -136441.255 | -0.212 | -30869.782 | 2.481 | 6544.393784 | -338510.753655 | 119-20-43 | 269-34-22 | 2.259 |
| S28-14 | -136442.362 | -2.002 | -30867.813 | 1.444 | 61797.361626 | -197022.770728 | 210-23-44 | 271-03-01 | 1.038 |
| S28-36 | -136443.257 | 0.212 | -30868.338 | -2.481 | -6544.087656 | 338515.720617 | 299-30-28 | 269-06-44 | 2.248 |
| S28-35 | -136442.150 | 2.002 | -30870.294 | -1.444 | -61802.328588 | 197022.464600 | 29-46-21 | 270-15-53 | 1.031 |
| 合計 | | | | 倍面積 | -4.660834 | 4.660834 | | | 6.576 |
| | | | | 面積 | 2.33 | 2.33 | | | |
| | | | | 地積 | 2.33 | 2.33 | | | |

面積（座標法）計算書

地番： Sゴミ置き場-13

| 測点名 | [1] X(i) | [2] X(i+1)-X(i-1) | [3] Y(i) | [4] Y(i+1)-Y(i-1) | [2]*[3] | [1]*[4] | 方向角 | 夾角 | 距離 |
|--------|-------------|----------------------|-------------|----------------------|---------------|----------------|-----------|-----------|-------|
| S27-21 | -136419.406 | 0.160 | -30847.447 | 2.156 | -4935.591520 | -294120.239336 | 119-19-36 | 269-58-27 | 1.801 |
| S27-46 | -136420.288 | -1.942 | -30845.877 | 0.966 | 59902.693134 | -131781.998208 | 209-40-30 | 270-20-54 | 1.220 |
| S27-47 | -136421.348 | -0.160 | -30846.481 | -2.156 | 4935.436960 | 294124.426288 | 300-06-34 | 270-26-04 | 1.794 |
| S27-48 | -136420.448 | 1.942 | -30848.033 | -0.966 | -59906.880086 | 131782.152768 | 29-21-09 | 269-14-35 | 1.195 |
| 合計 | | | | 倍面積 | -4.341512 | 4.341512 | | | 6.010 |
| | | | | 面積 | 2.17 | 2.17 | | | |
| | | | | 地積 | 2.17 | 2.17 | | | |

面積（座標法）計算書

地番： Sゴミ置き場-14

| 測点名 | [1] X(i) | [2] X(i+1)-X(i-1) | [3] Y(i) | [4] Y(i+1)-Y(i-1) | [2]*[3] | [1]*[4] | 方向角 | 夾角 | 距離 |
|--------|-------------|----------------------|-------------|----------------------|---------------|----------------|-----------|-----------|-------|
| S26-29 | -136394.962 | -0.405 | -30836.131 | 2.111 | 12488.633055 | -287929.764782 | 134-42-47 | 272-23-05 | 1.835 |
| S26-51 | -136396.253 | -2.121 | -30834.827 | 0.462 | 65400.668067 | -63015.068886 | 225-24-40 | 270-41-53 | 1.182 |
| S26-52 | -136397.083 | 0.405 | -30835.669 | -2.111 | -12488.445945 | 287934.242213 | 314-13-19 | 268-48-39 | 1.771 |
| S26-53 | -136395.848 | 2.121 | -30836.938 | -0.462 | -65405.145498 | 63014.881776 | 42-19-42 | 268-06-23 | 1.198 |
| 合計 | | | | 倍面積 | -4.290321 | 4.290321 | | | 5.986 |
| | | | | 面積 | 2.14 | 2.14 | | | |
| | | | | 地積 | 2.14 | 2.14 | | | |

面積（座標法）計算書

地番： Sゴミ置き場-15

| 測点名 | [1] X(i) | [2] X(i+1)-X(i-1) | [3] Y(i) | [4] Y(i+1)-Y(i-1) | [2]*[3] | [1]*[4] | 方向角 | 夾角 | 距離 |
|--------|-------------|----------------------|-------------|----------------------|------------------|----------------|-----------|-----------|-------|
| S25-37 | -136368.452 | 0.694 | -30820.755 | 1.029 | -21389.603970 | -140323.137108 | 130-20-09 | 268-31-23 | 0.304 |
| S25-11 | -136368.649 | -1.185 | -30820.523 | 1.352 | 36522.319755 | -184370.413448 | 131-25-01 | 181-04-52 | 1.494 |
| S25-65 | -136369.637 | -1.878 | -30819.403 | 0.331 | 57878.838834 | -45138.349847 | 221-33-27 | 270-08-26 | 1.189 |
| S25-66 | -136370.527 | 0.294 | -30820.192 | -2.149 | -9061.136448 | 293060.262523 | 311-02-33 | 269-29-06 | 1.803 |
| S25-67 | -136369.343 | 2.075 | -30821.552 | -0.563 | -63954.720400 | 76775.940109 | 41-48-46 | 270-46-13 | 1.195 |
| 合計 | | | | | 倍面積 -4.302229 | 面積 4.302229 | | | 5.985 |
| | | | | | 面積 2.15 | 面積 2.15 | | | |
| | | | | | 地積 2.15 | 地積 2.15 | | | |

面積（座標法）計算書

地番： Sゴミ置き場-16

| 測点名 | [1] X(i) | [2] X(i+1)-X(i-1) | [3] Y(i) | [4] Y(i+1)-Y(i-1) | [2]*[3] | [1]*[4] | 方向角 | 夾角 | 距離 |
|--------|-------------|----------------------|-------------|----------------------|------------------|----------------|-----------|-----------|-------|
| S15-44 | -136297.024 | -0.070 | -30542.864 | 2.548 | 2138.000480 | -347284.817152 | 119-26-07 | 269-51-27 | 2.251 |
| S15-12 | -136298.130 | -2.151 | -30540.904 | 1.371 | 65693.484504 | -186864.736230 | 209-24-26 | 269-58-19 | 1.200 |
| S15-46 | -136299.175 | 0.070 | -30541.493 | -2.548 | -2137.904510 | 347290.297900 | 299-38-50 | 270-14-24 | 2.254 |
| S15-45 | -136298.060 | 2.151 | -30543.452 | -1.371 | -65698.965252 | 186864.640260 | 29-34-40 | 269-55-50 | 1.191 |
| 合計 | | | | | 倍面積 -5.384778 | 面積 5.384778 | | | 6.896 |
| | | | | | 面積 2.69 | 面積 2.69 | | | |
| | | | | | 地積 2.69 | 地積 2.69 | | | |

面積（座標法）計算書

地番： Sゴミ置き場-17

| 測点名 | [1] X(i) | [2] X(i+1)-X(i-1) | [3] Y(i) | [4] Y(i+1)-Y(i-1) | [2]*[3] | [1]*[4] | 方向角 | 夾角 | 距離 |
|--------|-------------|----------------------|-------------|----------------------|---------------|----------------|-----------|-----------|-------|
| S15-19 | -136332.673 | -0.052 | -30479.659 | 2.564 | 1584.942268 | -349556.973572 | 119-20-48 | 269-26-15 | 2.249 |
| S15-47 | -136333.775 | -2.151 | -30477.699 | 1.358 | 65557.530549 | -185141.266450 | 209-51-02 | 270-30-14 | 1.209 |
| S15-48 | -136334.824 | 0.052 | -30478.301 | -2.564 | -1584.871652 | 349562.488736 | 299-17-58 | 269-26-56 | 2.250 |
| S15-49 | -136333.723 | 2.151 | -30480.263 | -1.358 | -65563.045713 | 185141.195834 | 29-54-33 | 270-36-35 | 1.211 |
| 合計 | | | | 倍面積 | -5.444548 | 5.444548 | | | 6.919 |
| | | | | 面積 | 2.72 | 2.72 | | | |
| | | | | 地積 | 2.72 | 2.72 | | | |

面積（座標法）計算書

地番： Sゴミ置き場-18

| 測点名 | [1] X(i) | [2] X(i+1)-X(i-1) | [3] Y(i) | [4] Y(i+1)-Y(i-1) | [2]*[3] | [1]*[4] | 方向角 | 夾角 | 距離 |
|--------|-------------|----------------------|-------------|----------------------|---------------|----------------|-----------|-----------|-------|
| S16-44 | -136325.388 | 0.089 | -30553.623 | 2.298 | -2719.272447 | -313275.741624 | 119-27-13 | 269-46-03 | 1.952 |
| S16-10 | -136326.348 | -2.007 | -30551.923 | 1.103 | 61317.709461 | -150367.961844 | 209-41-31 | 270-14-18 | 1.205 |
| S16-46 | -136327.395 | -0.089 | -30552.520 | -2.298 | 2719.174280 | 313280.353710 | 299-23-17 | 269-41-46 | 1.952 |
| S16-45 | -136326.437 | 2.007 | -30554.221 | -1.103 | -61322.321547 | 150368.060011 | 29-41-10 | 270-17-53 | 1.207 |
| 合計 | | | | 倍面積 | -4.710253 | 4.710253 | | | 6.316 |
| | | | | 面積 | 2.35 | 2.35 | | | |
| | | | | 地積 | 2.35 | 2.35 | | | |

面積（座標法）計算書

地番： Sゴミ置き場-19

| 測点名 | [1] X(i) | [2] X(i+1)-X(i-1) | [3] Y(i) | [4] Y(i+1)-Y(i-1) | [2]*[3] | [1]*[4] | 方向角 | 夾角 | 距離 |
|--------|-------------|----------------------|-------------|----------------------|---------------|----------------|-----------|-----------|-------|
| S17-46 | -136353.859 | 0.088 | -30564.216 | 2.282 | -2689.651008 | -311159.506238 | 119-29-49 | 270-19-35 | 1.950 |
| S17-12 | -136354.819 | -2.008 | -30562.519 | 1.118 | 61369.538152 | -152444.687642 | 208-55-11 | 269-25-22 | 1.197 |
| S17-48 | -136355.867 | -0.088 | -30563.098 | -2.282 | 2689.552624 | 311164.088494 | 299-24-38 | 270-29-27 | 1.955 |
| S17-47 | -136354.907 | 2.008 | -30564.801 | -1.118 | -61374.120408 | 152444.786026 | 29-10-14 | 269-45-36 | 1.200 |
| 合計 | | | | 倍面積 | -4.680640 | 4.680640 | | | 6.302 |
| | | | | 面積 | 2.34 | 2.34 | | | |
| | | | | 地積 | 2.34 | 2.34 | | | |

面積（座標法）計算書

地番： Sゴミ置き場-20

| 測点名 | [1] X(i) | [2] X(i+1)-X(i-1) | [3] Y(i) | [4] Y(i+1)-Y(i-1) | [2]*[3] | [1]*[4] | 方向角 | 夾角 | 距離 |
|--------|-------------|----------------------|-------------|----------------------|---------------|----------------|-----------|-----------|-------|
| S18-46 | -136382.230 | 0.172 | -30574.981 | 2.155 | -5258.896732 | -293903.705650 | 119-20-44 | 270-09-59 | 1.798 |
| S18-12 | -136383.111 | -1.939 | -30573.414 | 0.980 | 59281.849746 | -133655.448780 | 209-01-21 | 269-40-37 | 1.210 |
| S18-48 | -136384.169 | -0.172 | -30574.001 | -2.155 | 5258.728172 | 293907.884195 | 299-28-07 | 270-26-46 | 1.801 |
| S18-47 | -136383.283 | 1.939 | -30575.569 | -0.980 | -59286.028291 | 133655.617340 | 29-10-45 | 269-42-38 | 1.206 |
| 合計 | | | | 倍面積 | -4.347105 | 4.347105 | | | 6.015 |
| | | | | 面積 | 2.17 | 2.17 | | | |
| | | | | 地積 | 2.17 | 2.17 | | | |

面積（座標法）計算書

地番： Sゴミ置き場-21

| 測点名 | [1] X(i) | [2] X(i+1)-X(i-1) | [3] Y(i) | [4] Y(i+1)-Y(i-1) | [2]*[3] | [1]*[4] | 方向角 | 夾角 | 距離 |
|--------|-------------|----------------------|-------------|----------------------|---------------|----------------|-----------|-----------|-------|
| S18-20 | -136423.488 | 0.092 | -30501.858 | 2.288 | -2806.170936 | -312136.940544 | 119-25-36 | 269-49-03 | 1.944 |
| S18-49 | -136424.443 | -2.005 | -30500.165 | 1.106 | 61152.830825 | -150885.433958 | 209-12-26 | 269-46-50 | 1.203 |
| S18-50 | -136425.493 | -0.092 | -30500.752 | -2.288 | 2806.069184 | 312141.527984 | 299-23-17 | 270-10-51 | 1.952 |
| S18-51 | -136424.535 | 2.005 | -30502.453 | -1.106 | -61157.418265 | 150885.535710 | 29-36-33 | 270-13-16 | 1.204 |
| 合計 | | | | 倍面積 | -4.689192 | 4.689192 | | | 6.303 |
| | | | | 面積 | 2.34 | 2.34 | | | |
| | | | | 地積 | 2.34 | 2.34 | | | |

面積（座標法）計算書

地番： Sゴミ置き場-22

| 測点名 | [1] X(i) | [2] X(i+1)-X(i-1) | [3] Y(i) | [4] Y(i+1)-Y(i-1) | [2]*[3] | [1]*[4] | 方向角 | 夾角 | 距離 |
|--------|-------------|----------------------|-------------|----------------------|---------------|----------------|-----------|-----------|-------|
| S19-44 | -136410.672 | 0.179 | -30585.619 | 2.152 | -5474.825801 | -293555.766144 | 119-24-17 | 270-27-04 | 1.796 |
| S19-10 | -136411.554 | -1.939 | -30584.054 | 0.981 | 59302.480706 | -133819.734474 | 208-55-15 | 269-30-58 | 1.208 |
| S19-46 | -136412.611 | -0.179 | -30584.638 | -2.152 | 5474.650202 | 293559.938872 | 299-14-48 | 270-19-33 | 1.797 |
| S19-45 | -136411.733 | 1.939 | -30586.206 | -0.981 | -59306.653434 | 133819.910073 | 28-57-13 | 269-42-25 | 1.213 |
| 合計 | | | | 倍面積 | -4.348327 | 4.348327 | | | 6.014 |
| | | | | 面積 | 2.17 | 2.17 | | | |
| | | | | 地積 | 2.17 | 2.17 | | | |

面積（座標法）計算書

地番： Sゴミ置き場-23

| 測点名 | [1] X(i) | [2] X(i+1)-X(i-1) | [3] Y(i) | [4] Y(i+1)-Y(i-1) | [2]*[3] | [1]*[4] | 方向角 | 夾角 | 距離 |
|--------|-------------|----------------------|-------------|----------------------|---------------|----------------|-----------|-----------|-------|
| S20-85 | -136447.098 | 1.199 | -30494.825 | 1.950 | -36563.295175 | -266071.841100 | 116-46-42 | 270-00-11 | 1.201 |
| S20-86 | -136447.639 | -2.288 | -30493.753 | 0.199 | 69769.706864 | -27153.080161 | 206-33-07 | 269-46-25 | 1.953 |
| S20-87 | -136449.386 | -1.199 | -30494.626 | -1.950 | 36563.056574 | 266076.302700 | 296-58-05 | 270-24-58 | 1.208 |
| S20-66 | -136448.838 | 2.288 | -30495.703 | -0.199 | -69774.168464 | 27153.318762 | 26-46-31 | 269-48-26 | 1.949 |
| 合計 | | | | 倍面積 | -4.700201 | 4.700201 | | | 6.311 |
| | | | | 面積 | 2.35 | 2.35 | | | |
| | | | | 地積 | 2.35 | 2.35 | | | |

面積（座標法）計算書

地番： Sゴミ置き場-24

| 測点名 | [1] X(i) | [2] X(i+1)-X(i-1) | [3] Y(i) | [4] Y(i+1)-Y(i-1) | [2]*[3] | [1]*[4] | 方向角 | 夾角 | 距離 |
|--------|-------------|----------------------|-------------|----------------------|---------------|----------------|-----------|-----------|-------|
| S20-72 | -136386.967 | 1.435 | -30473.357 | 1.618 | -43729.267295 | -220674.112606 | 104-56-15 | 270-17-33 | 1.203 |
| S20-84 | -136387.277 | -2.050 | -30472.195 | 0.714 | 62467.999750 | -97380.515778 | 194-26-18 | 269-30-03 | 1.797 |
| S20-83 | -136389.017 | -1.435 | -30472.643 | -1.618 | 43728.242705 | 220677.429506 | 284-36-39 | 270-10-21 | 1.209 |
| S20-82 | -136388.712 | 2.050 | -30473.813 | -0.714 | -62471.316650 | 97381.540368 | 14-38-42 | 270-02-03 | 1.804 |
| 合計 | | | | 倍面積 | -4.341490 | 4.341490 | | | 6.013 |
| | | | | 面積 | 2.17 | 2.17 | | | |
| | | | | 地積 | 2.17 | 2.17 | | | |

面積（座標法）計算書

地番： Sゴミ置き場-25

| 測点名 | [1] X(i) | [2] X(i+1)-X(i-1) | [3] Y(i) | [4] Y(i+1)-Y(i-1) | [2]*[3] | [1]*[4] | 方向角 | 夾角 | 距離 |
|--------|-------------|----------------------|-------------|----------------------|---------------|----------------|-----------|-----------|-------|
| S20-75 | -136354.810 | 1.816 | -30467.795 | 1.401 | -55329.515720 | -191033.088810 | 95-52-31 | 270-06-22 | 1.211 |
| S20-81 | -136354.934 | -2.067 | -30466.590 | 1.023 | 62974.441530 | -139491.097482 | 185-21-05 | 269-28-34 | 1.952 |
| S20-80 | -136356.877 | -1.816 | -30466.772 | -1.401 | 55327.657952 | 191035.984677 | 275-56-52 | 270-35-47 | 1.226 |
| S20-79 | -136356.750 | 2.067 | -30467.991 | -1.023 | -62977.337397 | 139492.955250 | 5-46-09 | 269-49-17 | 1.950 |
| 合計 | | | | 倍面積 | -4.753635 | 4.753635 | | | 6.339 |
| | | | | 面積 | 2.37 | 2.37 | | | |
| | | | | 地積 | 2.37 | 2.37 | | | |

面積（座標法）計算書

地番： Sゴミ置き場-26

| 測点名 | [1] X(i) | [2] X(i+1)-X(i-1) | [3] Y(i) | [4] Y(i+1)-Y(i-1) | [2]*[3] | [1]*[4] | 方向角 | 夾角 | 距離 |
|--------|-------------|----------------------|-------------|----------------------|---------------|----------------|-----------|-----------|-------|
| S21-25 | -136464.461 | 0.234 | -30551.336 | 2.021 | -7149.012624 | -275794.675681 | 119-33-21 | 270-33-25 | 1.654 |
| S7P3 | -136465.277 | -1.865 | -30549.897 | 0.857 | 56975.557905 | -116950.742389 | 209-01-20 | 269-27-59 | 1.200 |
| S7P2 | -136466.326 | -0.234 | -30550.479 | -2.021 | 7148.812086 | 275798.444846 | 299-31-33 | 270-30-13 | 1.654 |
| S7P1 | -136465.511 | 1.865 | -30551.918 | -0.857 | -56979.327070 | 116950.942927 | 28-59-56 | 269-28-23 | 1.201 |
| 合計 | | | | 倍面積 | -3.969703 | 3.969703 | | | 5.709 |
| | | | | 面積 | 1.98 | 1.98 | | | |
| | | | | 地積 | 1.98 | 1.98 | | | |